

County San Diego

Farm Checked: Date.....

By James M. McHugh, Jr.

Legal Land Owner.....

Operator.....Bridget

Water is delivered by:— 1. Private System;

STATE OF MONTANA
WATER CONSERVATION BOARD
Water Resources Survey



Address

Address

Water is delivered by:— 1. Private System; 2. Ditch Company; 3. State Project;

4. Federal Project;

5. Irrigation District

[illegible]

NOTE: R—Denotes Regular Irrigation. F—Flood Irrigation.

Adequate Supply: Yes..... No..... Explain.....

Remarks.

River Basin

C. columba

Information From:

Gen. - 07/03


Also in: Plat No.	Twp.	Rge	Plat No.	Twp.	Rge	Plat No.	Twp.	Rge
Plat No.	Twp.	Rge	Plat No.	Twp.	Rge	Plat No.	Twp.	Rge

	6		6		4		8		2		1	
	7		8		9		10		11		12	
	18		17		16		15		14		13	
	19		20		21		22		23		24	
	30		29		28		27		26		25	
	31		32		33		34		35		36	

Land Ownership.....

.....

.....



Land Ownership

F-1-A

County San JuanFarm Checked: Date 2/15/97By W. J. S. S. S.Legal Land Owner WILLIAM S. SPATEROperator Don G. Graizer

Water is delivered by: 1. Private System;

2. Ditch Company;

3. State Project;

4. Federal Project;

5. Irrigation District

STATE OF MONTANA
WATER CONSERVATION BOARD
Water Resources Survey

T. 18 N. R. 10 E. Plat No. 70Photo No. 10132Address DixonAddress Dixon

App. No. Decree No.	NAME OF APPROPRIATOR TO WHOM DECREED	NAME OF STREAM	Date App. Date Priority	Miner's Inches	In Use	NAME OF DITCH (Water Delivered By)	No.	R/F	Present Irr. Acres	Irrigable Acres
2-289	Wm. S. Spater	Wagon Creek	1/2/97	100	Stock					
2-290	Wm. S. Spater	Wagon Creek	1/2/97	100	Stock					
2-291	Wm. S. Spater	Wagon Creek	1/2/97	100	Stock					
2-292	Wm. S. Spater	Wagon Creek	1/2/97	100	Stock					
2-293	Wm. S. Spater	Wagon Creek	1/2/97	100	Stock					
2-294	Wm. S. Spater	Wagon Creek	1/2/97	100	Stock					
2-295	Wm. S. Spater	Wagon Creek	1/2/97	100	Stock					
2-296	Wm. S. Spater	Wagon Creek	1/2/97	100	Stock					
2-297	Wm. S. Spater	Wagon Creek	1/2/97	100	Stock					
2-298	Wm. S. Spater	Wagon Creek	1/2/97	100	Stock					
2-299	Wm. S. Spater	Wagon Creek	1/2/97	100	Stock					
2-300	Wm. S. Spater	Wagon Creek	1/2/97	100	Stock					
2-301	Wm. S. Spater	Wagon Creek	1/2/97	100	Stock					
2-302	Wm. S. Spater	Wagon Creek	1/2/97	100	Stock					
2-303	Wm. S. Spater	Wagon Creek	1/2/97	100	Stock					
2-304	Wm. S. Spater	Wagon Creek	1/2/97	100	Stock					
2-305	Wm. S. Spater	Wagon Creek	1/2/97	100	Stock					
2-306	Wm. S. Spater	Wagon Creek	1/2/97	100	Stock					
2-307	Wm. S. Spater	Wagon Creek	1/2/97	100	Stock					
2-308	Wm. S. Spater	Wagon Creek	1/2/97	100	Stock					
2-309	Wm. S. Spater	Wagon Creek	1/2/97	100	Stock					
2-310	Wm. S. Spater	Wagon Creek	1/2/97	100	Stock					

NOTE: R—Denotes Regular Irrigation. F—Flood Irrigation.

Adequate Supply: Yes No Explain

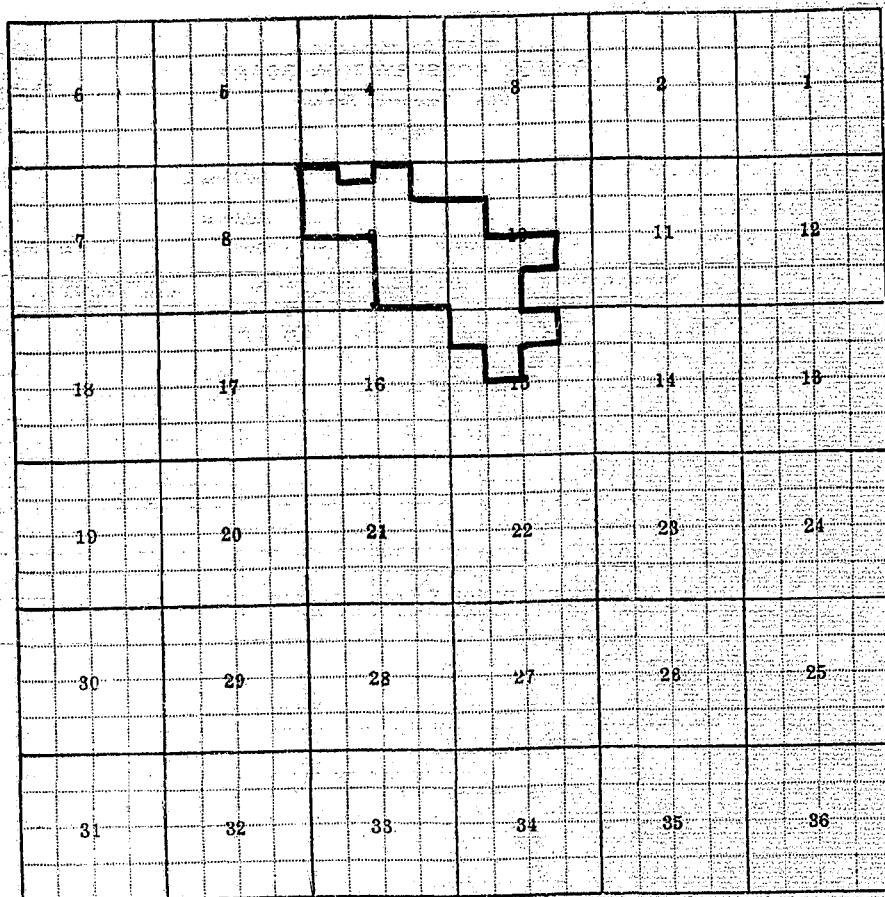
Remarks

River Basin

Also in: Plat No. Twp. Rge. Plat No. Twp. Rge. Plat No. Twp. Rge.
Plat No. Twp. Rge. Plat No. Twp. Rge. Plat No. Twp. Rge.

Information From:

Don Graizer



Land Ownership

County San Diego

Farm Checked: Date 5/2/73

By _____

Legal Land Owner.....

Operator _____

Water is delivered by:— 1. Private System;

STATE OF MONTANA
WATER CONSERVATION BOARD
Water Resources Survey

T. R. Plat No.

Photo No. 60-1233

Address _____

Address: _____

Water is delivered by:— 1. Private System; 2. Ditch Company;

2. Ditch Company; 3. State Project;

3. State Project: _____ 4. Federal Project: _____

4. Federal Project: _____ 5. Irrigation District: _____

[illegible]

NOTE: R—Denotes Regular Irrigation. F—Flood Irrigation.

Adequate Supply: Yes..... No..... Explain.....

Remarks.

River Basin.

Also in:	Plat No.	Twp.	Rge.	Plat No.	Twp.	Rge.	Plat No.	Twp.	Rge.
	Plat No.	Twp.	Rge.	Plat No.	Twp.	Rge.	Plat No.	Twp.	Rge.

Information From:

Plat No.

Investigation District

[illegible]

A 6x6 grid of numbered squares, arranged in a boustrophedon pattern. The grid is divided into four 3x2 sections by a vertical line and a horizontal line. The numbers are as follows:

6	5	4	3	2	1
7	8	9	10	11	12
13	14	15	16	17	18
19	20	21	22	23	24
25	26	27	28	29	30
31	32	33	34	35	36

A small square is highlighted in the top-right section, specifically at the intersection of the second row and the first column of that section (square 11).

Land Ownership

$\mathcal{H} = \{ \mathbf{h}_1, \mathbf{h}_2, \dots, \mathbf{h}_M \}$ is a set of M vectors in \mathbb{R}^N . The vectors \mathbf{h}_i are assumed to be independent and identically distributed (i.i.d.) Gaussian random vectors with mean $\mathbf{0}$ and covariance matrix \mathbf{I} . The vectors \mathbf{h}_i are assumed to be independent of the noise \mathbf{n} . The vectors \mathbf{h}_i are assumed to be independent of the noise \mathbf{n} . The vectors \mathbf{h}_i are assumed to be independent of the noise \mathbf{n} .

1. The first step is to identify the problem. This involves understanding the current situation and the goals that need to be achieved.

[illegible]

County Sanders

T 18N R 23W Plat No. 70

Farm Checked: Date 9-3-68

MONTANA WATER RESOURCES BOARD

Photo No. 60-152

Water Resources Survey

By Warren

Legal Land Owner U.S.A.

Address.....

Operator *Mike & Valdimir Vullcs*

Address Perma, Montana

Water is delivered by:— 1. Private System; 2. Ditch Company; 3. State Project; 4. Federal Project; 5. Irrigation District

NOTE. R—Denotes Regular Irrigation. E—Flood Irrigation.

Adequate Supply: Yes _____ No _____ Explain _____

Remarks

* See form for Mike & Vladimir Vultes for additional information concerning rights above

River Basin *Columbia*

Also in:	Plat No.....	Twp.....	Rge.....	Plat No.....	Twp.....	Rge.....	Plat No.....	Twp.....	Rge.....
	Plat No.....	Twp.....	Rge.....	Plat No.....	Twp.....	Rge.....	Plat No.....	Twp.....	Rge.....

Information From:

Mike & Valdimir Vullas

County Sanders

Farm Checked: Date 9-3-68

By Warren

Legal Land Owner: Mike & Volodimer Vuller

Operator

Water is delivered by:— 1. Private System; 2. Ditch Company; 3. State Project; 4. Federal Project; 5. Irrigation District.

MONTANA WATER RESOURCES BOARD
Water Resources Survey

T 18N R 23W Plat No. 70

Photo No 60-152 60-154

Address. Perma, Montana

Address

[illegible]

NOTE: R--Denotes Regular Irrigation. F--Flood Irrigation.

Adequate Supply: Yes..... No..... Explain.....

Remarks

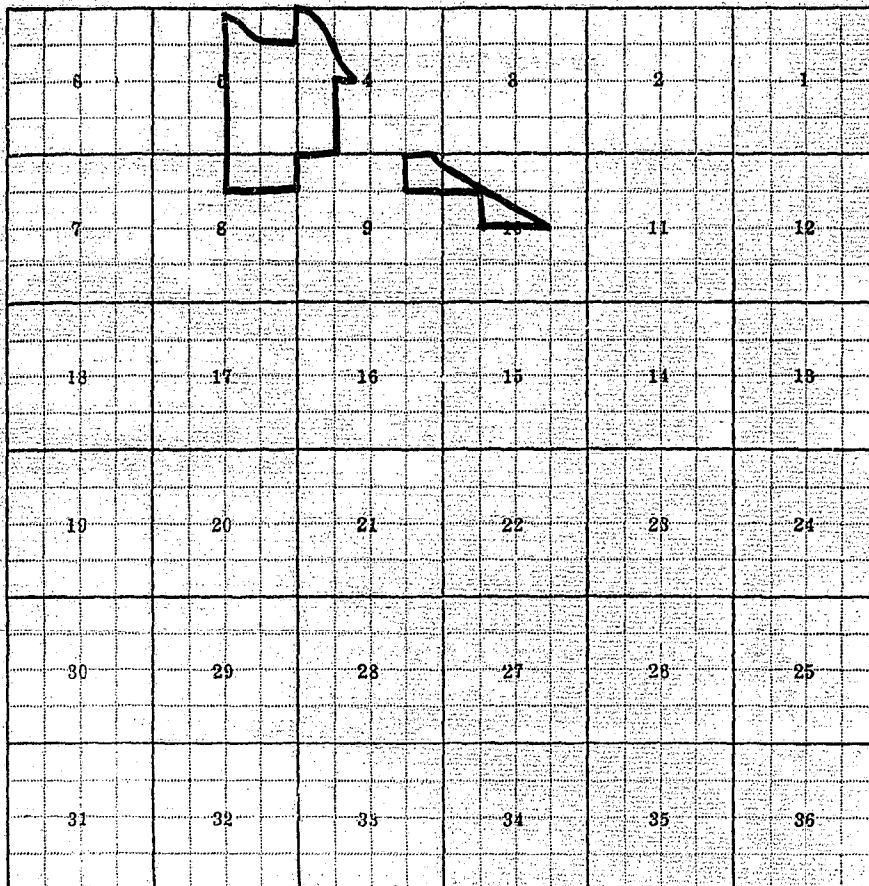
* These rights are also used to irrigate more acres of USA land in NENE of 32x 5

River Basin *Columbia*

Also in: Plat No.	Twp.	Rge.	Plat No.	Twp.	Rge.	Plat No.	Twp.	Rge.
Plat No.	Twp.	Rge.	Plat No.	Twp.	Rge.	Plat No.	Twp.	Rge.

Information From:

Mike & Valdimer Vukles



Land Ownership _____

