

County Sanders

Farm Checked: Date 9/2/48

By Wagon

Legal Land Owner Lorena

Operator Don Burgess

Water is delivered by:— 1. Private System;



T 18N R 24W Plat. No. 69

Photo No. 6-0147-60121

\*\*\*\*\*  
 14-00000  
 \*\*\*\*\*

Address P.O. Box 100

Address Perma

Water is delivered by:— 1. Private System; 2. Ditch Company; 3. State Project; 4. Federal Project; 5. Irrigation District

[illegible]

**NOTE: R—Denotes Regular Irrigation. F—Flood Irrigation.**

Adequate Supply: Yes..... No..... Explain.....

Remarks \_\_\_\_\_

River Basin Columbia

Also in: Plat No. ....	Twp. ....	Rge. ....	Plat No. ....	Twp. ....	Rge. ....	Plat No. ....	Twp. ....	Rge. ....
Plat No. ....	Twp. ....	Rge. ....	Plat No. ....	Twp. ....	Rge. ....	Plat No. ....	Twp. ....	Rge. ....

## Information From

Don Burgess



County Franklin

Farm Checked: Date 9/9/62

By Warden

Legal Land Owner.....

Operator .....

Water is delivered by:— 1. Private System; 2. Ditch Company; 3. State Project; 4. Federal Project; 5. Irrigation District

**NOTE: R—Denotes Regular Irrigation. F—Flood Irrigation.**

Adequate Supply: Yes..... No..... Explain.


Remarks.....

## River Basin

Also in: Plat No. ....	Twp. ....	Rge. ....	Plat No. ....	Twp. ....	Rge. ....	Plat No. ....	Twp. ....	Rge. ....
Plat No. ....	Twp. ....	Rge. ....	Plat No. ....	Twp. ....	Rge. ....	Plat No. ....	Twp. ....	Rge. ....

Information From:

SECRET



6	5	4	3	2	1
7	8	9	10	11	12
18	17	16	15	14	13
19	20	21	22	23	24
30	29	28	27	26	25
31	32	33	34	35	36

Land Ownership.....

F-1-A

County SandwichFarm Checked: Date 9/2/69By W. J. GentryLegal Land Owner Lee GentryOperator Lee Gentry

Water is delivered by: 1. Private System;

STATE OF MONTANA  
WATER CONSERVATION BOARD  
Water Resources Survey

T. 18N R. 24W Plat No. 69Photo No. 6-D-45Address ParadiseAddress Paradise

2. Ditch Company;

3. State Project;

4. Federal Project;

5. Irrigation District

App. No. Decree No.	NAME OF APPROPRIATOR TO WHOM DECREED	NAME OF STREAM	Date App. Date Priority	Miner's Inches	In Use	NAME OF DITCH (Water Delivered By)	No.	R/F	Present Irr. Acres	Irrigable Acres
3-481	Bertie Josephine Burgess Gentry	Burgess Creek	6/1/48	45	No					
3-481	Bertie Josephine Burgess Gentry	Burgess Creek	5/25/48	15	No					
DSE	Lee Gentry	Unnamed Stream				Gingery pipelined sprinkler	1	R	8	0
2-171	Bertie Burgess Gentry	Robinson Creek	5/10/48	45	No					
2-440	Mr. C. W. Van Sickle	Robinson Creek	1-15/48	160	No					
3-481	Bertie J. Gentry	Robinson Creek	1-15/48	45	No					
3-481	Lee Gentry	Flooded Project	1-15/48	45	No	Gingery Pumps & Sprinklers	1	R	8	0

NOTE: R—Denotes Regular Irrigation. F—Flood Irrigation.

Adequate Supply: Yes..... No..... Explain.....

Remarks.....

River Basin Columbia

Also in: Plat No. .... Twp. .... Rge. ....	Plat No. .... Twp. .... Rge. ....	Plat No. .... Twp. .... Rge. ....
Plat No. .... Twp. .... Rge. ....	Plat No. .... Twp. .... Rge. ....	Plat No. .... Twp. .... Rge. ....

Information From:

Mrs. Gentry

6	5	4	3	2	1
7	8	9	10	11	12
13	14	15	16	17	18
19	20	21	22	23	24
25	26	27	28	29	30
31	32	33	34	35	36

Land Ownership \_\_\_\_\_






5

Present Acres	Irrigable Acres
------------------	--------------------

Present Acres	Irrigable Acres
45	0



### Land Ownership



**County**

Farm Checked: Date 4/2/68

BY \_\_\_\_\_

**Legal Land Owner** .....

**Operator**

Water is delivered by:-- 1. Private System; 2. Ditch Company; 3. State Project; 4. Federal Project; 5. Irrigation District

STATE OF MONTANA  
WATER CONSERVATION BOARD  
Water Resources Survey

T 18N R 30D Plat No. 69

Photo No. 44-38861-1

Address \_\_\_\_\_

Address .....

[illegible]

**NOTE: R—Denotes Regular Irrigation, F—Flood Irrigation.**

Adequate Supply: Yes..... No..... Explain.....

Remarks.

River Basin Columbia

Also in: Plat No. ....	Twp. ....	Rge. ....	Plat No. ....	Twp. ....	Rge. ....	Plat No. ....	Twp. ....	Rge. ....
Plat No. ....	Twp. ....	Rge. ....	Plat No. ....	Twp. ....	Rge. ....	Plat No. ....	Twp. ....	Rge. ....

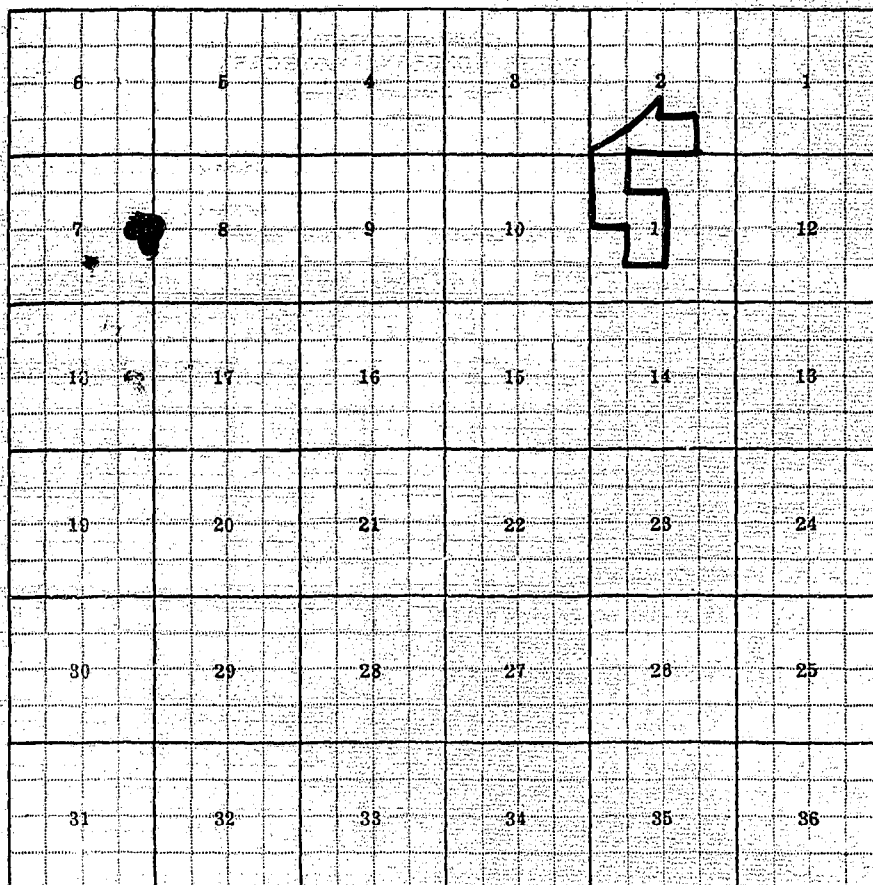
Information From:

Valid men      Nulls:

Plot No. 69

ation District

Present Acres	Irrigable Acres
26	0



Land Ownership

\_\_\_\_\_

\_\_\_\_\_

Villas