

$$F = f \cdot A$$

T. R. Plat No. 4

Photo No. 525

Address 2515 33rd Ave

Address

[illegible]

Adequate Supply: Yes Y No Explain
Remarks

River Basin: Atlantic Basin

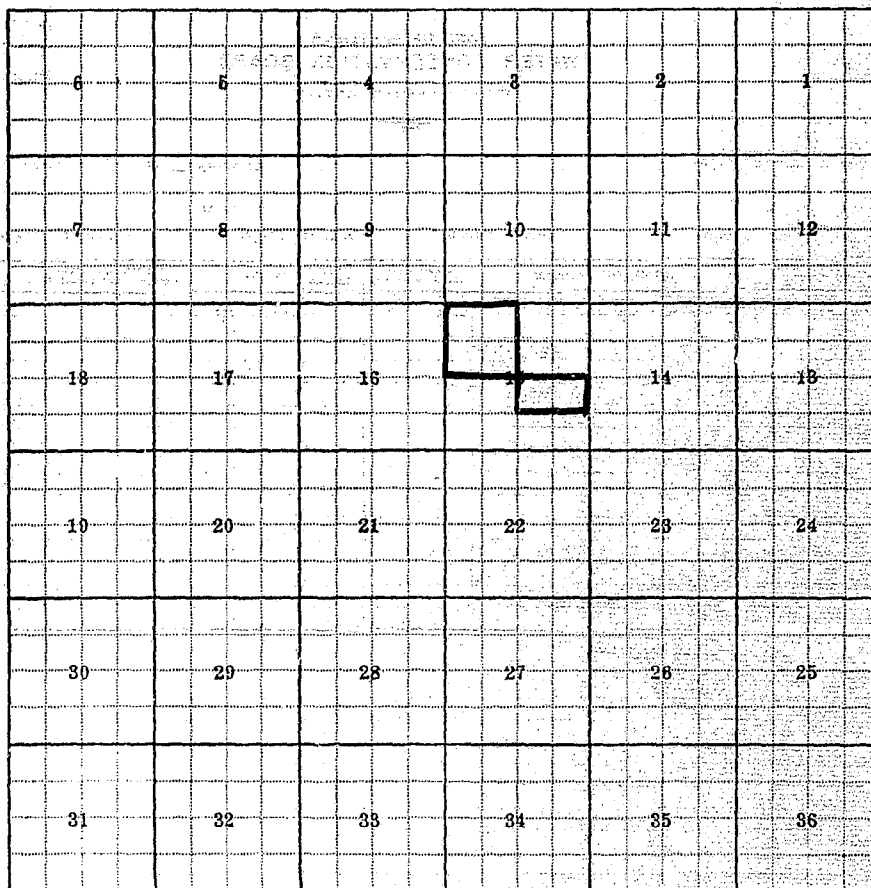
Also in; Plat No..... Twp..... Rge.
Plat No..... Twp..... Rge.

Plat No. Twp. Rge.
Plat No. Twp. Rge.

Plat No. Twp. Rge
Plat No. Twp. Rge

Information From:

FIELD SURVEY



Land Ownership

County: San Diego

Farm Checked: Date 7-26-68

By James M. Smith

T. 7. R. 16. Plat No. 66.

Photo No. 62-1075

Legal Land Owner James M. Smith Address 1000 1st St. N. W.

Operator: 3007 Address:

Water is delivered by:— 1. Private System; 2. Ditch Company; 3. State Project; 4. Federal Project; 5. Irrigation District.

NOTE: R—Denotes Regular Irrigation. F—Flood Irrigation.

Adequate Supply: Yes ☒ No ☐ Explain _____

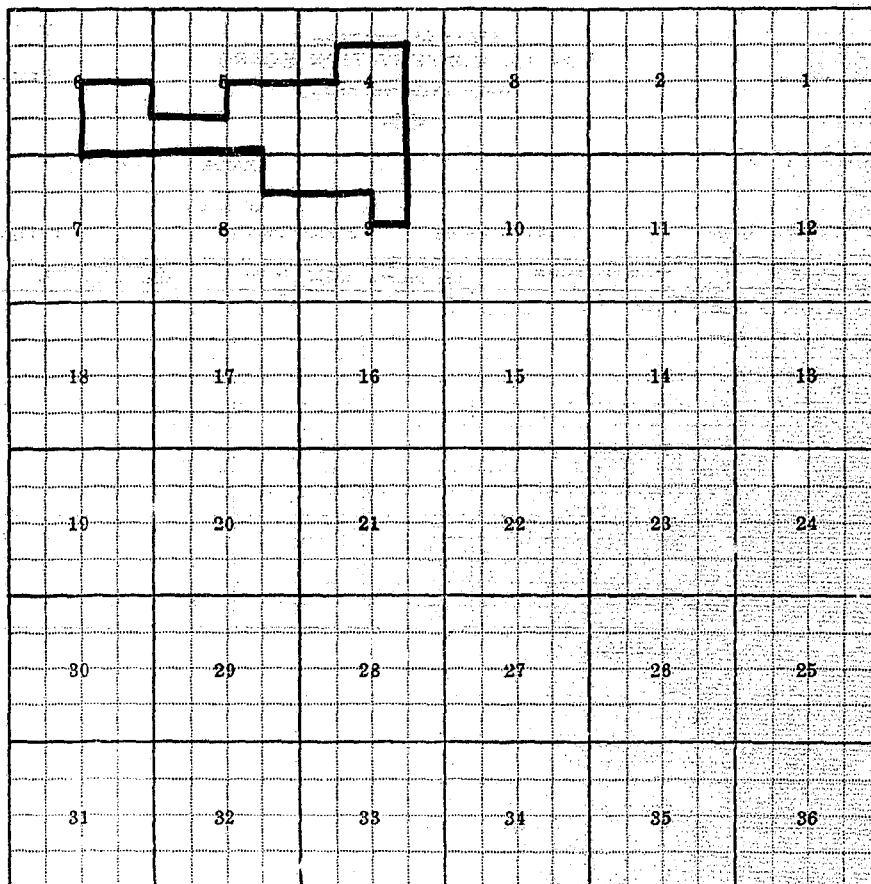
Remarks _____

1. 1.21 = 1.21 River Basin

Also in: Plat No. Twp. Rge.	Plat No. Twp. Rge.	Plat No. Twp. Rge.
Plat No. Twp. Rge.	Plat No. Twp. Rge.	Plat No. Twp. Rge.

Information From:

YEN LEE SON



Land Ownership _____

F-1-A
County, San Diego

Farm Checked: Date 12-26-57

By 2015/4

Legal Land Owner.....

Operator

Water is delivered by:— 1. Private System;

STATE OF MONTANA
WATER CONSERVATION BOARD
Water Resources Survey

T. 12 R. Plat No.

Photo No. _____

Address _____

Address.....

3. State Project; 4. Federal Project; 5. Irrigation District

[illegible]

NOTE: R—Denotes Regular Irrigation. F—Flood Irrigation.

Adequate Supply: Yes ☒ No ☐ Explain: _____

Remarks

River Basin

Also in: Plat No. Twp. Rge.	Plat No. Twp. Rge.	Plat No. Twp. Rge.
Plat No. Twp. Rge.	Plat No. Twp. Rge.	Plat No. Twp. Rge.

Information From:

County San Diego

Farm Checked: Date 5-26-68

By 200-10

T. R. 2222 Plat No.

Photo No. 60-457-100

Legal Land Owner Edwards, J. B. Address 1000 1st St. N. W.

Operator _____ Address _____

Water is delivered by:— 1. Private System; 2. Ditch Company; 3. State Project; 4. Federal Project; 5. Irrigation District

NOTE: R—Denotes Regular Irrigation. F—Flood Irrigation.


Adequate Supply: Yes ☒ No ☐ Explain.....
Remarks.....

River-Rasin

River Basin.....

Also in: Plat No. Twp. Rge.	Plat No. Twp. Rge.	Plat No. Twp. Rge.	Information From:
Plat No. Twp. Rge.	Plat No. Twp. Rge.	Plat No. Twp. Rge.	

Information From:



Land Ownership

F-1-A

County SandwichFarm Checked: Date 6-27-69By D. B. B.Legal Land Owner John A. B. B.Operator JO. HAWKINS & CARL MOSSWater is delivered by: 1. Private System

STATE OF MONTANA
WATER CONSERVATION BOARD
Water Resources Survey

T. 22 R. 3 Plat No. 1Photo No. 1Address Box 1Address Box 1Water is delivered by: 1. Private System 2. Ditch Company 3. State Project 4. Federal Project 5. Irrigation District

App. No. Decree No.	NAME OF APPROPRIATOR TO WHOM DECREE	NAME OF STREAM	Date App. Date Priority	MIER'S Inches	In Use	NAME OF DITCH (Water Delivered By)	No.	R/F	Present Irr. Acres	Irrigable Acres
X 15-03	JO. HAWKINS & CARL MOSS	JO. HAWKINS & CARL MOSS				JO. HAWKINS & CARL MOSS	1	R	272	0
15-04	JO. HAWKINS & CARL MOSS	JO. HAWKINS & CARL MOSS				JO. HAWKINS & CARL MOSS				
15-05	JO. HAWKINS & CARL MOSS	JO. HAWKINS & CARL MOSS				JO. HAWKINS & CARL MOSS				
15-06	JO. HAWKINS & CARL MOSS	JO. HAWKINS & CARL MOSS				JO. HAWKINS & CARL MOSS				
15-07	JO. HAWKINS & CARL MOSS	JO. HAWKINS & CARL MOSS				JO. HAWKINS & CARL MOSS				
15-08	JO. HAWKINS & CARL MOSS	JO. HAWKINS & CARL MOSS				JO. HAWKINS & CARL MOSS				
15-09	JO. HAWKINS & CARL MOSS	JO. HAWKINS & CARL MOSS				JO. HAWKINS & CARL MOSS				
15-10	JO. HAWKINS & CARL MOSS	JO. HAWKINS & CARL MOSS				JO. HAWKINS & CARL MOSS				
15-11	JO. HAWKINS & CARL MOSS	JO. HAWKINS & CARL MOSS				JO. HAWKINS & CARL MOSS				
15-12	JO. HAWKINS & CARL MOSS	JO. HAWKINS & CARL MOSS				JO. HAWKINS & CARL MOSS				
15-13	JO. HAWKINS & CARL MOSS	JO. HAWKINS & CARL MOSS				JO. HAWKINS & CARL MOSS				
15-14	JO. HAWKINS & CARL MOSS	JO. HAWKINS & CARL MOSS				JO. HAWKINS & CARL MOSS				
15-15	JO. HAWKINS & CARL MOSS	JO. HAWKINS & CARL MOSS				JO. HAWKINS & CARL MOSS				
15-16	JO. HAWKINS & CARL MOSS	JO. HAWKINS & CARL MOSS				JO. HAWKINS & CARL MOSS				
15-17	JO. HAWKINS & CARL MOSS	JO. HAWKINS & CARL MOSS				JO. HAWKINS & CARL MOSS				
15-18	JO. HAWKINS & CARL MOSS	JO. HAWKINS & CARL MOSS				JO. HAWKINS & CARL MOSS				
15-19	JO. HAWKINS & CARL MOSS	JO. HAWKINS & CARL MOSS				JO. HAWKINS & CARL MOSS				
15-20	JO. HAWKINS & CARL MOSS	JO. HAWKINS & CARL MOSS				JO. HAWKINS & CARL MOSS				

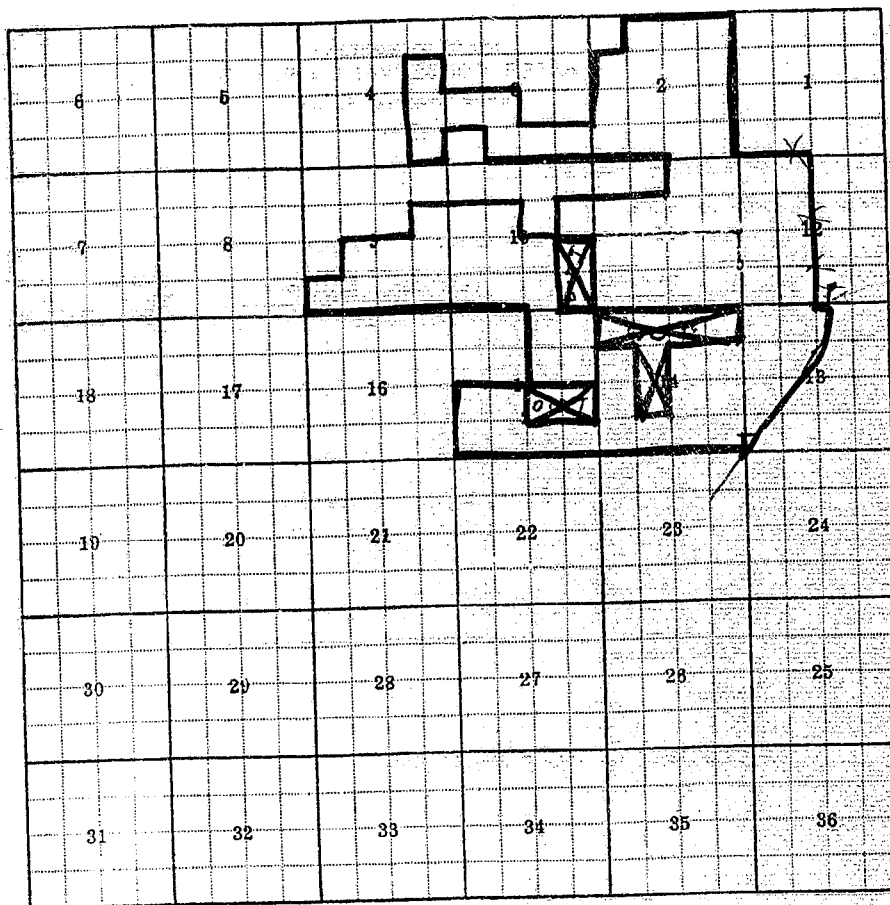
NOTE: R—Denotes Regular Irrigation. F—Flood Irrigation.

Adequate Supply: Yes X No Explain Remarks

* Right also used to irrigate 454 acres in F.W. Section 12

River Basin Information From:

Also in: Plat No. Twp. Rge. Plat No. Twp. Rge. Plat No. Twp. Rge.
 Plat No. Twp. Rge. Plat No. Twp. Rge. Plat No. Twp. Rge.



Land Ownership

County Sanders

Farm Checked: Date 8-27-68

By Mc Bee

Legal Land Owner USA

Operator Mass Bros.

Water is delivered by:— 1. Private

T 19N R 22W Plat. No. 66

Photo No. 60-43

Address

Address Dixon Montana

Water is delivered by:— 1. Private System; 2. Ditch Company; 3. State Project; 4. Federal Project; 5. Irrigation District.

[illegible]

NOTE: R—Denotes Regular Irrigation. F—Flood Irrigation.

Adequate Supply: Yes..... No..... Explain.

Remarks.

* See Form for Howard & Carl Mass for additional information concerning right above

River Basin. *Columbia*

Also in: Plat No.....	Twp.....	Rge.....	Plat No.....	Twp.....	Rge.....	Plat No.....	Twp.....	Rge.....
Plat No.....	Twp.....	Rge.....	Plat No.....	Twp.....	Rge.....	Plat No.....	Twp.....	Rge.....

Information From:

Howard Mass

一、

[illegible]

Mass

Land Ownership.

