

F-1-A

County SANDERS

Farm Checked: Date 9-16-68

By meb.

STATE OF MONTANA  
WATER CONSERVATION BOARD  
Water Resources Survey

Type Reel Plat No 65

Photo No. 63-47

Legal Land Owner GOV. RUFFALO

Address .....

Operator CYRIL G. WILLIAMS - LEASES

Address PLAINS

Water is delivered by:— 1. Private System; 2. Ditch Company; 3. State Project; 4. Federal Project; 5. Irrigation District

[illegible]

NOTE: R—Denotes Regular Irrigation. F—Flood Irrigation.

Adequate Supply: Yes X No        Explain       

Remarks.

River Basin 26. U.M.B. 7.7

Also in: Plat No. ....	Twp. ....	Rge. ....	Plat No. ....	Twp. ....	Rge. ....	Plat No. ....	Twp. ....	Rge. ....
Plat No. ....	Twp. ....	Rge. ....	Plat No. ....	Twp. ....	Rge. ....	Plat No. ....	Twp. ....	Rge. ....

Information From:

Chas. L. Willard

6	5	4	3	2	1
7	8	9	10	11	12
18	17	16	15	14	13
10	20	21	22	23	24
30	29	28	27	26	25
31	32	33	34	35	36

Land Ownership.....

County Sanders

Farm Checked: Date 9-15-68

By Dave

STATE OF MONTANA  
WATER CONSERVATION BOARD  
Water Resources Survey

T 19N R 26W Plat No. 67

Photo No. 6D-67

Legal Land Owner Maria de A. Lopez

Address Paris

Operator Edward H. Willson

Address.....

Water is delivered by:— 1. Private System;

2. Ditch Company;

3. State Project;

4. Federal Project;

### 5. Irrigation District

[illegible]

NOTE: R—Denotes Regular Irrigation. F—Flood Irrigation.

Adequate Supply: Yes..... No ☒ Explain.

Remarks.

Plans to install Elec pump in Clark Fork River 25 miles N of Nat. Amer.  
Eats Power Pole. Has R/W from R.R. & Hwy.

River Basin *Columbia*

Also in: Plat No. ....	Twp. ....	Rge. ....	Plat No. ....	Twp. ....	Rge. ....	Plat No. ....	Twp. ....	Rge. ....
Plat No. ....	Twp. ....	Rge. ....	Plat No. ....	Twp. ....	Rge. ....	Plat No. ....	Twp. ....	Rge. ....

Information From:

Floyd H. Willson

6	5	4	3	2	1
7	8	9	10	11	12
13	14	15	16	17	18
19	20	21	22	23	24
25	26	27	28	29	30
31	32	33	34	35	36

Land Ownership.....

.....

.....

County Sanders

Farm Checked: Date 9-12-68

By David J. ...

Legal Land Owner..... George A. & Evelyn Thomas

Operator. SA John E. Nelson

Water is delivered by:— (1. Private System;

STATE OF MONTANA  
WATER CONSERVATION BOARD  
Water Resources Survey

T/24 R 2600 Plat No. 62

Photo No. 60-67 & 68

Address Albany

Address..... Fla. 55

Project;	4. Federal Project;	5. Irrigation District
----------	---------------------	------------------------

NOTE: R—Denotes Regular Irrigation. F—Flood Irrigation.

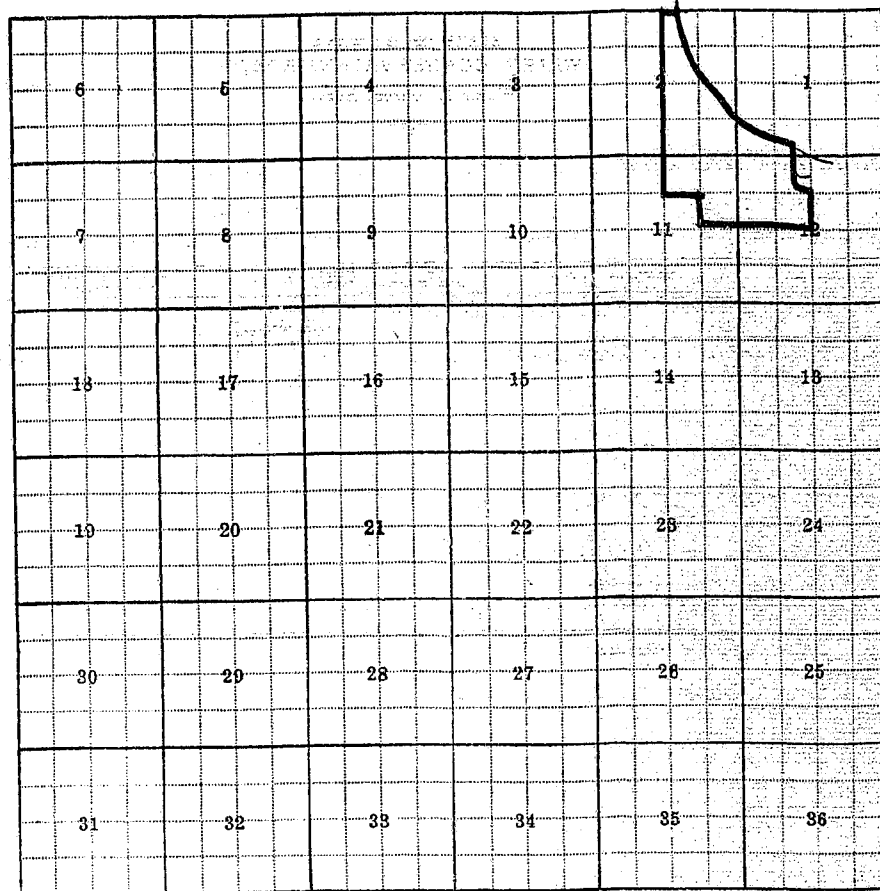
Adequate Supply: Yes..... No..... Explain.

Remarks.

...River Basin Columbia

Information From:

John R. Nelson



Land Ownership

County Sandoz

Farm Checked: Date 9-16-68

By me

Legal Land Owner, Robert E. Bess, Jr., Esq.

Operator CYRIL G WILLIAMS

Water is delivered by:— (1) Private System;

STATE OF MONTANA  
WATER CONSERVATION BOARD  
Water Resources Survey

T. 22 R. 34 Plat No. 52

Photo No. 627

Address

Address. Permas

4. Federal Project;

### 5. Irrigation District

[illegible]

NOTE: R—Denotes Regular Irrigation. F—Flood Irrigation.

Adequate Supply: Yes ☒ No ☐ Explain \_\_\_\_\_

Remarks.

River Basin (06000000)

Information From:

*Cephus williamsi*

Also in: Plat No. ....	Twp. ....	Rge. ....	Plat No. ....	Twp. ....	Rge. ....	Plat No. ....	Twp. ....	Rge. ....
Plat No. ....	Twp. ....	Rge. ....	Plat No. ....	Twp. ....	Rge. ....	Plat No. ....	Twp. ....	Rge. ....



6	5	4	3	2	1
7	8	9	10	11	12
18	17	16	15	14	13
19	20	21	22	23	24
30	29	28	27	26	25
31	32	33	34	35	36

Land Ownership.....

.....

.....

.....



County Sevier

Farm Checked: Date 3-16-68

By \_\_\_\_\_

Legal Land Owner \_\_\_\_\_

Operator S. J. J.

Address 1234 Main St

Address

Water is delivered by: 1. Private System; 2. Ditch Company; 3. State Project; 4. Federal Project; 5. Irrigation District

**NOTE: R—Denotes Regular Irrigation. F—Flood Irrigation.**

Adequate Supply: Yes ☒ No ☐ Explain.

Remarks:

## River Basin

Information From:

Also in: Plat No. ....	Twp. ....	Rge. ....	Plat No. ....	Twp. ....	Rge. ....	Plat No. ....	Twp. ....	Rge. ....
Plat No. ....	Twp. ....	Rge. ....	Plat No. ....	Twp. ....	Rge. ....	Plat No. ....	Twp. ....	Rge. ....

Plat No. \_\_\_\_\_

Irrigation District \_\_\_\_\_

Present Irr. Acres	Irrigable Acres
20	0

6	5	4	8	2	21
7	8	9	10	11	12
18	17	16	15	14	13
19	20	21	22	23	24
30	29	28	27	26	25
31	32	33	34	35	36

Land Ownership \_\_\_\_\_

\_\_\_\_\_

\_\_\_\_\_

County Sanders

T. 19N R. 26W Plat No. 62

Farm Checked: Date 9-13-68

## MONTANA WATER RESOURCES BOARD

Photo No. 60-68, 60-69

## Water Resources Survey

By DAVE

Legal Land Owner... Inez O. Nelson

Address Plains, Montana

Operator % John R Nelson

Address Plains, Montana

Water is delivered by:— 1. Private System;

2. Ditch Company;

### 3. State Project:

4. Federal Project;

### 5. Irrigation District

**Abstract**

NOTE: R—Denotes Regular Irrigation. F—Flood Irrigation.

Adequate Supply: Yes..... No..... Explain.....

Remarks.

\*\* Well located in NW NW, section 2. Could not find this in groundwater. L.H. 12-30-69 R

River Basin *Columbia*

Also in: Plat No.....	Twp.....	Rge.....	Plat No.....	Twp.....	Rge.....	Plat No.....	Twp.....	Rge.....
Plat No.....	Twp.....	Rge.....	Plat No.....	Twp.....	Rge.....	Plat No.....	Twp.....	Rge.....

Information From:

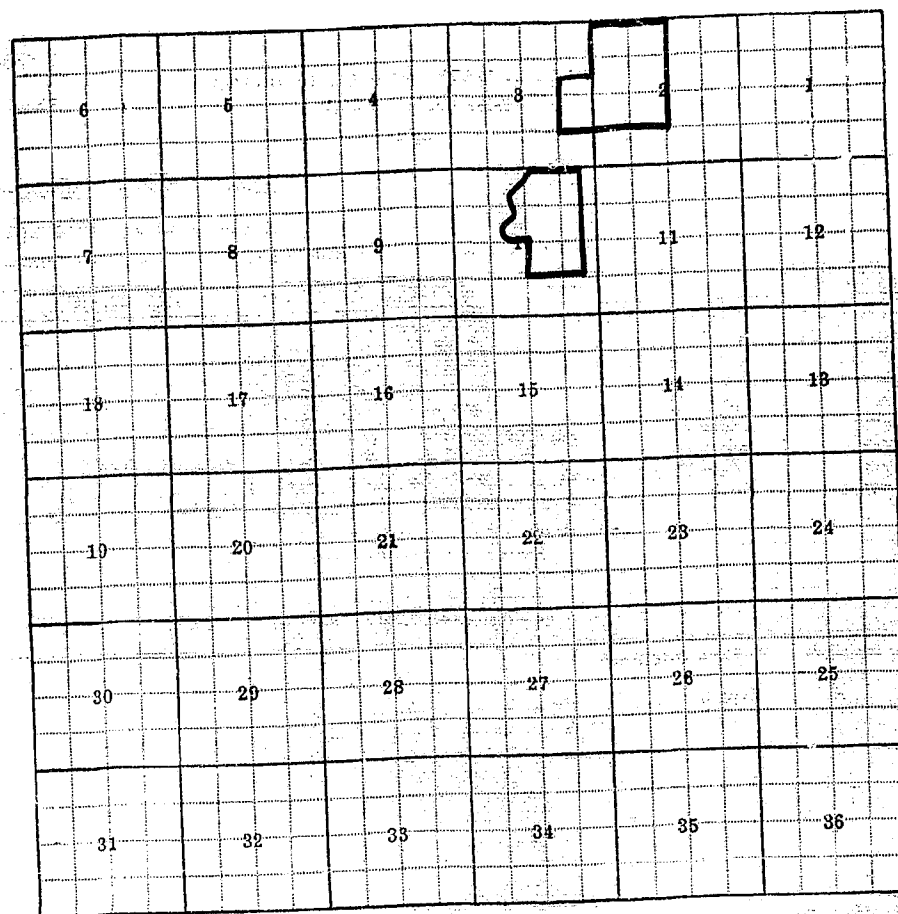
John R. Nelson

60-69

Present Irr. Acres	Irrigable Acres
30	0
85	0

ក្រុម៖

Uebon



### Land Ownership.



6	5	4	3	2	1
7	8	9	10	11	12
18	17	16	15	14	13
10	20	21	22	23	24
30	29	28	27	26	25
31	32	33	34	35	36

Land Ownership.....

.....

.....

County SANDERS

Farm Checked: Date 7-16-68.....

By W. S. 12

Legal Land Owner: James V. K.

Operator John A. Smith

Water is delivered by:— 1. Private System.

STATE OF MONTANA  
WATER CONSERVATION BOARD  
Water Resources Survey

T. 12 R. 25 S. 42 Plat No. 62

Photo No. 60-37

**Address** .....

Address 1000 1st St. S.W. Atlanta, Ga. 30334

3. State Project;                      4. Federal Project;                      5. Irrigation District

[illegible]

**NOTE: R—Denotes Regular Irrigation. F—Flood Irrigation.**

Adequate Supply: Yes ☒ No ☐ Explain.

Remarks.

River Basin S. C. & L. C. 176

Also in: Plat No..... Twp..... Rge.....  
 Plat No..... Twp..... Rge.....


Plat No.....	Twp.....	Rge.....
Plat No.....	Twp.....	Rge.....

Plat No.....	Twp.....	Rge.....
Plat No.....	Twp.....	Rge.....

Information From:

ALAN L. MOORE - ALBANY



	6	5	4		2	1
	7	8	9	10	11	12
18	17	16	15	14	13	
10	20	21	22	23	24	
30	29	28	27	26	25	
31	32	33	34	35	36	

Land Ownership \_\_\_\_\_

\_\_\_\_\_

\_\_\_\_\_

County SABERS

Farm Checked: Date 9-16-68

By 7/10

[illegible]

T. 26 R. 26 cu Plat. No. 62

Photo No. 65-67

Legal Land Owner Salvador A. Rodriguez

Address: PERMITS

Operator M. J. G. M. M. M.

Address. 1000 1st St. N. W.

Water is delivered by:— 1. Private System; 2. Ditch Company; 3. State Project; 4. Federal Project; 5. Irrigation District.

[illegible]

NOTE: R—Denotes Regular Irrigation. F—Flood Irrigation.

Adequate Supply: Yes ☒ No ☐ Explain \_\_\_\_\_

Remarks.....

River Basin, 516,071,617

Also in: Plat No.....	Twp.....	Rge.....	Plat No.....	Twp.....	Rge.....	Plat No.....	Twp.....	Rge.....
Plat No.....	Twp.....	Rge.....	Plat No.....	Twp.....	Rge.....	Plat No.....	Twp.....	Rge.....

Information From:

11/5/2012 ✓

6	5	4	3	2	1
7	8	9	10	11	12
13	17	16	15	14	13
19	20	21	22	23	24
30	29	28	27	26	25
31	32	33	34	35	36

Land Ownership \_\_\_\_\_

\_\_\_\_\_

\_\_\_\_\_