

6	5	4	3	2	1
7	8	9	10	11	12
13	17	16	15	14	13
10	20	21	22	23	24
30	29	28	27	26	25
31	32	33	34	35	36

Land Ownership.....

.....

.....

County SANDERS

T. 204 R. 27W Plat No. 55

Farm Checked: Date 7-4-68

MONTANA WATER RESOURCES BOARD
Water Resources Survey

Photo No. 5DD-181

By Mike Brown

Legal Land Owner Ido K & Patrick E & Michael J Harbine

Address Plains, Montana

Operator... Michael Harbine

Address Paris, Montarg.

Water is delivered by:— 1. Private System;

2. Ditch Company:

3. State Project;

4. Federal Project;

5. Irrigation District

[illegible]

NOTE: R—Denotes Regular Irrigation. F—Flood Irrigation.

Adequate Supply: Yes..... No..... Explain.

Remarks.....

...River Basin *Columbia*

Also in: Plat No.....	Twp.....	Rge.....	Plat No.....	Twp.....	Rge.....	Plat No.....	Twp.....	Rge.....
Plat No.....	Twp.....	Rge.....	Plat No.....	Twp.....	Rge.....	Plat No.....	Twp.....	Rge.....

Information From

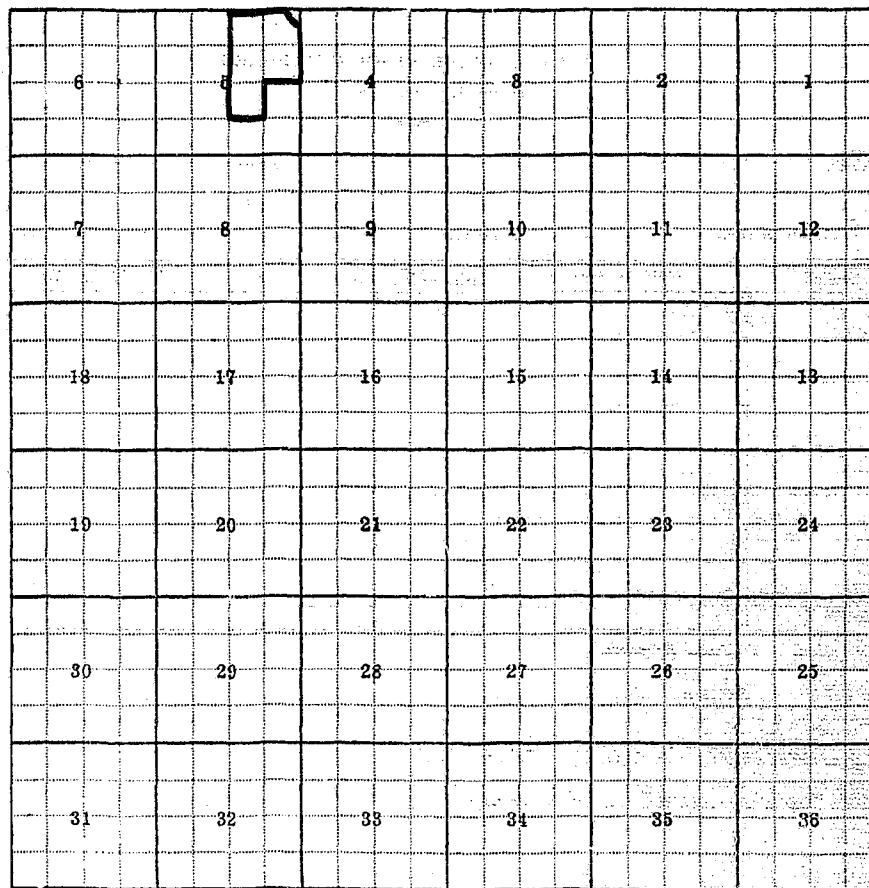
Michael Harbine

6	5	4	3	2	1
7	8	9	10	11	12
18	17	16	15	14	13
19	20	21	22	23	24
30	29	28	27	26	25
31	32	33	34	35	36

Land Ownership _____

2.

Present F. Acres	Irrigable Acres
---------------------	--------------------

[illegible]

Land Ownership.

507

County Sanders

Farm Checked: Date 5 Sept 68

By M. K.

Legal Land Owner Muriel J. Viles

Operator *Fred Cavill*

Water is delivered by:— (1) Private System;

STATE OF MONTANA
WATER CONSERVATION BOARD
Water Resources Survey

T-227/R 227W Plat No. 227

Photo No. 50-180

Address Blaine, Mont.

Address Plains, Minn.

3. State Project:

4. Federal Project:

5. Irrigation District

[illegible]

NOTE: R—Denotes Regular Irrigation. F—Flood Irrigation.

Adequate Supply: Yes..... No..... Explain.

Remarks.

River Basin *Columbia*

Information From:

Thomas McCroa

6	5	4	3	2	1
7	8	9	10	11	12
18	17	16	15	14	13
19	20	21	22	23	24
30	29	28	27	26	25
31	32	33	34	35	36

Land Ownership _____

County SANDERS

T. 20N R. 27W Plat No. 55

Farm Checked: Date 9-3-68

Photo No. 500-180

By Mike Brown

Legal Land Owner Robert W. Jr & Vivian A. Philburn

Address Plain, Montana

Operator... *Same*

Address... *Same*

Water is delivered by:— (1) Private System; 2. Ditch Company; 3. State Project; 4. Federal Project; 5. Irrigation District

NOTE: R—Denotes Regular Irrigation. F—Flood Irrigation.

Adequate Supply: Yes..... No..... Explain.....

Remarks.

* Spring located in SW¹/₄ Section 35, T21N-R22W

...River Basin *Columbia*

Also in: Plat No.	Twp.	Rge.	Plat No.	Twp.	Rge.	Plat No.	Twp.	Rge.
Plat No.	Twp.	Rge.	Plat No.	Twp.	Rge.	Plat No.	Twp.	Rge.

Information From:

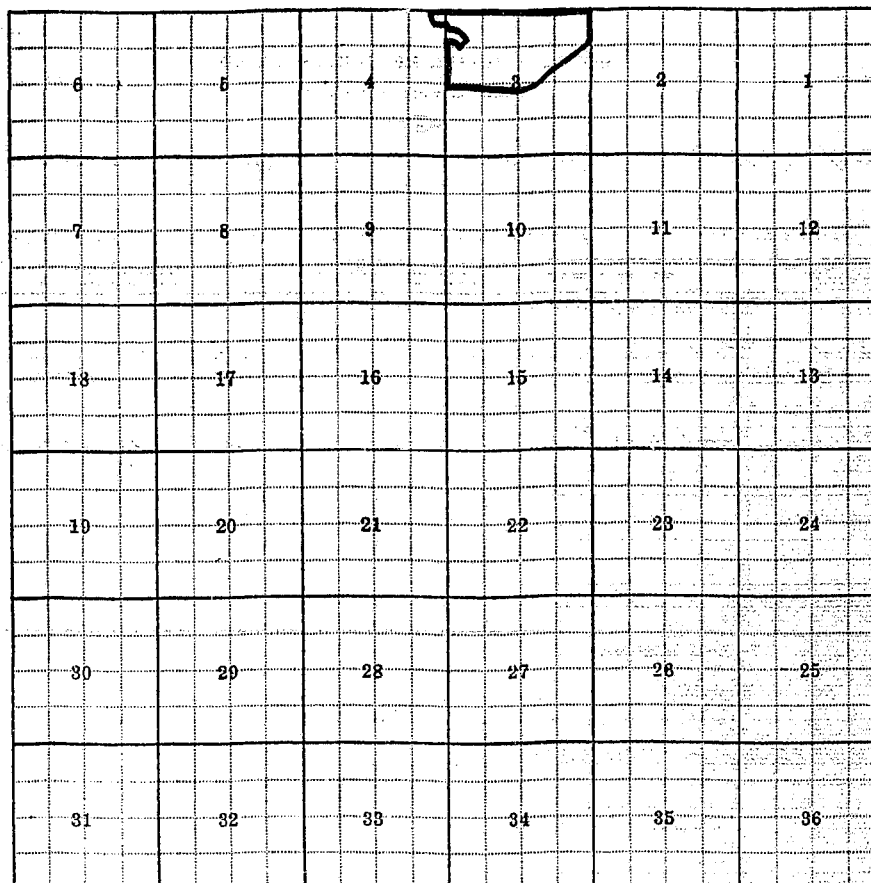
Robert Philburn

Plat No. 55

120

Irrigation District

Present Irr. Acres	Irrigable Acres
38	0
86	55



Land Ownership

rom:

Thulbura

County SANDERS

T. 20N. R. 27W. Plat. No. 55

Farm Checked: Date 9-3-68

MONTANA WATER RESOURCES BOARD

Water Resources Survey

Photo No. 500-180

By Mike Brown

Address Plains, Montana

Operator... Robert Philburn

Address Plains, Montana

Water is delivered by:— 1. Private System; 2. Ditch Company; 3. State Project; 4. Federal Project; 5. Irrigation District

[illegible]

NOTE: R—Denotes Regular Irrigation. F—Flood Irrigation.

Adequate Supply: Yes..... No..... Explain.

Remarks

River Basin *Columbia*

Also in: Plat No.	Twp.	Rge.	Plat No.	Twp.	Rge.	Plat No.	Twp.	Rge.
Plat No.	Twp.	Rge.	Plat No.	Twp.	Rge.	Plat No.	Twp.	Rge.

Information From

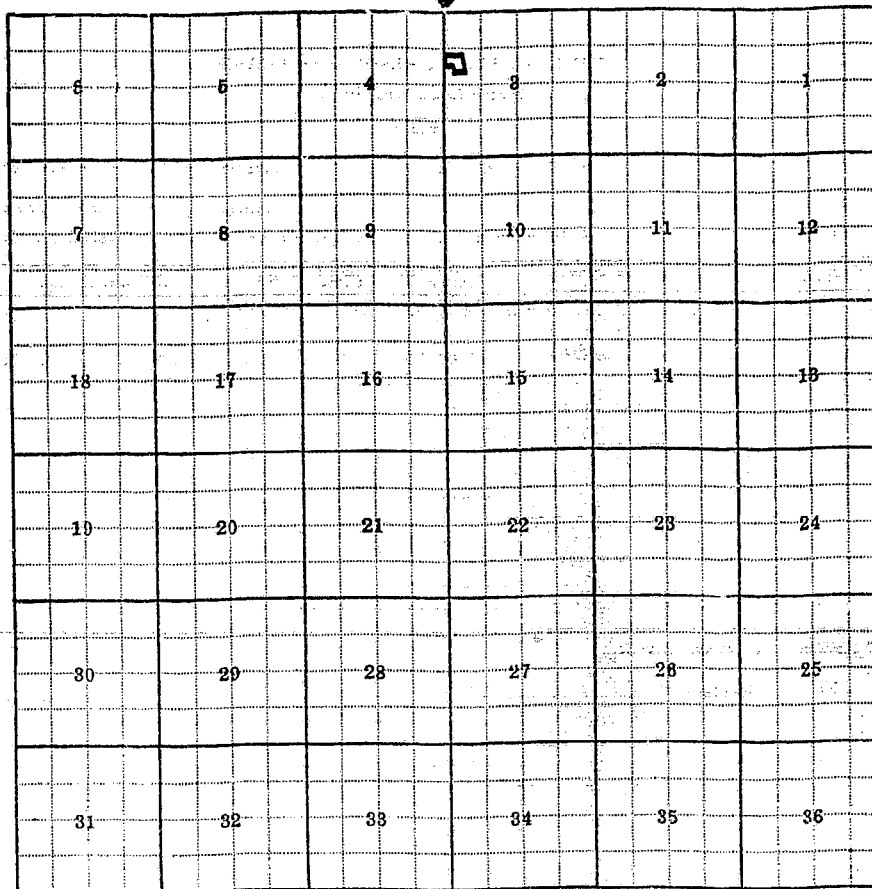
Robert Philburn

Plat No. 35

180

Irrigation District

F.	Present Irr. Acres	Irrigable Acres
	0	10



Land Ownership

From:

Wilbur

County PANDE.RS

T 20N R 27W Plat No. 55

Farm Checked: Date 2-3-69

MONTANA WATER RESOURCES BOARD
Water Resources Survey

Photo No. 5DD-179

By Mike Brown

Legal Land Owner. Ruby D. Allen % H. Dukstra

Address Plaines, Montana

Operator... *Lawrence Allen*

Address... Same

Water is delivered by:— 1. Private System; 2. Ditch Company; 3. State Project; 4. Federal Project; 5. Irrigation District

[illegible]

NOTE: R—Denotes Regular Irrigation. F—Flood Irrigation.

Adequate Supply: Yes _____ No _____ Explain _____

Remarks.

River Basin *Columbia*

Also in: Plat No..... Twp..... Rge.....	Plat No..... Twp..... Rge.....	Plat No..... Twp..... Rge.....
Plat No..... Twp..... Rge.....	Plat No..... Twp..... Rge.....	Plat No..... Twp..... Rge.....

Information From

Lawrence Allen

Land Ownership.....

Land Ownership.....

County SANDERS

T. 20N R. 27W Plat No. 55

Photo No. 5DD-110 5DD-111

Photo No. 5DD-110 5DD-111

650D-179

Address *Plains, Montana*

Address Some

Water is delivered by:—(1) Private System; 2. Ditch Company; 3. State Project; 4. Federal Project; 5. Irrigation District

[illegible]

NOTE: R—Denotes Regular Irrigation. F—Flood Irrigation.

Adequate Supply: Yes..... No..... Explain.....

Remarks

River Basin *Columbia*

Also in: Plat No.....	Twp.....	Rge.....	Plat No.....	Twp.....	Rge.....	Plat No.....	Twp.....	Rge.....
Plat No.....	Twp.....	Rge.....	Plat No.....	Twp.....	Rge.....	Plat No.....	Twp.....	Rge.....

Information From:

Thomas McCre

	6		5		4		3		2		1
	7		8		9		10		11		12
	13		17		16		15		14		15
	19		20		21		22		23		24
	29		29		28		27		26		25
	31		32		33		34		35		36

Land Ownership.....

.....

.....

County... SUNDERS

Farm Checked: Date 7-5-68

Photo No. 5DD-110

By Mike Brown

Legal Land Owner Fred L & Katherine Cavill

Address Plains, Montana

Operator Same.

Address *Same*

Water is delivered by:— (1) Private System;

2. Ditch Company;

3. State Project:

4. Federal Project:

5. Irrigation District

NOTE: R—Denotes Regular Irrigation. F—Flood Irrigation.

Adequate Supply: Yes..... No..... Explain.....

Remarks.

Covill uses a 20HP pump in Swamp Creek -

River Basin *Columbia*

Also in: Plat No.....	Twp.....	Rge.....	Plat No.....	Twp.....	Rge.....	Plat No.....	Twp.....	Rge.....
Plat No.....	Twp.....	Rge.....	Plat No.....	Twp.....	Rge.....	Plat No.....	Twp.....	Rge.....

Information From

Katherine Covill &
The 5705 Mc GEE

6	5	4	3	2	1
7	8	9	10	11	12
13	17	16	15	14	13
19	20	21	22	23	24
30	29	28	27	26	25
31	32	33	34	35	36

Land Ownership.....

.....

.....

County SANDERS

T. 20N. R. 27W. Plat No. 55

Farm Checked: Date 7-5-68

MONTANA WATER RESOURCES BOARD
Water Resources Survey

Photo No. 600-5

By *Mike Brown*

Legal Land Owner Westley Pirkhart

Address.....

Operator Allen Wagner

Address Plains, Montana

Water is delivered by:— (1.) Private System;

2. Ditch Company;

3. State Project;

4. Federal Project;

5. Irrigation District

[illegible]

NOTE: R—Denotes Regular Irrigation. F—Flood Irrigation.

Adequate Supply: Yes..... No..... Explain.....

Remarks

River Basin *Columbia*

Also in: Plat No.....	Twp.....	Rge.....	Plat No.....	Twp.....	Rge.....	Plat No.....	Twp.....	Rge.....
Plat No.....	Twp.....	Rge.....	Plat No.....	Twp.....	Rge.....	Plat No.....	Twp.....	Rge.....

Information From:

Allen Wagoner

Plat No. 55

Irrigation District

[illegible]

m:

295

A 6x6 grid with numbers 1 through 36. The numbers are arranged in a boustrophedon pattern, starting from the top right (1) and moving left, then down to the next row and moving right, and so on. A 2x2 square is highlighted in the bottom right quadrant, covering the cells containing numbers 25, 26, 27, and 28. The grid is composed of small squares, with the numbers centered in each cell. The highlighted square is defined by a thicker border than the rest of the grid.

Land Ownership.

County SANDERS

Farm Checked: Date 9-5-68

By Mike Brown

Legal Land Owner.....*Carl Richardson*

Operator William Patton

Water is delivered by:— (1) Private System;

T 20N R 27W Plat No 55

Photo No. 500-111

Address Plains, Montana

Address Plains, Montana

2. Ditch Company; 3. State Project; 4. Federal Project; 5. Irrigation District

App. No. Decree No.	NAME OF APPROPRIATOR TO WHOM DECREED	NAME OF STREAM	Date App. Date Priority	Miner's Inches	In Use	NAME OF DITCH (Water Delivered By)	No.	R/F	Present Irr. Acres	Irrigable Acres
2-151	W. H. Hays	Susquehanna Creek	4-18-09	800	170 (pt)					
1-264A	W. B. Russell	Susquehanna Creek	5-25-04	1000	100 (pt)					
2-155	Z. H. Warner	Perkins Springs, Perkins Reservoir	3-1-10	300	4-5	Patton Pump & Sprinkler	1	R	17	0

NOTE: R—Denotes Regular Irrigation. F—Flood Irrigation.

Adequate Supply: Yes..... No..... Explain.
Remarks.....

Remarks

River Basin *Columbia*

Also in: Plat No.....	Twp.....	Rge.....	Plat No.....	Twp.....	Rge.....	Plat No.....	Twp.....	Rge.....
Plat No.....	Twp.....	Rge.....	Plat No.....	Twp.....	Rge.....	Plat No.....	Twp.....	Rge.....

Information From:

William Potter

County SANDERS

T 20N R 27W Plat No 55

Farm Checked: Date 9-4-68

MONTANA WATER RESOURCES BOARD

Photo No. 5DD-111

Water Resources Survey

By Mike Brown

Legal Land Owner Wendell F & Helen Stephens

Address Plains, Montana

Operator LT Jones Duty

Address Plaines Montane

Water is delivered by:— (1) Private System;

2. Ditch Company;

3. State Project;

4. Federal Project;

5. Irrigation District

[illegible]

NOTE: R—Denotes Regular Irrigation. F—Flood Irrigation.

Adequate Supply: Yes..... No..... Explain.

Remarks.

River Basin *Columbia*

Also in: Plat No.....	Twp.....	Rge.....	Plat No.....	Twp.....	Rge.....	Plat No.....	Twp.....	Rge.....
Plat No.....	Twp.....	Rge.....	Plat No.....	Twp.....	Rge.....	Plat No.....	Twp.....	Rge.....

Information From:

James Doty

County SINGERS

Photo No. 522-111

Farm Checked: Date 9-4-68

By Mike Brown

Legal Land Owner James C. & Rheta M. Doty

Address... Plains, Montana

Operator None

Address. *Same*

Water is delivered by:— (1) Private System; 2. Ditch Company; 3. State Project; 4. Federal Project; 5. Irrigation District

NOTE: R—Denotes Regular Irrigation. F—Flood Irrigation.

Adequate Supply: Yes..... No..... Explain
Remarks.....

* One of Doty's ditches is also used by Patton before it enters Doty's land.

River Basin *Columbia*

Information From:

James Doty

6	6	4	3	2	1
7	8	9	10	11	12
18	17	16	15	14	13
19	20	21	22	23	24
29	29	28	27	26	25
31	32	33	34	35	36

Land Ownership.....

County... SANDERS

T. 20N. R. 27W. Plat No. 55

Farm Checked: Date 7-4-68

MONTANA WATER RESOURCES BOARD
Water Resources Survey

Photo No. 500-111

By Mike Brown

Legal Land Owner Raymond A. Arlene & Elroy Warner

Address Plains, Montana

Operator William A. Potter

Address... Plains, Montana

Water is delivered by:— (1) Private System; 2. Ditch Company; 3. State Project; 4. Federal Project; 5. Irrigation District

[illegible]

NOTE: R—Denotes Regular Irrigation. F—Flood Irrigation.

Adequate Supply: Yes..... No..... Explain

Remarks.

* Patton uses one of Doty's ditches before it enters the Doty Land to irrigate Patton's Land.

River Basin *Columbia*

Also in: Plat No.....	Twp.....	Rge.....	Plat No.....	Twp.....	Rge.....	Plat No.....	Twp.....	Rge.....
Plat No.....	Twp.....	Rge.....	Plat No.....	Twp.....	Rge.....	Plat No.....	Twp.....	Rge.....

Information From:

William Petters

6	5	4	3	2	1
7	8	9	10	11	12
18	17	16	15	14	13
19	20	21	22	23	24
30	29	28	27	26	25
31	32	33	34	35	36

Land Ownership

County SONDERS

Photo No. 5DD-18.

Farm Checked: Date 7-5-68

By Mike Brown

Legal Land Owner Harriet J Viles

Address Plains, Montana

Operator % Jerome Mc Kay

Address Plains, Montana

Water is delivered by;— 1. Private System;

2. Ditch Company;

3. State Project;

4. Federal Project:

5. Irrigation District

NOTE: R—Denotes Regular Irrigation. F—Flood Irrigation.

Adequate Supply: Yes..... No..... Explain.....

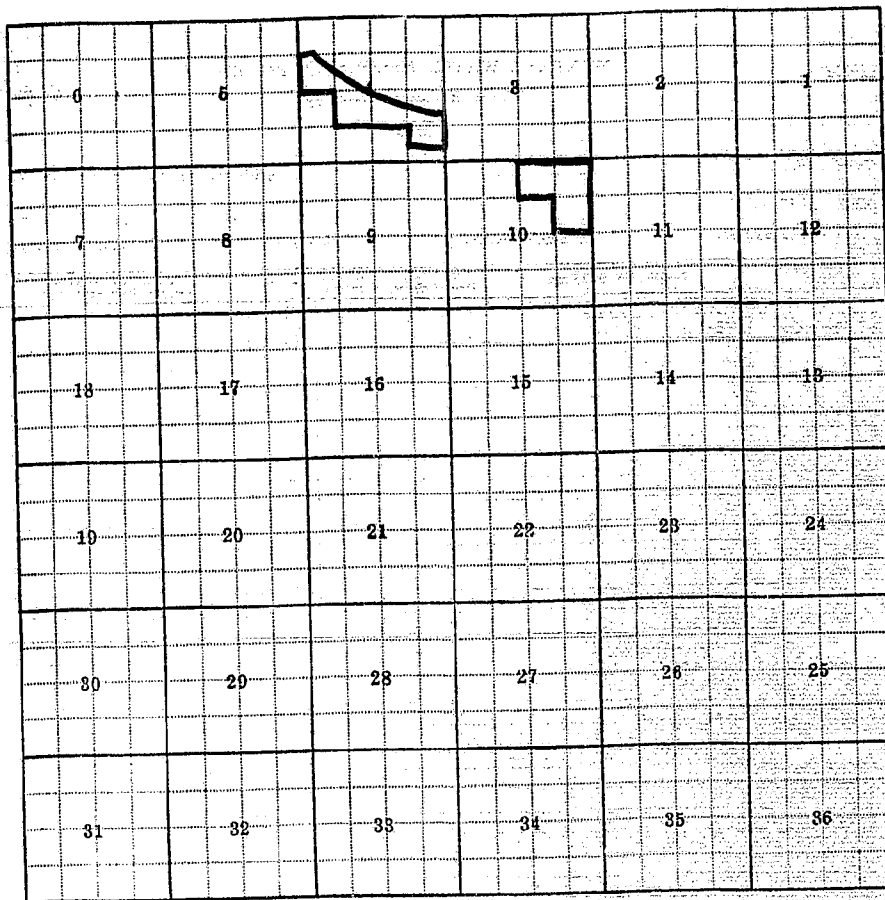
Remarks.

This land is not irrigated

River Basin *Columbia*

Information From:

Jerome M. Kay



Land Ownership.....