

County San Diego

Farm Checked: Date 5-27-19

By 705 A. John B. Bore

Legal Land Owner DOROTHY M. HARRISON #17537

Operator: Sharon

Water is delivered by:— 1. Private System;

STATE OF MONTANA
WATER CONSERVATION BOARD
Water Resources Survey

Total Record Plat No. 100

Photo No. 62-100000-177

Address 165 S. 1st St. N. 1st St.

Address.....

NOTE: R—Denotes Regular Irrigation. F—Flood Irrigation.

Adequate Supply: Yes ☒ No ☐ Explain _____
Remarks _____

Remarks:

[Handwritten signature]

(The following information was obtained from the records of the Department of Social Services, State of New York, Office of Child Welfare, dated 10/1/78.)

[illegible]

.....

River Basin (1996-2000)

River Basin () 05-19-124

Also in: Plat No. 5	Twp. 3	Rge. 2	Plat No. 6	Twp. 3	Rge. 2	Plat No. 7	Twp. 3	Rge. 2
Plat No. 8	Twp. 3	Rge. 2	Plat No. 9	Twp. 3	Rge. 2	Plat No. 10	Twp. 3	Rge. 2

Information From:


Dr. W. H. Thompson

6	5	4	3	2	1
7	8	9	10	11	12
13	14	15	16	17	18
19	20	21	22	23	24
25	26	27	28	29	30
31	32	33	34	35	36

Land Ownership.....

.....

.....



Land Ownership.....

County Sutter

Farm Checked: Date 7-26-68

By 2024

Legal Land Owner. JAMES

Operator S. J. Smith

Water is delivered by:— 1. Private System; 2. Ditch Company; 3. State Project; 4. Federal Project; 5. Irrigation District.

T212 R. 2220 Plat No. 32

Photo No. 50-62

Address..... Parma

Address.....

[illegible]

NOTE: R—Denotes Regular Irrigation. F—Flood Irrigation.

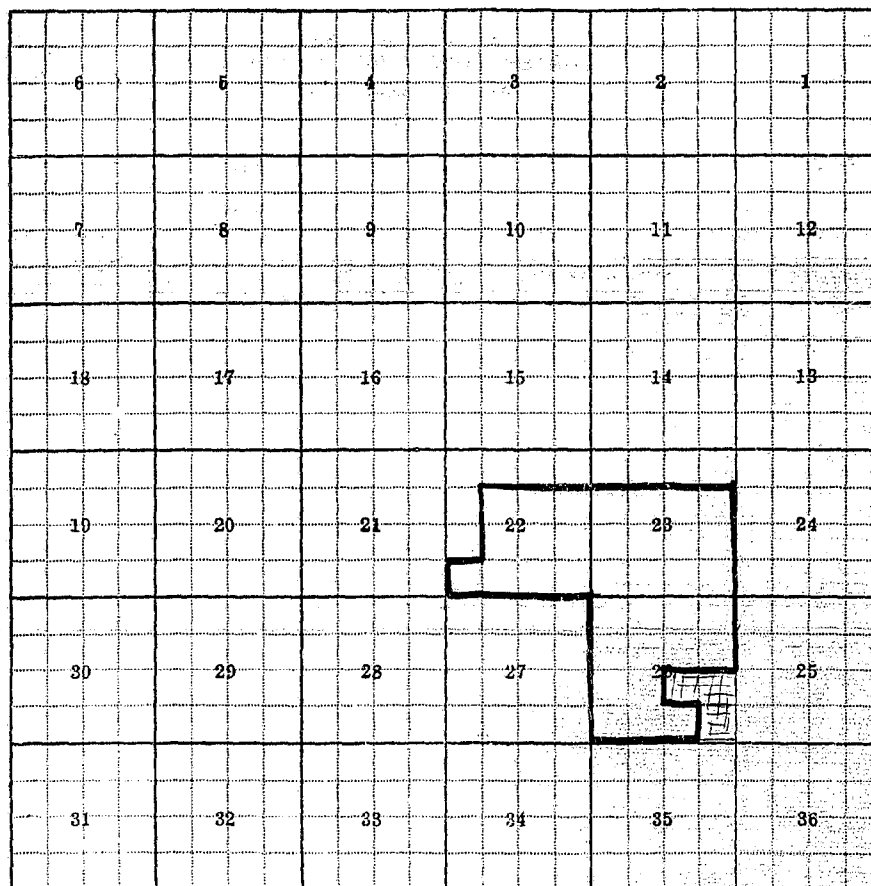
Adequate Supply: Yes ☒ No ☐ Explain: _____

Remarks

River Basin Columbia

Also in: Plat No.	Twp.	Rge.	Plat No.	Twp.	Rge.	Plat No.	Twp.	Rge.
Plat No.	Twp.	Rge.	Plat No.	Twp.	Rge.	Plat No.	Twp.	Rge.

Information From:
James Peller



Land Ownership.....
.....
.....

County Sandoz

Farm Checked: Date 8-12-68

By D. J. E.

Legal Land Owner Louis D. Halvorson

Operator.

Water is delivered by:— 1. Private System;

STATE OF MONTANA
WATER CONSERVATION BOARD
Water Resources Survey

T 21 N R 23 W Plat No 52

Photo No. 12-14

Address Hof Springs

Address

3. State Project;

(4) Federal Project:

5) Irrigation District

[illegible]

NOTE: R—Denotes Regular Irrigation. F—Flood Irrigation.

Adequate Supply: Yes..... No..... Explain

Remarks Alot No 2925 Lot 7 NE SW, SE SW 45.54

River Basin *Lower R. Tual*

Also in: Plat No. <u>54</u>	Twp. <u>31N</u>	Rge. <u>24E</u>	Plat No.	Twp.	Rge.	Plat No.	Twp.	Rge.
Plat No.	Twp.	Rge.	Plat No.	Twp.	Rge.	Plat No.	Twp.	Rge.

Information From:

Derwin F. Halverson

County San Diego

Farm Checked: Date 8-15-65.....

By 7/28/85

Legal Land Owner: James P. Land E. Surgen

Operator:

Address _____

Address:

Water is delivered by: 1. Private System; 2. Ditch Company; 3. State Project; 4. Federal Project; 5. Irrigation District

App. No. Decree No.	NAME OF APPROPRIATOR TO WHOM DECREE	NAME OF STREAM	Date App. Date Priority	Miner's Inches	In Use	NAME OF DITCH (Water Delivered By)	No.	R/F	Present Irr. Acres	Irrigable Acres
2-204	George L. Dutton 2nd NW 1/4 SE	Shannon Creek	1-1-1977	200	Yes					
2-297	Cameron Ranch Co.	Wickham Creek	1-1-1977	200	Stock					
1-408	J.S. S. ABLE	Rock Creek	1-1-1977	200	Stock					
MC 46	James L. Dutton	Shannon	1-1-1977	200	Yes	Cameron Well & Ditch	1	R	5	0
2-224	Bridge & McDougall	Shannon Creek	1-1-1977	200	Stock	Cameron Dam & Ditch	1	R	18	0
2-229	" " "	" " "	1-1-1977	200	Stock					

NOTE: R—Denotes Regular Irrigation. F—Flood Irrigation.

Adequate Supply: Yes ☒ No ☐ Explain.

Remarks.

1. *Chlorophyll a* (Chl *a*) is the primary photosynthetic pigment in most plants and algae. It is a green pigment that absorbs light energy in the blue and red regions of the visible spectrum. Chl *a* is located in the thylakoid membranes of chloroplasts.

CW 340	JOSE	1931	125
--------	------	------	-----

River Basin

Also in: Plat No.	Twp.	Rge.	Plat No.	Twp.	Rge.	Plat No.	Twp.	Rge.
Plat No.	Twp.	Rge.	Plat No.	Twp.	Rge.	Plat No.	Twp.	Rge.

Information From

6	5	4	3	2	1
7	8	9	10	11	12
18	17	16	15	14	13
19	20	21	22	23	24
30	29	28	27	26	25
31	32	33	34	35	36

Land Ownership.....

.....

.....

County Sanders

Farm Checked: Date 7/25/48

By Zachary J. Davis

STATE OF MONTANA
WATER CONSERVATION BOARD
Water Resources Survey

T. 21 N. R. 23 W. Plat No. 52.

Photo No. 1010 1017

Legal Land Owner Bill & Margalo Christenson

Address.....HOT Springs

Operator.

Address..

Water is delivered by:— 1. Private System;

2. Ditch Company;

3. State Project;

4. Federal Project;

5. Irrigation District

[illegible]

NOTE: R—Denotes Regular Irrigation. F—Flood Irrigation.

Adequate Supply: Yes..... No..... Explain.

Remarks.

Dns.	26	acres	Foot	Recreation	In	N.Y.	77	10
"	ONE	"	"	"	"	N.Y.	98	11 * listed on inventory of Dns.

	Date	R.M.
37737	5/24/11	1981
47738	5/24/11	1981
47739	5/24/11	1981
47740	5/24/11	1981
47741	5/24/11	1981
47742	5/24/11	1981
47743	5/24/11	1981
47744	5/24/11	1981
47745	5/24/11	1981
47746	5/24/11	1981
47747	5/24/11	1981
47748	5/24/11	1981
47749	5/24/11	1981
47750	5/24/11	1981
47751	5/24/11	1981
47752	5/24/11	1981
47753	5/24/11	1981
47754	5/24/11	1981
47755	5/24/11	1981
47756	5/24/11	1981
47757	5/24/11	1981
47758	5/24/11	1981
47759	5/24/11	1981
47760	5/24/11	1981
47761	5/24/11	1981
47762	5/24/11	1981
47763	5/24/11	1981
47764	5/24/11	1981
47765	5/24/11	1981
47766	5/24/11	1981
47767	5/24/11	1981
47768	5/24/11	1981
47769	5/24/11	1981
47770	5/24/11	1981
47771	5/24/11	1981
47772	5/24/11	1981
47773	5/24/11	1981
47774	5/24/11	1981
47775	5/24/11	1981
47776	5/24/11	1981
47777	5/24/11	1981
47778	5/24/11	1981
47779	5/24/11	1981
47780	5/24/11	1981
47781	5/24/11	1981
47782	5/24/11	1981
47783	5/24/11	1981
47784	5/24/11	1981
47785	5/24/11	1981
47786	5/24/11	1981
47787	5/24/11	1981
47788	5/24/11	1981
47789	5/24/11	1981
47790	5/24/11	1981
47791	5/24/11	1981
47792	5/24/11	1981
47793	5/24/11	1981
47794	5/24/11	1981
47795	5/24/11	1981
47796	5/24/11	1981
47797	5/24/11	1981
47798	5/24/11	1981
47799	5/24/11	1981
47800	5/24/11	1981

River Basin, Columbia

Also in: Plat No.....	Twp.....	Rge.....	Plat No.....	Twp.....	Rge.....	Plat No.....	Twp.....	Rge.....
Plat No.....	Twp.....	Rge.....	Plat No.....	Twp.....	Rge.....	Plat No.....	Twp.....	Rge.....

Information From:

B. I. Christenson

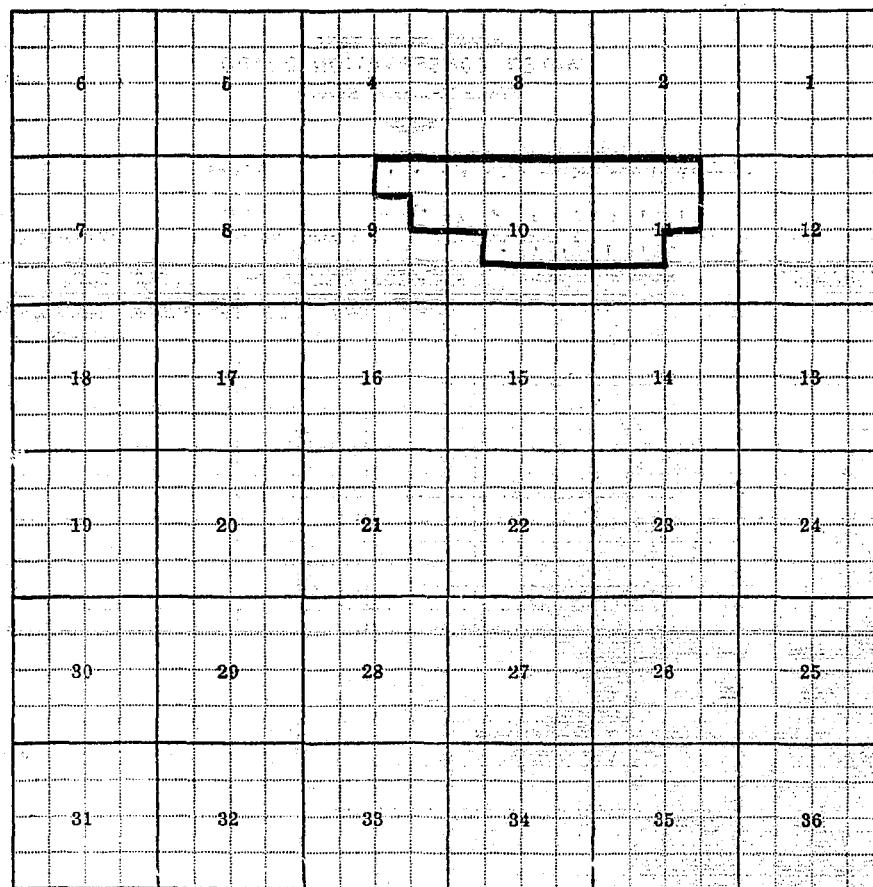
(D) 7

Present Acres	Irrigable Acres
------------------	--------------------

Present rr. Acres	Irrigable Acres
161	0
162	0
163	0
164	0
165	0
166	0
167	0
168	0
169	0
170	0
171	0
172	0
173	0
174	0
175	0
176	0
177	0
178	0
179	0
180	0
181	0
182	0
183	0
184	0
185	0
186	0
187	0
188	0
189	0
190	0
191	0
192	0
193	0
194	0
195	0
196	0
197	0
198	0
199	0
200	0
201	0
202	0
203	0
204	0
205	0
206	0
207	0
208	0
209	0
210	0
211	0
212	0
213	0
214	0
215	0
216	0
217	0
218	0
219	0
220	0
221	0
222	0
223	0
224	0
225	0
226	0
227	0
228	0
229	0
230	0
231	0
232	0
233	0
234	0
235	0
236	0
237	0
238	0
239	0
240	0
241	0
242	0
243	0
244	0
245	0
246	0
247	0
248	0
249	0
250	0
251	0
252	0
253	0
254	0
255	0
256	0
257	0
258	0
259	0
260	0
261	0
262	0
263	0
264	0
265	0
266	0
267	0
268	0
269	0
270	0
271	0
272	0
273	0
274	0
275	0
276	0
277	0
278	0
279	0
280	0
281	0
282	0
283	0
284	0
285	0
286	0
287	0
288	0
289	0
290	0
291	0
292	0
293	0
294	0
295	0
296	0
297	0
298	0
299	0
300	0

Inventory of Dues

Tenson



Land Ownership

6	5	4	3	2	1
7	8	9	10	11	12
13	17	16	15	14	13
19	20	21	22	23	24
30	29	28	27	26	25
31	32	33	34	35	36

Land Ownership _____

County... Sanders

Farm Checked: Date 7/25/62

By Walter T. Smith

Legal Land Owner Norman L. & Ruth O. Carr

Operator.

Water is delivered by:— 1. Private System;

STATE OF MONTANA
WATER CONSERVATION BOARD
Water Resources Survey

T 21N R 23W Plat No. 52

Photo No. 5544

Address.....

Address.

2. Ditch Company;

3. State Project;

4. Federal Project;

5. Irrigation District

[illegible]

NOTE: R—Denotes Regular Irrigation. F—Flood Irrigation.

Adequate Supply: Yes..... No..... Explain.

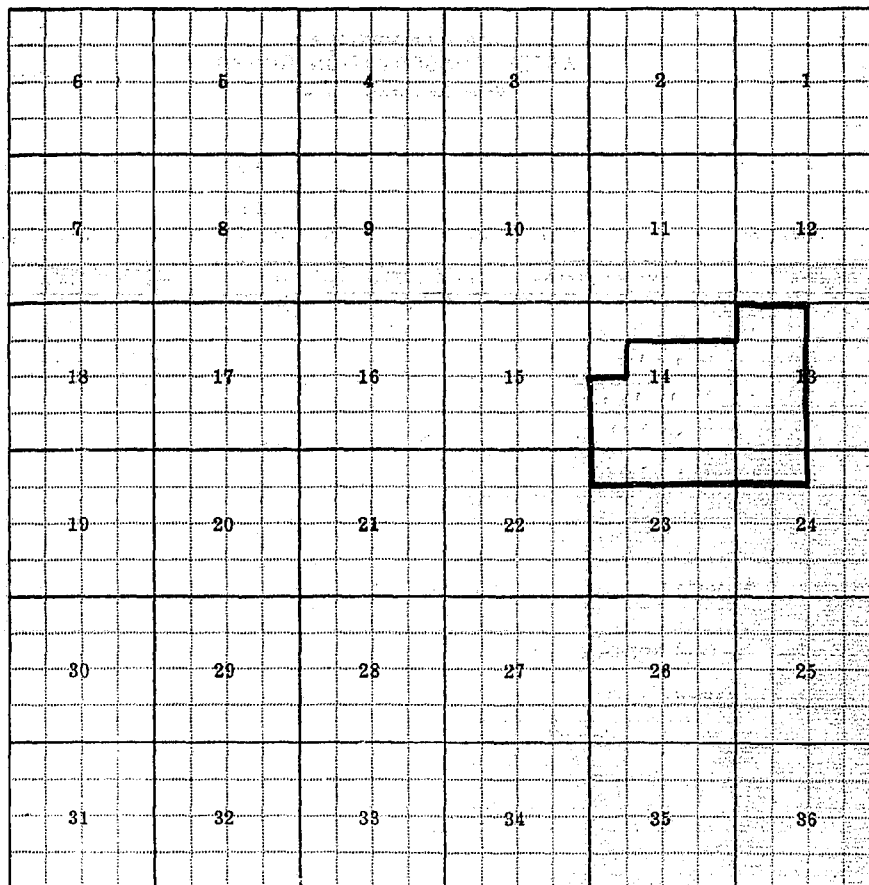
Remarks.

				B.P.M.
-	79.00	58.50	19.50	20
-	76.50	58.50	18.00	200
-	78.00	58.50	19.50	20
-	77.25	58.50	18.75	150
-	78.00	58.50	19.50	55
-	78.75	58.50	20.25	95

River Basin Colorado

Information From:

Norman Carr



Land Ownership.....

County: San Diego Co.

By 2025

Legal Land Owner John J. Jones

Operator.....

Water is delivered by:— 1. Private System;

T. R. Plat No. 25

Photo No. 20-204

Address 1455 W. 10th St.

Address.....

3. State Project;

4. Federal Project;

5. Irrigation District

NOTE: R—Denotes Regular Irrigation. F—Flood Irrigation.

Adequate Supply: Yes..... No..... Explain.....
Remarks.....

Adequate Supply: Yes..... No..... Explain.....
Remarks.....

$\frac{d}{dt} \left(\frac{1}{2} m v^2 \right) = \frac{d}{dt} \left(\frac{1}{2} m \dot{x}^2 + \frac{1}{2} m \dot{y}^2 + \frac{1}{2} m \dot{z}^2 \right)$

[illegible][illegible]

.....

River Basin									
Also in: Plat No. Twp. Rge.			Plat No. Twp. Rge.			Plat No. Twp. Rge.			Information From:

Plat No.	Twp.	Rge.	Plat No.	Twp.	Rge.	Plat No.	Twp.	Rge.	<i>Field</i>
---------------	-----------	-----------	---------------	-----------	-----------	---------------	-----------	-----------	--------------

100

101

102

103

104

105

106

107

108

109

110

111

112

113

114

115

116

117

118

119

120

121

122

123

124

125

126

127

128

129

130

131

132

133

134

135

136

137

138

139

140

141

142

143

144

145

146

147

148

149

150

151

152

153

154

155

156

157

158

159

160

161

162

163

164

165

166

167

168

169

170

171

172

173

174

175

176

177

178

179

180

181

182

183

184

185

186

187

188

189

190

191

192

193

194

195

196

197

198

199

200

201

202

203

204

205

206

207

208

209

210

211

212

213

214

215

216

217

218

219

220

221

222

223

224

225

226

227

228

229

230

231

232

233

234

235

236

237

238

239

240

241

242

243

244

245

246

247

248

249

250

251

252

253

254

255

256

257

258

259

260

261

262

263

264

265

266

267

268

269

270

271

272

273

274

275

276

277

278

279

280

281

282

283

284

285

286

287

288

289

290

291

292

293

294

295

296

297

298

299

300

301

302

303

304

305

306

307

308

309

310

311

312

313

314

315

316

317

318

319

320

321

322

323

324

325

326

327

328

329

330

331

332

333

334

335

336

337

338

339

340

341

342

343

344

345

346

347

348

349

350

351

352

353

354

355

356

357

358

359

360

361

362

363

364

365

366

367

368

369

370

371

372

373

374

375

376

377

378

379

380

381

382

383

384

385

386

387

388

389

390

391

392

393

394

395

396

397

398

399

400

401

402

403

404

405

406

407

408

409

410

411

412

413

414

415

416

417

418

419

420

421

422

423

424

425

426

427

428

429

430

431

432

433

434

435

436

437

438

439

440

441

442

443

444

445

446

447

448

449

450

451

452

453

454

455

456

457

458

459

460

461

462

463

464

465

466

467

468

469

470

471

472

473

474

475

476

477

478

479

480

481

482

483

484

485

486

487

488

489

490

491

492

493

494

495

496

497

498

499

500

501

502

503

504

505

506

507

508

509

510

511

512

513

514

515

516

517

518

519

520

521

522

523

524

525

526

527

528

529

530

531

532

533

534

535

536

537

538

539

540

541

542

543

544

545

546

547

548

549

550

551

552

553

554

555

556

557

558

559

560

561

562

563

564

565

566

567

568

569

570

571

572

573

574

575

576

577

578

579

580

581

582

583

584

585

586

587

588

589

590

591

592

593

594

595

596

597

598

599

600

601

602

603

604

605

606

607

608


609

610

611

<

1. The first step in the process of identifying a problem is to recognize that a problem exists. This involves gathering information about the situation and identifying the specific issue that needs to be addressed. Once the problem is identified, the next step is to define the problem clearly and concisely. This involves stating the problem in a way that is specific and measurable, and identifying the goals that need to be achieved to solve the problem. The third step in the process is to generate potential solutions. This involves brainstorming ideas and considering different approaches to solving the problem. The fourth step is to evaluate the potential solutions. This involves comparing the different solutions and determining which one is the most effective and feasible. The final step in the process is to implement the chosen solution. This involves putting the solution into action and monitoring the results to ensure that the problem is solved.



Land Ownership

County San Luis Obispo

Farm Checked: Date 2-12-68.....

By Dr. B.

Legal Land Owner Dr. J. Lewis M. White

Operator.. SALE

Water is delivered by:— 1. Private System;

T 244 R 2340 Plat. No.

Photo No. 2-70-11

17-72-23-40

"Address.....

Address.....

Water is delivered by:— 1. Private System; 2. Ditch Company; 3. State Project; 4. Federal Project; 5. Irrigation District

[illegible]

NOTE: R—Denotes Regular Irrigation. F—Flood Irrigation.

Adequate Supply: Yes X No Explain

Remarks.....

See 10 Pin 3453 NE 1/4 Sec 16 1730 S.P.M.

On 9 May 97 NY 516 H. 1900

Sea. 18 510 7751 5.5m 11 1984

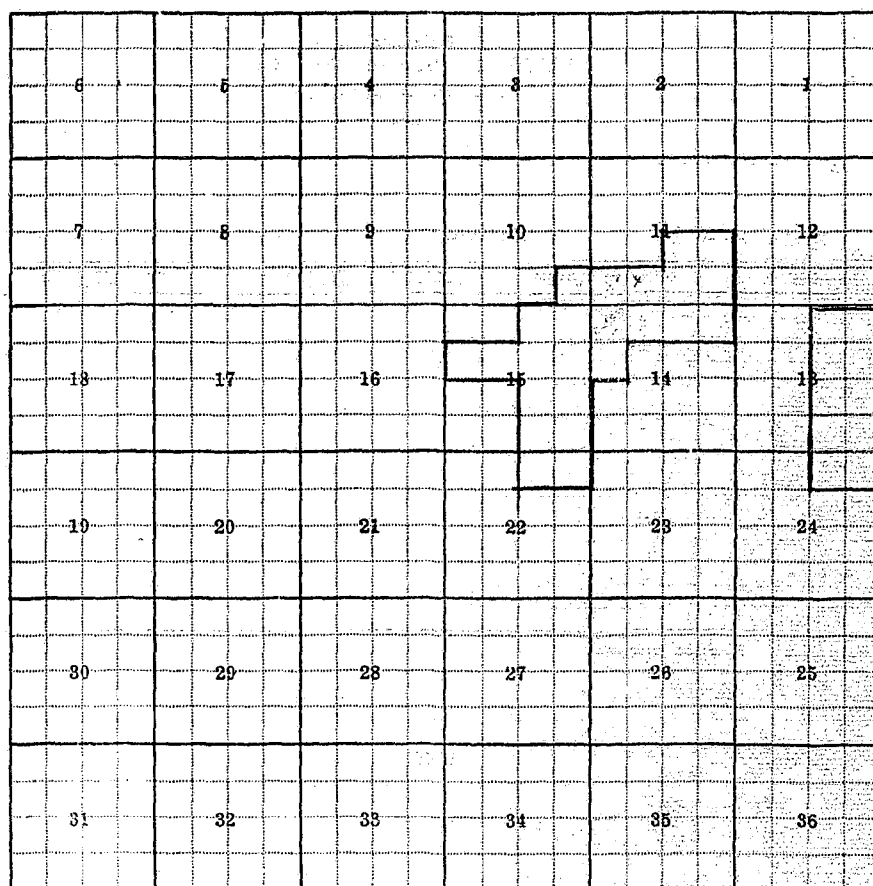
40862- SEP 20 1970

[illegible]

River Basin Colorado

Information From:

1-513417F



Land Ownership.....
.....
.....

County Sandoz

Farm Checked: Date...8-7-68...

By Dave

STATE OF MONTANA
WATER CONSERVATION BOARD
Water Resources Survey

T. 22 R. 33 Plat. No. 52

Photo No. 1D-29

Legal Land Owner.....Kenneth R Fox

Address 2737 S. 29th

Operator.

Address _____

Water is delivered by:— 1. Private System; 2. Ditch Company; 3. State Project; 4. Federal Project; 5. Irrigation District

App. No. Decree No.	NAME OF APPROPRIATOR TO WHOM DECREE	NAME OF STREAM	Date App. Date Priority	Mine's Inches	In Use	NAME OF DITCH (Water Delivered By)	No.	R/F	Present Irr. Acres	Irrigable Acres
2-180	James W. O'Brien	Spring SE corner of	6-2-10	150	Stack					
2-181	James W. O'Brien	Spring	6-2-10	150	Stack					

NOTE: R—Denotes Regular Irrigation. F—Flood Irrigation.

Adequate Supply: Yes..... No..... Explain.

Remarks	Allet No. 2238	SWNW, NW5W Sec 7	24.6
---------	----------------	------------------	------

River Basin

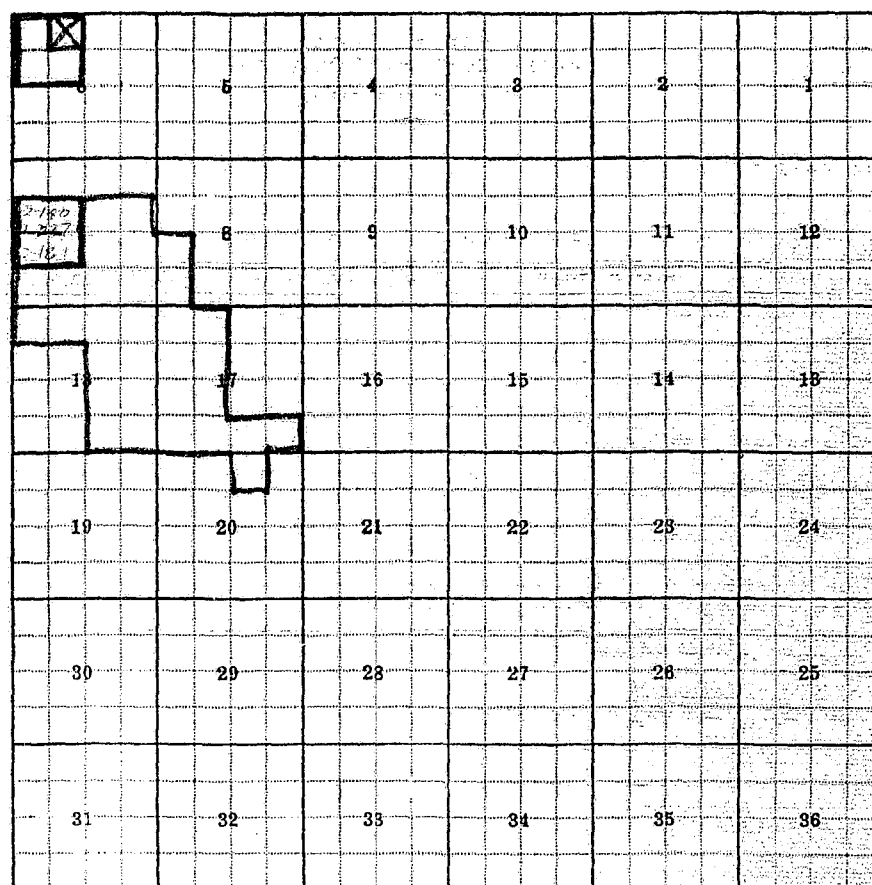
Also in: Plat No.....	Twp.....	Rge.....	Plat No.....	Twp.....	Rge.....	Plat No.....	Twp.....	Rge.....
Plat No.....	Twp.....	Rge.....	Plat No.....	Twp.....	Rge.....	Plat No.....	Twp.....	Rge.....

Information From:

Mr. Fox

gation District

Present Acres	Irrigable Acres
0	
100	
200	
300	
400	
500	
600	
700	
800	
900	
1000	
1100	
1200	
1300	
1400	
1500	
1600	
1700	
1800	
1900	
2000	
2100	
2200	
2300	
2400	
2500	
2600	
2700	
2800	
2900	
3000	
3100	
3200	
3300	
3400	
3500	
3600	
3700	
3800	
3900	
4000	
4100	
4200	
4300	
4400	
4500	
4600	
4700	
4800	
4900	
5000	
5100	
5200	
5300	
5400	
5500	
5600	
5700	
5800	
5900	
6000	
6100	
6200	
6300	
6400	
6500	
6600	
6700	
6800	
6900	
7000	
7100	
7200	
7300	
7400	
7500	
7600	
7700	
7800	
7900	
8000	
8100	
8200	
8300	
8400	
8500	
8600	
8700	
8800	
8900	
9000	
9100	
9200	
9300	
9400	
9500	
9600	
9700	
9800	
9900	
10000	



Land Ownership

County Sandwich

Farm Checked: Date 8-9-68

By D. H. C.

T 211 R 234 Plat No. 52

Photo No. 1D-14

Legal Land Owner Grace Proprietors & K. K. Fox Address Hot Springs

Operator Kenneth E. Fox Address _____

Water is delivered by:— 1. Private System; 2. Ditch Company; 3. State Project; 4. Federal Project; 5. Irrigation District

[illegible]

NOTE: R—Denotes Regular Irrigation. F—Flood Irrigation.

Adequate Supply: Yes..... No..... Explain.....
Remarks: Allot No 1928A NUNAW sec 7 20.3 Have never used this

Remarks Allot No 2928A NW NW sec 7 20.3 Have never used this

River Basin

Also in: Plat No.....	Twp.....	Rge.....	Plat No.....	Twp.....	Rge.....	Plat No.....	Twp.....	Rge.....
Plat No.....	Twp.....	Rge.....	Plat No.....	Twp.....	Rge.....	Plat No.....	Twp.....	Rge.....

Information From:

Mrs Fox

Plat. No. 52

rrigation District

[illegible]

From:

Land Ownership..