

County SANDERS

Farm Checked: Date 8-7-68

By Dave

Legal Land Owner.....James F. Parker.....

Operator *Same*

51  
T.21N-R.24W

T. 21N. R. 24W. Plat No. 51

Photo No. 522-38

**MONTANA WATER RESOURCES BOARD**  
**Water Resources Survey**

Address Hot Springs, Arkansas

Address. Same

Water is delivered by:— 1. Private System; 2. Ditch Company; 3. State Project; 4. Federal Project; 5. Irrigation District

[illegible]

NOTE: R—Denotes Regular Irrigation. F—Flood Irrigation.

Adequate Supply: Yes..... No. ☒ Explain *This year has been too dry*  
Remarks

Remarks

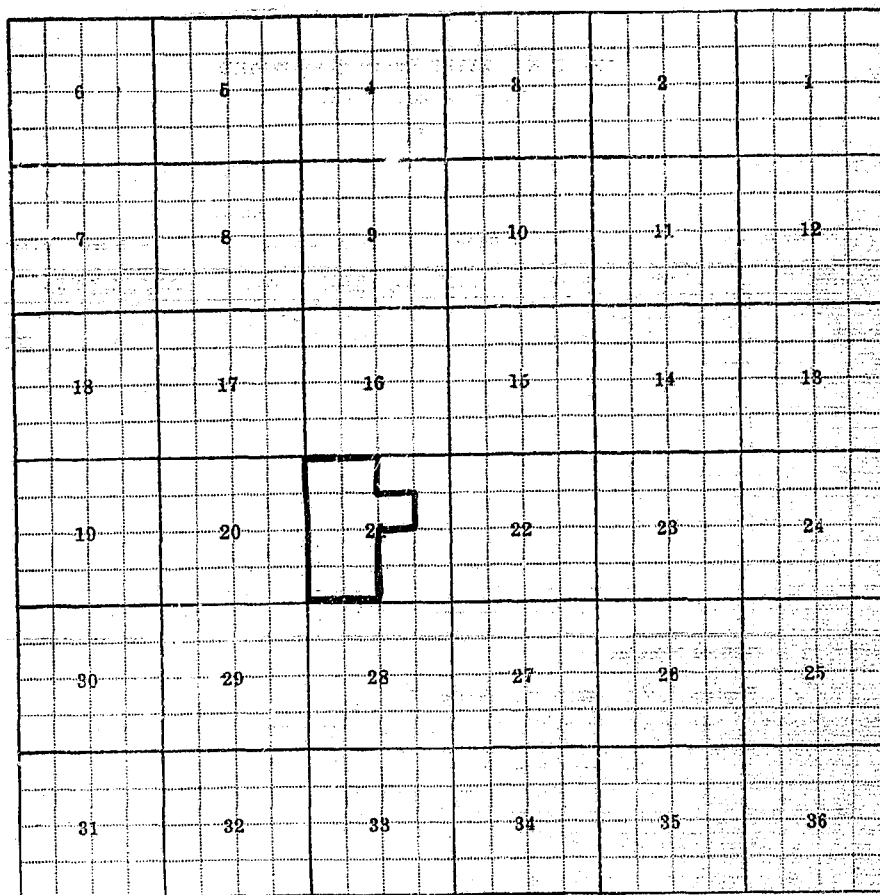
River Basin *Columbia*

Also in: Plat No. .... Twp. .... Rge. ....	Plat No. .... Twp. .... Rge. ....	Plat No. .... Twp. .... Rge. ....
Plat No. .... Twp. .... Rge. ....	Plat No. .... Twp. .... Rge. ....	Plat No. .... Twp. .... Rge. ....

Information From

Jim Baker





Land Ownership .....

.....

.....



County Jackson

Farm Checked: Date 8-7-68

By Dave

STATE OF MONTANA  
WATER CONSERVATION BOARD  
Water Resources Survey

TAIN R24W Plat No. 31

Photo No. 5D-76

Legal Land Owner Harvey L. & Florence Baker

Address Hart Springs

Operator James F. Baker

Address.....

Water is delivered by:— 1. Private System; 2. Ditch Company; 3. State Project; 4. Federal Project; 5. Irrigation District

[illegible]

NOTE: R—Denotes Regular Irrigation. F—Flood Irrigation.

Adequate Supply: Yes..... No X Explain..... Dry Year

Remarks.

River Basin... *Chiliman*

Also in: Plat No.....	Twp.....	Rge.....	Plat No.....	Twp.....	Rge.....	Plat No.....	Twp.....	Rge.....
Plat No.....	Twp.....	Rge.....	Plat No.....	Twp.....	Rge.....	Plat No.....	Twp.....	Rge.....

Information From:

Jim Baker



6	5	4	3	2	1
7	8	9	10	11	12
13	17	16	15	14	13
19	20	21	22	23	24
30	29	28	27	26	25
31	32	33	34	35	36

Land Ownership \_\_\_\_\_

\_\_\_\_\_

\_\_\_\_\_



F-1A

County SandersFarm Checked: Date 8-7-68By DaveLegal Land Owner U.S.A. in trustOperator Howard Jack DalsenWater is delivered by: ☒ Private System;

**STATE OF MONTANA**  
**WATER CONSERVATION BOARD**  
**Water Resources Survey**

T. 21N R. 4W Plat No. 51Photo No. 50-40

Address \_\_\_\_\_

Address Hot Springs

2. Ditch Company;

3. State Project;

4. Federal Project;

5. Irrigation District

App. No. Decree No.	NAME OF APPROPRIATOR TO WHOM DECREED	NAME OF STREAM	Date App. Date Priority	Miner's Inches	In Use	NAME OF DITCH (Water Delivered By)	No.	R/F	Present Irr. Acres	Irrigable Acres
1-377	Bertha Markle	Spring Branch Creek	2-3-10	150	Yes	Dalsen Ditch	1	F	23	0
1-379	Rosa Markle	Spring Branch Creek	3-3-10	40	Yes					
1-381	Rosa Markle	Spring	2-3-10	100	Yes					
SR-2259	Bertha Markle	Markle Creek	1896	32 AIPA	Yes	Dalsen Ditches	1	F	58	0
SR-2259	Rosa Markle	Markle Creek	1896	32 AIPA	Yes					

NOTE: R—Denotes Regular Irrigation. F—Flood Irrigation.

Adequate Supply: Yes \_\_\_\_\_ No ☒ Explain \_\_\_\_\_

Remarks \_\_\_\_\_

River Basin Columbia

Also in: Plat No. _____ Twp. _____ Rge. _____	Plat No. _____ Twp. _____ Rge. _____	Plat No. _____ Twp. _____ Rge. _____
Plat No. _____ Twp. _____ Rge. _____	Plat No. _____ Twp. _____ Rge. _____	Plat No. _____ Twp. _____ Rge. _____

Information From:

Bert Dalsen



6	5	4	3	2	1
7	8	9	10	11	12
18	17	16	15	14	13
10	20	21	22	23	24
30	29	28	27	26	25
31	32	33	34	35	36

*Handwritten notes on the grid:*

- Between cells 13 and 14: *just to the left*
- Between cells 25 and 26: *just to the right*

Land Ownership



County Sanders

Farm Checked: Date 7-13-68

By \_\_\_\_\_

Legal Land Owner Raymond L. & Marion L. Oberlander

**Operator.**

Water is delivered by:— 4. Private System;

STATE OF MONTANA  
WATER CONSERVATION BOARD  
Water Resources Survey

T-7 R-277 Plat No. 5

Photo No. 22-42

Address 1717 2nd St

Address

Project: 4. Federal Project:

### 5. Irrigation District

[illegible]

NOTE: R—Denotes Regular Irrigation. F—Flood Irrigation.

Adequate Supply: Yes..... No..... Explain.....

Remarks.	41107	No	3E35	SW NE, SE NW	acc. 12	58.3
			32.37	E2SE	acc. 12	34.40

River Basin Delaware

Information From

Also in: Plat No. ....	Twp. ....	Rge. ....	Plat No. ....	Twp. ....	Rge. ....	Plat No. ....	Twp. ....	Rge. ....
Plat No. ....	Twp. ....	Rge. ....	Plat No. ....	Twp. ....	Rge. ....	Plat No. ....	Twp. ....	Rge. ....

710



Plat No. 67

gation District

[illegible]



F-1-A

County SandersFarm Checked: Date 8-2-68By D. V. C. S.Legal Land Owner ELMER MADDOX

Operator

Water is delivered by: ☒ Private System;

2. Ditch Company;

3. State Project;

☒ Federal Project;

5. Irrigation District

STATE OF MONTANA  
WATER CONSERVATION BOARD  
Water Resources Survey

T. 31N R. 24W Plat No. 51Photo No. 5D-4010-16Address Ht Springs

Address

App. No. Decree No.	NAME OF APPROPRIATOR TO WHOM DECREED	NAME OF STREAM	Date App. Date Priority	Miner's Inches	In Use	NAME OF DITCH (Water Delivered By)	No.	R/F	Present Irr. Acres	Irrigable Acres
See Pg	U.S.A.	Little Bitterroot R			Yes	C. Canal	16	R	126	0
3-57	Oliver A. Edwards	Biggan Creek	4-25-23	40	No					
1-67	W.H. Edwards	Biggan Creek	5-20-24	20	No					
U.S.	Elmer Maddox	Spring NE 1/4 Sec 14	1950	411	Stock					
3-517	Elmer & Edith Maddox	Spring SE 1/4 Sec 14	5-1-43	12	Yes Truck					
1-480	R.E. Savage	Spring SW 1/4 Sec 12	8-27-11	10	Yes Truck					

NOTE: R—Denotes Regular Irrigation. F—Flood Irrigation.

Adequate Supply: Yes No Explain

Remarks Allot No 3229 NE 1/4 Sec 13 98.27S<sup>2</sup> SW Sec 133239 NE 1/4 Sec 12 26.93238 W<sup>2</sup> NE Sec 13 60.16 67.473240 W<sup>2</sup> NW Sec 13 21.55River Basin Columbia

Also in: Plat No. Twp. Rge.	Plat No. Twp. Rge.	Plat No. Twp. Rge.
Plat No. Twp. Rge.	Plat No. Twp. Rge.	Plat No. Twp. Rge.

Information From:

Elmer Maddox







County San Diego

Farm Checked: Date 8/2/68

By James P. Smith

Legal Land Owner George W. Wells

Operator.....

Water is delivered by:— 1. Private System;

T R Plat No. 5

Photo No. 3-D-16

Address .....

Address: \_\_\_\_\_

Project;                      4. Federal Project;                      5. Irrigation District

[illegible]

NOTE: R—Denotes Regular Irrigation. F—Flood Irrigation.

Adequate Supply: Yes..... No..... Explain.....

Remarks

River Basin *Columbia*

Also in: Plat No. <u>44</u> Twp. <u>22</u> Rge. <u>1</u>	Plat No. _____ Twp. _____ Rge. _____	Plat No. _____ Twp. _____ Rge. _____
Plat No. _____ Twp. _____ Rge. _____	Plat No. _____ Twp. _____ Rge. _____	Plat No. _____ Twp. _____ Rge. _____

Information From:

See W. Wills



Plat No. 51

...the ...

## 5. Irrigation District

[illegible]

tion From:

W. Wells

6	5	4	3	2	1
7	8	9	10	11	12
18	17	16	15	14	13
19	20	21	22	23	24
30	29	28	27	26	25
31	32	33	34	35	36

### Land Ownership.



County Sanders

Farm Checked: Date 8-7-68

By Dave

Legal Land Owner Bert & Bertha Dolson

Operator.

Address

water is delivered by;— 1 Private System;

2. Ditch Company;

### 3. State Project;

4. Federal Project:

### 5. Irrigation District

WATER CONSERVATION BOARD

## Water Resources Survey

T 21-N R 2441 Plat No. 57

Photo No. 50-40

[illegible]

NOTE: R—Denotes Regular Irrigation. F—Flood Irrigation.

Adequate Supply: Yes. No ☒ Explain

Remarks

River Basin Columbia

Also in: Plat No.....	Twp.....	Rge.....	Plat No.....	Twp.....	Rge.....	Plat No.....	Twp.....	Rge.....
Plat No.....	Twp.....	Rge.....	Plat No.....	Twp.....	Rge.....	Plat No.....	Twp.....	Rge.....

Information From:

Bert Nelson



6	5	4	3	2	1
7	8	9	10	11	12
13	17	16	15	14	13
19	20	21	22	23	24
30	29	28	27	26	25
31	32	33	34	35	36

Land Ownership.....

.....

.....







6	5	4	3	2	1
7	8	9	10	11	12
13	17	16	15	14	13
19	20	21	22	23	24
30	29	28	27	26	25
31	32	33	34	35	36

Land Ownership



County Sanders

Farm Checked: Date 8-9-68

By Dave

Legal Land Owner EUNICE FOX

Operator Kenneth R. Fox

Water is delivered by:— 1. Private System;

STATE OF MONTANA  
WATER CONSERVATION BOARD  
Water Resources Survey

T. 27 N. R. 24 W. Plat. No. 356

Photo No. 10-16

Address

Address Holt Springs

**Project:**

4) Federal Project;

(5) Irrigation District

[illegible]

**NOTE: R—Denotes Regular Irrigation. F—Flood Irrigation.**

Adequate Supply: Yes..... No..... Explain.....

Remarks	4111 K <sub>2</sub>	SW SE	F <sup>2</sup> SE	sec 1	23.2
	2231	NW NE		sec 12	23.3
	2230	NW SW		sec 12	33.71
	4777	NE SE		sec 12	32.20

River Basin *Columbia*

Also in: Plat No.....	Twp.....	Rge.....	Plat No.....	Twp.....	Rge.....	Plat No.....	Twp.....	Rge.....
Plat No.....	Twp.....	Rge.....	Plat No.....	Twp.....	Rge.....	Plat No.....	Twp.....	Rge.....

Information From:

Mrs Fox



	6		5		4		3		2		1	
	7		8		9		10		11		12	
	18		17		16		15		14		13	
	19		20		21		22		23		24	
	30		29		28		27		26		25	
	31		32		33		34		35		36	

Land Ownership.....  
 .....  
 .....



County Sander

Farm Checked: Date 8-9-68

By Dave

Legal Land Owner Lewis O. & Mary E. Thomas

Operator.....*Floyd Robtins*.....

Water is delivered by:— 1. Private System;

STATE OF MONTANA  
WATER CONSERVATION BOARD  
Water Resources Survey

T 21 W R 2940

Plat No. 53

Photo No. 1D-16

Address.....

Address Hot Springs

### 3. State Project:

4) Federal Project;

(5) Irrigation District

[illegible]

NOTE: R—Denotes Regular Irrigation. F—Flood Irrigation.

Adequate Supply: Yes..... No..... Explain.

Remarks. *Not No 3227*

Remarks: Subtotal: 93.50

River Basin *Columbia*

## Information From

Also in: Plat No.....	Twp.....	Rge.....	Plat No.....	Twp.....	Rge.....	Plat No.....	Twp.....	Rge.....
Plat No.....	Twp.....	Rge.....	Plat No.....	Twp.....	Rge.....	Plat No.....	Twp.....	Rge.....

Jack King







County Sander

Farm Checked: Date 8-9-68.....

By D. J. [Signature]

Legal Land Owner State of Texas

Operator.....

Water is delivered by:— 1. Private System:

STATE OF MONTANA  
WATER CONSERVATION BOARD  
Water Resources Survey

T. 27 R. 27 Plat No. 27

Photo No. 10-15

Address Hot Springs

Address.....

3. State Project;                      4. Federal Project;

### 5. Irrigation District

[illegible]

**NOTE:** R—Denotes Regular Irrigation. F—Flood Irrigation.

Adequate Supply: Yes..... No..... Explain.....

Remarks..

31.10 12 3097 FINE 216 1 670  
11 12 3232 115 YW, 1000 NW, 1000 SW 12 660

River Basin *Columbia*

Information From:

Also in: Plat No. ....	Twp. ....	Rge. ....	Plat No. ....	Twp. ....	Rge. ....	Plat No. ....	Twp. ....	Rge. ....
Plat No. ....	Twp. ....	Rge. ....	Plat No. ....	Twp. ....	Rge. ....	Plat No. ....	Twp. ....	Rge. ....

Derwin L. Halverson.







County Maricopa

Farm Checked: Date 8-8-68

By Dave

T. 21N. R. 24E. Plat No. 51

Photo No. 10-16

Legal Land Owner Arthur & Ruth Detienne

Address

Operator John A. Welch Sr.

Address Hot Springs

Water is delivered by:— 1. Private System; 2. Ditch Company; 3. State Project; 4. Federal Project; 5. Irrigation District

[illegible]

**NOTE: R—Denotes Regular Irrigation. F—Flood Irrigation.**

Adequate Supply: Yes..... No..... Explain

Remarks: A lot No 3095 SWNW, NW SW sec 1 70.

River Basin *Columbia*

Also in: Plat No.....	Twp.....	Rge.....	Plat No.....	Twp.....	Rge.....	Plat No.....	Twp.....	Rge.....
Plat No.....	Twp.....	Rge.....	Plat No.....	Twp.....	Rge.....	Plat No.....	Twp.....	Rge.....

Information From:

John A. Welch Jr



12/62

[illegible][illegible]

6	5	4	3	2	1
7	8	9	10	11	12
13	17	16	15	14	13
10	20	21	22	23	24
30	29	28	27	26	25
31	32	33	34	35	36

### Land Ownership.

From:

4/2/61 Jr



County Sanders

Farm Checked: Date 8-9-68

By P. J. J. J.

Legal Land Owner. Sanders County

Operator Harold W. Watts

Water is delivered by:— 1. Private System;

STATE OF MONTANA  
WATER CONSERVATION BOARD  
Water Resources Survey

T-21N R-24W Plat No. 51

Photo No. SD-16

Address.....

Address Hot Springs

Project, (4) Federal Project, (5) Irrigation District.

[illegible]

NOTE: R—Denotes Regular Irrigation. F—Flood Irrigation.

Adequate Supply: Yes No Explain

Remarks: Just No 3093 Lots 1, 2 & 3 per 1 72.6

River Basin *Columbia*

Also in: Plat No.....	Twp.....	Rge.....	Plat No.....	Twp.....	Rge.....	Plat No.....	Twp.....	Rge.....
Plat No.....	Twp.....	Rge.....	Plat No.....	Twp.....	Rge.....	Plat No.....	Twp.....	Rge.....

Information From:

Wayne W Watts







County Sandoz

Farm Checked: Date 8-9-68

By Dave

Legal Land Owner M. C. WILLIS

Operator.

Water is delivered by:— 1. Private System;

STATE OF MONTANA  
WATER CONSERVATION BOARD  
Water Resources Survey

T. J. N. R. 244 Plat No. 51

Photo No. 10-16

Address: Kalispell

Address

3. State Project;

4) Federal Project:

5. Irrigation District

[illegible]

NOTE: R—Denotes Regular Irrigation. F—Flood Irrigation.

Adequate Supply: Yes..... No..... Explain

Adequate Supply:	Yes	No	Explain
Remarks:	Alloc No 3099 NW NW sec. 1 35.43 All sec 1 wash		

River Basin, Columbia

# Information From

Field of John A. Welch Sr.



6	5	4	3	2	1
7	8	9	10	11	12
18	17	16	15	14	13
19	20	21	22	23	24
30	29	28	27	26	25
31	32	33	34	35	36

Land Ownership

\_\_\_\_\_

\_\_\_\_\_



County Sanders

Farm Checked: Date 2-7-68

By Dave

STATE OF MONTANA  
WATER CONSERVATION BOARD  
Water Resources Survey

T. 211 R. 24 Plat No. 51

Photo No. 1D-16

Legal Land Owner Wayne W & Beverly J. Watts Address Hot Springs

Operator	Address
...	...

Water is delivered by:— 1. Private System; 2. Ditch Company; 3. State Project; 4. Federal Project; 5. Irrigation District.

[illegible]

**NOTE:** R—Denotes Regular Irrigation. F—Flood Irrigation.

Adequate Supply: Yes..... No..... Explain.....

Remarks: Allot Yr 3100 SW SW, NESW, SE SW, NW SE sec 1 138.3  
30% SE NW sec 1 37.0


River Basin: Columbia

Also in: Plat No. ....	Twp. ....	Rge. ....	Plat No. ....	Twp. ....	Rge. ....	Plat No. ....	Twp. ....	Rge. ....
Plat No. ....	Twp. ....	Rge. ....	Plat No. ....	Twp. ....	Rge. ....	Plat No. ....	Twp. ....	Rge. ....

**Information From:**

Wayne W. Watts



6	5	4	3	2	
7	8	9	10	11	12
13	17	16	15	14	13
19	20	21	22	23	24
30	29	28	27	26	25
31	32	33	34	35	36

Land Ownership.....

.....

.....

.....



F-1-A

County GoldenFarm Checked: Date 8-15-68By DaveLegal Land Owner LOUIS MAILLET ET AL

Operator

Water is delivered by ☒ Private System;

STATE OF MONTANA  
WATER CONSERVATION BOARD  
Water Resources Survey

T 11N R 21W Plat No. 51Photo No. 10-18Address Hot Springs

Address

2. Ditch Company;

3. State Project;

4. Federal Project;

5. Irrigation District

App. No. Decree No.	NAME OF APPROPRIATOR TO WHOM DECREED	NAME OF STREAM	Date App. Date Priority	Miner's Inches	In Use	NAME OF DITCH (Water Delivered By)	No.	R/F	Present Irr. Acres	Irrigable Acres
D-22	Louis G. Maillet	Hot Springs Creek	1893	16	YPS					
		"	1897	71	"					
D-23	Susan Prongue	Hot Springs Creek	1893	8	"					
		"	1897	44	"	Maillet Ditch	1	R	86	0
		"	1915	40	"					
D-26	Frank Richard	Hot Springs Creek	1893	70	PL					
	Frank Richard	"	1897	70	PL					
D-27	Susan Prongue	"	1903	42.4	"					
D-28	Louis Maillet	"	1894	70.6	"					

NOTE: R—Denotes Regular Irrigation. F—Flood Irrigation.

Adequate Supply: Yes ☒ No ☐ Explain Most years. This year not enough.

Remarks

SE-1180 ?River Basin Columbia

Also in: Plat No. .... Twp. .... Rge. ....	Plat No. .... Twp. .... Rge. ....	Plat No. .... Twp. .... Rge. ....	Plat No. .... Twp. .... Rge. ....
Plat No. .... Twp. .... Rge. ....	Plat No. .... Twp. .... Rge. ....	Plat No. .... Twp. .... Rge. ....	Plat No. .... Twp. .... Rge. ....

Information From:

Louis Maillet







County Sanders

Farm Checked: Date 8-12-68

By Dave

Legal Land Owner Stewart J. Hauptmann

Operator.....Ed.....Mazera.....Jr.....

Water is delivered by:— 1. Private System;

STATE OF MONTANA  
WATER CONSERVATION BOARD  
Water Resources Survey

T.2.2.4.R.246 Plat No 51

Photo No. 1-D-11-1D-18

Address.....

Address Hill Springs

Water is delivered by:— 1. Private System; 2. Ditch Company; 3. State Project; 4. Federal Project; 5. Irrigation District

NOTE: R—Denotes Regular Irrigation. F—Flood Irrigation.

Adequate Supply: Yes..... No..... Explain.....

Remarks *Albat. NB 3212* *SFCN* *sec. 2* *36.6%*

River Basin: *Columbia*

# Information From

Ed Magera




Plat No. 57

Y-13 ID-18

gation District

Present rr. Acres	Irrigable Acres
35	0



•

### Land Ownership.



County Sanders

Farm Checked: Date 8-7-68

By Dave

Legal Land Owner.....*Mary Marsh*.....

Operator James F. Baker

Water is delivered by:— 1. Private System;

STATE OF MONTANA  
WATER CONSERVATION BOARD  
Water Resources Survey

T. 211 R. 240 Plat No. 51

Photo No. 10-16

Address.....

Address Hot Springs

4. Federal Project; 5. Irrigation District

[illegible]

NOTE: R—Denotes Regular Irrigation. F—Flood Irrigation.

Adequate Supply: Yes..... No..... Explain.

Remarks.

Remarks				
Allet	No.	3210	N <sup>2</sup> SW sec. 2	73.88
"	"	3211	SW SW sec. 2	38.83
		3211	W <sup>2</sup> NW sec. 11	24.64

River Basin Columbia

Information From:

James F. Baker

Also in: Plat No. ....	Twp. ....	Rge. ....	Plat No. ....	Twp. ....	Rge. ....	Plat No. ....	Twp. ....	Rge. ....
Plat No. ....	Twp. ....	Rge. ....	Plat No. ....	Twp. ....	Rge. ....	Plat No. ....	Twp. ....	Rge. ....







County Sanders

Farm Checked: Date 2-17-68

By Dave

Legal Land Owner Adams

Operator.....

Water is delivered by:— 1. Private

STATE OF MONTANA  
WATER CONSERVATION BOARD  
Water Resources Survey

T. 21 N. R. 20 E. Plat. No. 37

Photo No. 10-16

Address 447 S. Church

Address .....

Water is delivered by:— 1. Private System; 2. Ditch Company; 3. State Project; 4. Federal Project; 5. Irrigation District.

[illegible]

NOTE: R—Denotes Regular Irrigation. F—Flood Irrigation.

Adequate Supply: Yes No Explain

Remarks	Alt No 3228	E2 NW 42 NE, NE SE	Area 4	13.02
---------	-------------	--------------------	--------	-------

River Basin Columbia

Information From:

Also in: Plat No.....	Twp.....	Rge.....	Plat No.....	Twp.....	Rge.....	Plat No.....	Twp.....	Rge.....
Plat No.....	Twp.....	Rge.....	Plat No.....	Twp.....	Rge.....	Plat No.....	Twp.....	Rge.....



6	5	4	3	2	1
7	8	9	10	11	12
13	17	16	15	14	13
19	20	21	22	23	24
30	29	28	27	26	25
31	32	33	34	35	36

Land Ownership \_\_\_\_\_

\_\_\_\_\_

\_\_\_\_\_



County Sanders

Farm Checked: Date 8-12-68

By Dave

STATE OF MONTANA  
WATER CONSERVATION BOARD  
Water Resources Survey

T. N. R. 240 Plat No. 51

Photo No. 1D-16

Legal Land Owner Thomas E & Betty L. Jaques

Address Hot Springs

Operator.

Address.

Water is delivered by:— 1. Private System; 2. Ditch Company; 3. State Project; ④ Federal Project; ⑤ Irrigation District

[illegible]

**NOTE: R—Denotes Regular Irrigation. F—Flood Irrigation.**

Adequate Supply: Yes.. ..... No..... Explain.....

Remarks	Alloy No	3208A	SE <sup>4</sup>	sec 2	139.78
---------	----------	-------	-----------------	-------	--------

River Basin, California

Information From:

John King



6	5	4	3	2	1
7	6	9	10	11	12
13	17	16	15	14	13
19	20	21	22	23	24
30	29	28	27	26	25
31	32	33	34	35	36

Land Ownership \_\_\_\_\_

\_\_\_\_\_

\_\_\_\_\_



County Sanders

Farm Checked: Date 7/1/68

By W. J. Ryan & Assoc.

Legal Land Owner Edward J. Marney, JR.

**Operator.**

Water is delivered by:— 1. Private System;

STATE OF MONTANA  
WATER CONSERVATION BOARD  
Water Resources Survey

TZ/N R 248/ Plat No. 51

Photo No. 1D-16

Address Hot Springs

Address

**Project:**

#### 4. Federal Project:

### 5. Irrigation District

[illegible]

**NOTE: R—Denotes Regular Irrigation. F—Flood Irrigation.**

Adequate Supply: Yes..... No..... Explain.....

Remarks.	ALLOT 77	3205	LOT 1, SENE	SAC 2	70.2
----------	----------	------	-------------	-------	------

River Basin Columbia

Information From:

Mrs Monaghan

Also in: Plat No. <u>43</u> Twp. <u>24</u> Rge. <u>44</u>	Plat No. .... Twp. .... Rge. ....	Plat No. .... Twp. .... Rge. ....	Plat No. .... Twp. .... Rge. ....
Plat No. .... Twp. .... Rge. ....	Plat No. .... Twp. .... Rge. ....	Plat No. .... Twp. .... Rge. ....	Plat No. .... Twp. .... Rge. ....







County Sandoz

Farm Checked: Date 7-8-68

By Dave

Legal Land Owner Robert B. Ekblad

Operator John A. Welch Sr.

Water is delivered by:— 1. Private System; 2. Ditch Company; 3. State Project; ④ Federal Project; ⑤ Irrigation District.

STATE OF MONTANA  
WATER CONSERVATION BOARD  
Water Resources Survey

T214 R290 Plat. No. 57

Photo No. 1D-76

[illegible]

NOTE: R—Denotes Regular Irrigation. F—Flood Irrigation.

Adequate Supply: Yes No Explain

[illegible]River Basin *Columbia*

Also in: Plat No. <u>43</u> Twp <u>24</u> Rge <u>24</u>	Plat No. .... Twp. .... Rge. ....	Plat No. .... Twp. .... Rge. ....
Plat No. .... Twp. .... Rge. ....	Plat No. .... Twp. .... Rge. ....	Plat No. .... Twp. .... Rge. ....

Information From:

John A Welch Jr



at No. 57

tion District

[illegible]

6	5	4	3	2	1
7	8	9	10	11	12
18	17	16	15	14	13
19	20	21	22	23	24
30	29	28	27	26	25
31	32	33	34	35	36

### Land Ownership.

2/24/50



County Sanders

Farm Checked: Date 8-7-63

By Dave

Legal Land Owner Deewie F. Halverson

**Operator.**

Address 1417 S. Street

Address.

Water is delivered by:— 1. Private System:

2. Ditch Company:

### 3. State Project:

4. Federal Project:

### 5. Irrigation District

**NOTE: R—Denotes Regular Irrigation. F—Flood Irrigation.**

Adequate Supply: Yes..... No..... Explain.....

Remarks. Albatross No. 3215A Lot 3 rec. 2 1941  
3207 SWNE, EHW acc. 2 6174 47.00 a change in sold was to the Veterinarian

✓ The SR-1789 is mixed with the Red water

River Basin *Columbia*

Also in: Plat No. 42 Twp. 52 Rge. 290  
Plat No. \_\_\_\_\_ Twp. \_\_\_\_\_ Rge. \_\_\_\_\_

Plat No.....	Twp.....	Rge..
Plat No.....	Twp.....	Rge..

Plat No. \_\_\_\_\_ Twp \_\_\_\_\_ Rge \_\_\_\_\_  
Plat No. \_\_\_\_\_ Twp \_\_\_\_\_ Rge \_\_\_\_\_

Information From:

Derwin F. Halverson



Plat No. 52

## Irrigation District

	Present Irr. Acres	Irrigable Acres
72	0	

.....  
 Fernarian

rom:

Halverson

### Land Ownership



County San Diego

Farm Checked: Date 2-2-68

By James H. [Signature]

Legal Land Owner.....USA.....10/7/93

Operator Reynold F. Halverson

Water is delivered by:— 1. Private System.

STATE OF MONTANA  
WATER CONSERVATION BOARD  
Water Resources Survey

T. 27 N. R. 29 W. Plat No. 51

Photo No. 1D-16

Address.....

Address Hot Springs

Water is delivered by:— 1. Private System; 2. Ditch Company; 3. State Project; 4. Federal Project; 5. Irrigation District

[illegible]

NOTE: R—Denotes Regular Irrigation. F—Flood Irrigation.

Adequate Supply: Yes..... No..... Explain.....

Remarks

(Trust) Aff'd No 1785 SW2U ecc 3. 4. 40 Part used in lat (43) ecc 35

# 20-250 is used as a guide for the 20-250

River Basin Columbia

Also in: Plat No. <u>43</u> Twp. <u>22</u> Rge. <u>44</u>	Plat No. .... Twp. .... Rge. ....	Plat No. .... Twp. .... Rge. ....
Plat No. .... Twp. .... Rge. ....	Plat No. .... Twp. .... Rge. ....	Plat No. .... Twp. .... Rge. ....

Information From:

Derwin F. Halverson



Plat No. 51

Plat No. 51

### 5. Irrigation District

[illegible]

From:

F. Halverson

6	5	4	3	2	1
7	8	9	10	11	12
13	17	16	15	14	13
19	20	21	22	23	24
30	29	28	27	26	25
31	32	33	34	35	36

### Land Ownership



County Sandoz

Farm Checked: Date 8-17-68

By Dale

Legal Land Owner.....*Don't know*.....

Operator Edward F. J. A.

Water is delivered by:— 1. Private

STATE OF MONTANA  
WATER CONSERVATION BOARD  
Water Resources Survey

T21 N R24 1/2 Plat No 51

Photo No. 42-76

Address 1000 1st St. N. W.

Address \_\_\_\_\_

Water is delivered by:— 1. Private System; 2. Ditch Company; 3. State Project; 4. Federal Project; 5. Irrigation District.

[illegible]

**NOTE: R—Denotes Regular Irrigation. F—Flood Irrigation.**

Adequate Supply: Yes No Explain

Remarks	4.001 16.32126	F <sup>2</sup> Skew sec 2 16.8
---------	----------------	--------------------------------

River Basin *Columbia*

Information From:

71010

Also in: Plat No.....	Twp.....	Rge.....	Plat No.....	Twp.....	Rge.....	Plat No.....	Twp.....	Rge.....
Plat No.....	Twp.....	Rge.....	Plat No.....	Twp.....	Rge.....	Plat No.....	Twp.....	Rge.....



6	5	4	3	2	1
7	8	9	10	11	12
13	17	16	15	14	13
19	20	21	22	23	24
30	29	28	27	26	25
31	32	33	34	35	36

Land Ownership.....

.....

.....



County Santa Clara

Farm Checked: Date 8-28-62

By James C. [Signature]

Legal Land Owner John A. Phares et ux

Operator.

Water is delivered by:— 1. Private System:

STATE OF MONTANA  
WATER CONSERVATION BOARD  
Water Resources Survey

T210 R270 Plat No 51

Photo No. 12-16

Address. 167 Springs

Address

**Project:**

④ Federal Project:

5) Irrigation District

[illegible]

NOTE: R—Denotes Regular Irrigation. F—Flood Irrigation.

Adequate Supply: Yes..... No..... Explain.....

Adequate Supply Yes \_\_\_\_\_ No \_\_\_\_\_ Explain \_\_\_\_\_

Remarks A lot No 3613A W<sup>2</sup>SW NW<sup>4</sup> Sec 2 R. 37

River Basin Columbia

Also in: Plat No.....	Twp.....	Rge.....	Plat No.....	Twp.....	Rge.....	Plat No.....	Twp.....	Rge.....
Plat No.....	Twp.....	Rge.....	Plat No.....	Twp.....	Rge.....	Plat No.....	Twp.....	Rge.....

Information From

7-10



6	5	4	3	2	1
7	8	9	10	11	12
18	17	16	15	14	13
19	20	21	22	23	24
30	29	28	27	26	25
31	32	33	34	35	36

Land Ownership.....

.....

.....



County Sandoz

Farm Checked: Date 8-12-65

By David

Legal Land Owner AMMA LASSO

Operator... *Rebecca Gade*

Water is delivered by:— 1. Private System;



T. J. R. Plat No. 5

Photo No. 1547

Address \_\_\_\_\_

Address 441 E. Conover

Water is delivered by:— 1. Private System; 2. Ditch Company; 3. State Project; 4. Federal Project; 5. Irrigation District.

**NOTE: R—Denotes Regular Irrigation. F—Flood Irrigation.**

Adequate Supply: Yes..... No..... Explain.....

Remarks \_\_\_\_\_

Water Gauge out of service. See

River Basin *Columbia*

Also in: Plat No. ....	Twp. ....	Rge. ....	Plat No. ....	Twp. ....	Rge. ....	Plat No. ....	Twp. ....	Rge. ....
Plat No. ....	Twp. ....	Rge. ....	Plat No. ....	Twp. ....	Rge. ....	Plat No. ....	Twp. ....	Rge. ....

Information From:

Bernice Good



	6		5		4		3		2		1	
	7		8		9		10		11		12	
	18		17		16		15		14		13	
	19		20		21		22		23		24	
	30		29		28		27		26		25	
	31		32		33		34		35		36	

Land Ownership.....

.....

.....

.....



County, San Diego

Farm Checked: Date 8-23-68

By \_\_\_\_\_

Legal Land Owner... *Victor E. ...*

Operator .....

Water is delivered by:— 1. Private Systems:

STATE OF MONTANA  
WATER CONSERVATION BOARD  
Water Resources Survey

T-277 R-292

Plat No. 322

Photo No. 3-554

Address 744 1st St

Address \_\_\_\_\_

2. Ditch Company;

### 3. State Project:

#### 4. Federal Project:

## 5. Irrigation District

[illegible]

**NOTE:** R—Denotes Regular Irrigation. F—Flood Irrigation.

Adequate Supply: Yes..... No..... Explain.....

Remarks \_\_\_\_\_

...River Basin...Columbia

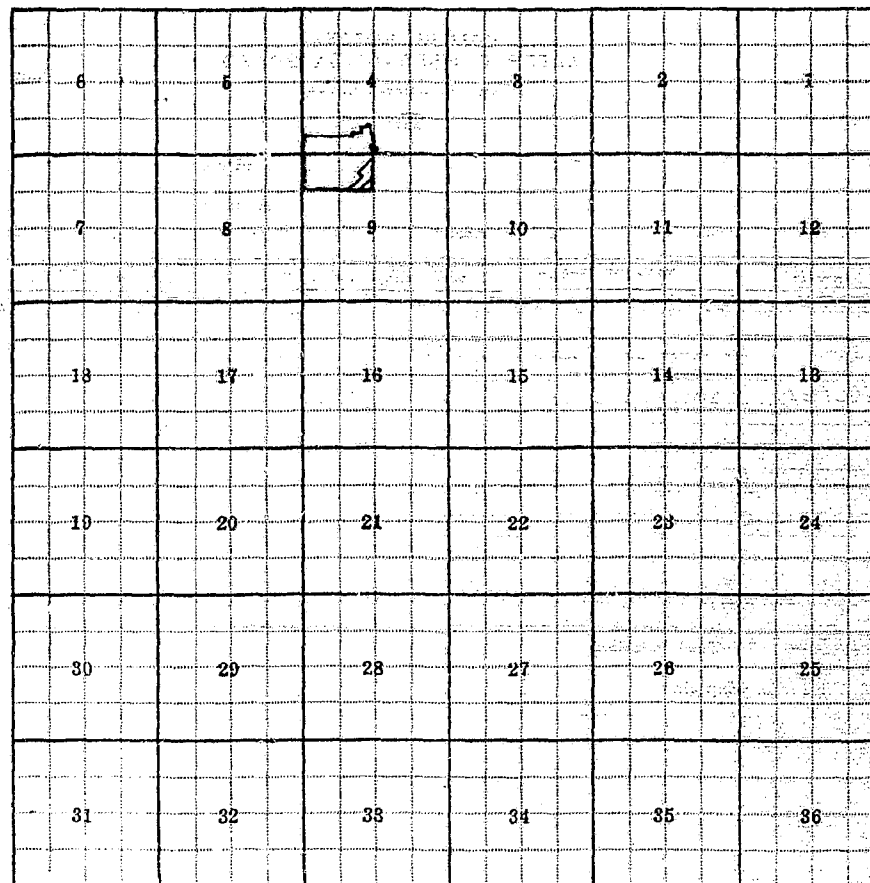
Also in: Plat No. ....	Twp. ....	Rge. ....	Plat No. ....	Twp. ....	Rge. ....	Plat No. ....	Twp. ....	Rge. ....
Plat No. ....	Twp. ....	Rge. ....	Plat No. ....	Twp. ....	Rge. ....	Plat No. ....	Twp. ....	Rge. ....

Information From:

Victor Holmberg



1. 凡在本市行政区域内从事生产、经营活动的单位和个人，均应当依法缴纳地方教育附加。  
 2. 地方教育附加的征收范围包括：  
 (一) 增值税；  
 (二) 消费税；  
 (三) 营业税；  
 (四) 企业所得税；  
 (五) 个人所得税；  
 (六) 房产税；  
 (七) 车船税；  
 (八) 城镇土地使用税；  
 (九) 契税；  
 (十) 其他依法征收的税种。  
 3. 地方教育附加的征收比例按照下列规定执行：  
 (一) 增值税、消费税、营业税、企业所得税、个人所得税、房产税、车船税、城镇土地使用税、契税等税种，按照其应纳税额的百分之二征收；  
 (二) 其他依法征收的税种，按照其应纳税额的百分之五征收。  
 4. 地方教育附加的征收机关为地方税务机关。  
 5. 地方教育附加的征收期限按照有关规定执行。  
 6. 地方教育附加的征收管理按照《中华人民共和国税收征收管理法》及其实施细则的有关规定执行。  
 7. 地方教育附加的征收应当遵循公开、公平、公正的原则，不得随意减免。  
 8. 地方教育附加的征收应当纳入地方财政预算管理，专款专用。  
 9. 地方教育附加的征收应当接受社会监督。  
 10. 地方教育附加的征收应当依法进行，不得违反法律、法规的规定。

[illegible]

### Land Ownership



County Santa Clara

Farm Checked: Date 6-13-58

By James H. Jones

STATE OF MONTANA  
WATER CONSERVATION BOARD  
Water Resources Survey

T211 R 540 Plat No. 57

Photo No. 1D-18

Legal Land Owner Lewis J. & Mary E. Thomas

Address 4415 Cypress

Operator Frank Campbell

Address 1137 Orange

Water is delivered by:— 1. Private System; 2. Ditch Company; 3. State Project; 4. Federal Project; 5. Irrigation District

[illegible]

NOTE: R—Denotes Regular Irrigation. F—Flood Irrigation.

Adequate Supply: Yes..... No..... Explain.

Remarks.

River Basin Columbia

Also in: Plat No. ....	Twp. ....	Rge. ....	Plat No. ....	Twp. ....	Rge. ....	Plat No. ....	Twp. ....	Rge. ....
Plat No. ....	Twp. ....	Rge. ....	Plat No. ....	Twp. ....	Rge. ....	Plat No. ....	Twp. ....	Rge. ....

**Information From:**

Frank Campbell







County San Diego

Farm Checked: Date 12/1/62

By \_\_\_\_\_

Legal Land Owner.....

Operator

## Address

Address

Water is delivered by:- 1. Private System;

2. Ditch Company;

### 3. State Project:

#### 4. Federal Project:

### 5. Irrigation District

**NOTE: R—Denotes Regular Irrigation. F—Flood Irrigation.**

Adequate Supply: Yes..... No..... Explain.....

Remarks.....

River Basin: COMANCHE

Also in: Plat No. ....	Twp. ....	Rge. ....	Plat No. ....	Twp. ....	Rge. ....	Plat No. ....	Twp. ....	Rge. ....
Plat No. ....	Twp. ....	Rge. ....	Plat No. ....	Twp. ....	Rge. ....	Plat No. ....	Twp. ....	Rge. ....


Information From:

Inda Baxta



Plat No. 12

### 5. Irrigation District

[illegible]

### Land Ownership.

on: From:-

32. 7. 4. 1.

32. 7. 4. 1.



County Sanders

Farm Checked: Date 8-12-68

By Dave

Legal Land Owner Theresa A. Alberts, E. Madison

**Operator.**

Water is delivered by:— 1. Private System; 2. Ditch Company; 3. State Project; 4. Federal Project; 5. Irrigation District.

STATE OF MONTANA  
WATER CONSERVATION BOARD  
Water Resources Survey

T. 211 R. 242 Plat No. 51

Photo No. 11-18

Address. *H-1 + S. 1000*

**Address.**

[illegible]

**NOTE: R—Denotes Regular Irrigation. F—Flood Irrigation.**

Adequate Supply: Yes..... No..... Explain.....

Remarks *Altof No 3216* *5202* *see 3* *640*

River Basin *Columbia*

**Information From:**

51210



6	5	4	3	2	1
7	8	9	10	11	12
13	17	16	15	14	13
19	20	21	22	23	24
30	29	28	27	26	25
31	32	33	34	35	36

Land Ownership.....

.....

.....



County Sandoz

Farm Checked: Date 8-12-68

By D. J. [illegible]

Legal Land Owner Gordon

Operator.....

Water is delivered by:— 1. Private

04/17/2020

T.S. NR-322 Plat No. 51

Photo No. 10-18

Address 1452 Jerome

Address.....

Water is delivered by:— 1. Private System; 2. Ditch Company; 3. State Project; 4. Federal Project; 5. Irrigation District

[illegible]

NOTE: R—Denotes Regular Irrigation. F—Flood Irrigation.

Adequate Supply: Yes..... No..... Explain.....

Remarks: All test No. 4205 W<sup>2</sup>SE etc 3 30.1

River Basin Columbia

Also in: Plat No.....	Twp.....	Rge.....	Plat No.....	Twp.....	Rge.....	Plat No.....	Twp.....	Rge.....
Plat No.....	Twp.....	Rge.....	Plat No.....	Twp.....	Rge.....	Plat No.....	Twp.....	Rge.....

# Information From

Fig. 22



	6		6		4		3		2		1
							3				
							3				
	7		8		9		10		11		12
	13		17		16		15		14		13
	19		20		21		22		23		24
	30		29		28		27		26		25
	31		32		33		34		35		36

Land Ownership



County Sandoz

Farm Checked: Date 8-15-68

By D. A. C.

Legal Land Owner.....U.S.A.....

Operator David E. Kline

Water is delivered by:— 1. Private System;

STATE OF MONTANA  
WATER CONSERVATION BOARD  
Water Resources Survey

T.214.R.242 Plat No. 51

Photo No. 1D-18

Address .....

Address .....

2. Ditch Company;      3. State Project;      4. Federal Project;      5. Irrigation District

[illegible]

NOTE: R—Denotes Regular Irrigation. F—Flood Irrigation.

Adequate Supply: Yes..... No..... Explain.....

Remarks.

at present

River Basin Columbia

Information From

Tam Pahl 2

Also in: Plat No. ....	Twp. ....	Rge. ....	Plat No. ....	Twp. ....	Rge. ....	Plat No. ....	Twp. ....	Rge. ....
Plat No. ....	Twp. ....	Rge. ....	Plat No. ....	Twp. ....	Rge. ....	Plat No. ....	Twp. ....	Rge. ....







F-1-A

County Sanders

**STATE OF MONTANA**  
**WATER CONSERVATION BOARD**  
 Water Resources Survey

T. 14 R 20Plat No. 37Farm Checked: Date 8-13-68Photo No. 10-18By DaveLegal Land Owner Hans C. & Fern UelandAddress 148 Spruce

Operator

Address

Water is delivered by: ☒ Private System;

2. Ditch Company;

3. State Project;

☒ Federal Project;

5. Irrigation District

App. No. Decree No.	NAME OF APPROPRIATOR TO WHOM DECREED	NAME OF STREAM	Date App. Date Priority	Miner's Inches	In Use	NAME OF DITCH (Water Delivered By)	No.	R/F	Present Irr. Acres	Irrigable Acres
<u>Supp</u>	<u>U. S. A</u>	<u>Little Bear Creek</u>			<u>YES</u>	<u>C. Ueland</u>		<u>R</u>	<u>21</u>	<u>0</u>
<u>1-610</u>	<u>E.D. Hamel</u>	<u>Spring</u>	<u>6-8-14</u>	<u>40</u>	<u>Domestic</u>					
<u>1-608</u>	<u>E.D. Hamel</u>	<u>Spring</u>	<u>6-8-14</u>	<u>40</u>	<u>YES</u>	<u>Ueland Ditch</u>	<u>1</u>	<u>R</u>	<u>9</u>	<u>0</u>
<u>2-559</u>	<u>Mary Smith</u>	<u>Spring</u>	<u>5-29-31</u>	<u>160</u>	<u>YES</u>					
<u>4-238</u>	<u>Harold P. Smith</u>	<u>Unnamed Stream</u>	<u>7-16-46</u>	<u>3625</u>	<u>YES</u>					
<u>2-213</u>	<u>Vivian A. Baer</u>	<u>Unnamed Stream</u>	<u>1-21-71</u>	<u>10</u>	<u>Shed</u>					

NOTE: R—Denotes Regular Irrigation. F—Flood Irrigation.

Adequate Supply: Yes No Explain SWDE on E 31.0Remarks Alot No. 112806 SWDE on E 31.0River Basin Columbia

Also in: Plat No. <u>      </u> Twp. <u>      </u> Rge. <u>      </u>	Plat No. <u>      </u> Twp. <u>      </u> Rge. <u>      </u>	Plat No. <u>      </u> Twp. <u>      </u> Rge. <u>      </u>
Plat No. <u>      </u> Twp. <u>      </u> Rge. <u>      </u>	Plat No. <u>      </u> Twp. <u>      </u> Rge. <u>      </u>	Plat No. <u>      </u> Twp. <u>      </u> Rge. <u>      </u>

Information From:

Hans C. Ueland



6	5	4	3	2	1
7	8	9	10	11	12
13	17	16	15	14	13
19	20	21	22	23	24
30	29	28	27	26	25
31	32	33	34	35	36

Land Ownership.....

.....

.....



County - Schenectady

Farm Checked: Date 5/1/63

By Witness & Deed.

Legal Land Owner Robert E. Spence, Nevada

### Operator

Address 1000 1st St. N. #100

Operator.....

Water is delivered by— 1. Private System; 2. Ditch Company; 3. State Project; 4. Federal Project; 5. Irrigation District

[illegible]

NOTE: R Denotes Regular Irrigation. E—Flood Irrigation.

Adequate Supply: Yes No Explain

[illegible]

River Basin *Columbia*

Information From:

Also in: Plat No. ....	Twp. ....	Rge. ....	Plat No. ....	Twp. ....	Rge. ....	Plat No. ....	Twp. ....	Rge. ....
Plat No. ....	Twp. ....	Rge. ....	Plat No. ....	Twp. ....	Rge. ....	Plat No. ....	Twp. ....	Rge. ....

Box 10



Plat No. 51

gation District

[illegible]

6	5	4	3	2	1
7	8	9	10	11	12
13	17	16	15	14	13
19	20	21	22	23	24
30	29	28	27	26	25
31	32	33	34	35	36

### Land Ownership..



County Sanders

STATE OF MONTANA  
WATER CONSERVATION BOARD  
Water Resources Survey

Photo No. 22-18

Address. 444 Spring St

Address

## 2. Ditch Company:

3. State Project;

4) Federal Project;

### 5. Irrigation District

[illegible]

Adequate Supply: Yes..... No..... Explain.....

Remarks 411.8 lbs 32.12 NF SW 41 3 145.3

River Basin Columbia

Also in: Plat No. .... Twp. .... Rge. ....	Plat No. .... Twp. .... Rge. ....	Plat No. .... Twp. .... Rge. ....
Plat No. .... Twp. .... Rge. ....	Plat No. .... Twp. .... Rge. ....	Plat No. .... Twp. .... Rge. ....

## Information From

File



6	5	4	3	2	1
7	8	9	10	11	12
18	17	16	15	14	13
19	20	21	22	23	24
30	29	28	27	26	25
31	32	33	34	35	36

Land Ownership.....

.....

.....



County Sandoz

Farm Checked: Date 8-14-68

By Dave

Legal Land Owner Wm. M. & Ruby H. Baker

Operator.

Water is delivered by:— 1. Private System;

STATE OF MONTANA  
WATER CONSERVATION BOARD  
Water Resources Survey

T. 21 N. R. 20 E. Plat No. 31

Photo No. 12-18

Address 454 Springs

Address

3. State Project;

45 Federal Project;

### 5) Irrigation District

**NOTE: R—Denotes Regular Irrigation. F—Flood Irrigation.**

Adequate Supply: Yes..... No..... Explain

Remarks: Added 40 25000 114958 25000 Page 1 page 3 2.20 AC  
Muller's Addition

River Basin, *Columbia*

Also in: Plat No. ....	Twp. ....	Rge. ....	Plat No. ....	Twp. ....	Rge. ....	Plat No. ....	Twp. ....	Rge. ....
Plat No. ....	Twp. ....	Rge. ....	Plat No. ....	Twp. ....	Rge. ....	Plat No. ....	Twp. ....	Rge. ....

Information From:

7/2/68



6	5	4	3	2	1
7	8	9	10	11	12
13	17	16	15	14	13
10	20	21	22	23	24
30	29	28	27	26	25
31	32	33	34	35	36

Land Ownership .....

.....

.....



County Sanders

Farm Checked: Date 8-14-68

By Dave

Legal Land Owner...*W. A. Niemeyer*...

Operator.

Water is delivered by:— 1. Private System;

STATE OF MONTANA  
WATER CONSERVATION BOARD  
Water Resources Survey

T 2111 R 2900 Plat No 37

Photo No... 10-18

Address Hof Spring

## Address

Project; (4) Federal Project; (5) Irrigation District

Water is delivered by:— 1. Private System; 2. Ditch Company; 3. State Project; 4. Federal Project; 5. Irrigation District.

[illegible]

**NOTE: R—Denotes Regular Irrigation. F—Flood Irrigation.**

Adequate Supply: Yes..... No..... Explain.....

Remarks: *Flight No 37500. Treat in 55 NW Slope. 746 27*  
*Maillets Addition*

River Basin, Columbia

Also in: Plat No.....	Twp.....	Rge.....	Plat No.....	Twp.....	Rge.....	Plat No.....	Twp.....	Rge.....
Plat No.....	Twp.....	Rge.....	Plat No.....	Twp.....	Rge.....	Plat No.....	Twp.....	Rge.....

**Information From:**

Feb 1860



6	5	4	3	2	1
7	8	9	10	11	12
13	17	16	15	14	13
19	20	21	22	23	24
30	29	28	27	26	25
31	32	33	34	35	36

Land Ownership \_\_\_\_\_

\_\_\_\_\_

\_\_\_\_\_

\_\_\_\_\_

\_\_\_\_\_

\_\_\_\_\_

\_\_\_\_\_

\_\_\_\_\_

\_\_\_\_\_

\_\_\_\_\_

\_\_\_\_\_

\_\_\_\_\_



County San Diego

Farm Checked: Date 8-13-68

By Dave

— 17 —

T. 27 N. R. 27 W. Plat No 47

Photo No. 1D-18

Legal Land Owner Attainment # 1784 Heirs Address \_\_\_\_\_

Operator Bernice M. Goode Address 4414 S. Garfield

Water is delivered by:— 1. Private System; 2. Ditch Company; 3. State Project; 4. Federal Project; 5. Irrigation District

NOTE: R—Denotes Regular Irrigation. F—Flood Irrigation.

Adequate Supply: Yes..... No ☒ Explain.....

Remarks	
---------	--

Contract out of County Road

River Basin *Ch. 1454102*

Also in: Plat No. .... Twp. .... Rge. ....	Plat No. .... Twp. .... Rge. ....	Plat No. .... Twp. .... Rge. ....	Information From: <i>Bernice Good</i>
Plat No. .... Twp. .... Rge. ....	Plat No. .... Twp. .... Rge. ....	Plat No. .... Twp. .... Rge. ....	

Information From

Bernice Good



	6		5		4		3		2		1
	7		8		9		10		11		12
	13		17		16		15		14		13
	19		20		21		22		23		24
	30		29		28		27		26		25
	31		32		33		34		35		36

Land Ownership.....

.....

.....



F-1-A

County SandersFarm Checked: Date 8-13-27By Dave

STATE OF MONTANA  
WATER CONSERVATION BOARD  
Water Resources Survey

T. 24N. R. 27E. Plat No. 31Photo No. 12-18Legal Land Owner Eugene L. Maillet et al

Address \_\_\_\_\_

Operator E. J. MageraAddress Flat Springs

Water is delivered by: 1. Private System;

2. Ditch Company;

3. State Project;

4. Federal Project;

5. Irrigation District

App. No. Decree No.	NAME OF APPROPRIATOR TO WHOM DECREED	NAME OF STREAM	Date App. Date Priority	Mines Inches	In Use	NAME OF DITCH (Water Delivered By)	No.	R/F	Present Irr. Acres	Irrigable Acres
SR-2161	Eugene L. Maillet	Warm Springs Creek	1903	96AF	yes	Maillet Ditch	1	R	91	0
SR-2157	Michael Maillet	"	1903	10AF	yes					
SR-2157	Susan Prongue	"	1895	42AF	yes					
D-24	Eugene L. Maillet	"	1904	36	yes					
D-23	Susan Prongue	"	1904	55	yes					
			1893	18	yes					
2-548	Eugene L. Maillet	Spring	7-13-30	all	stock					
2-549	Susan Prongue	Spring	7-13-30	all	stock					
SR-2156	Mary Lamoreaux	Warm Springs Creek	1890-91	70AF	yes					

NOTE: R—Denotes Regular Irrigation. F—Flood Irrigation.

Adequate Supply: Yes No Explain short of water this year

Remarks \_\_\_\_\_

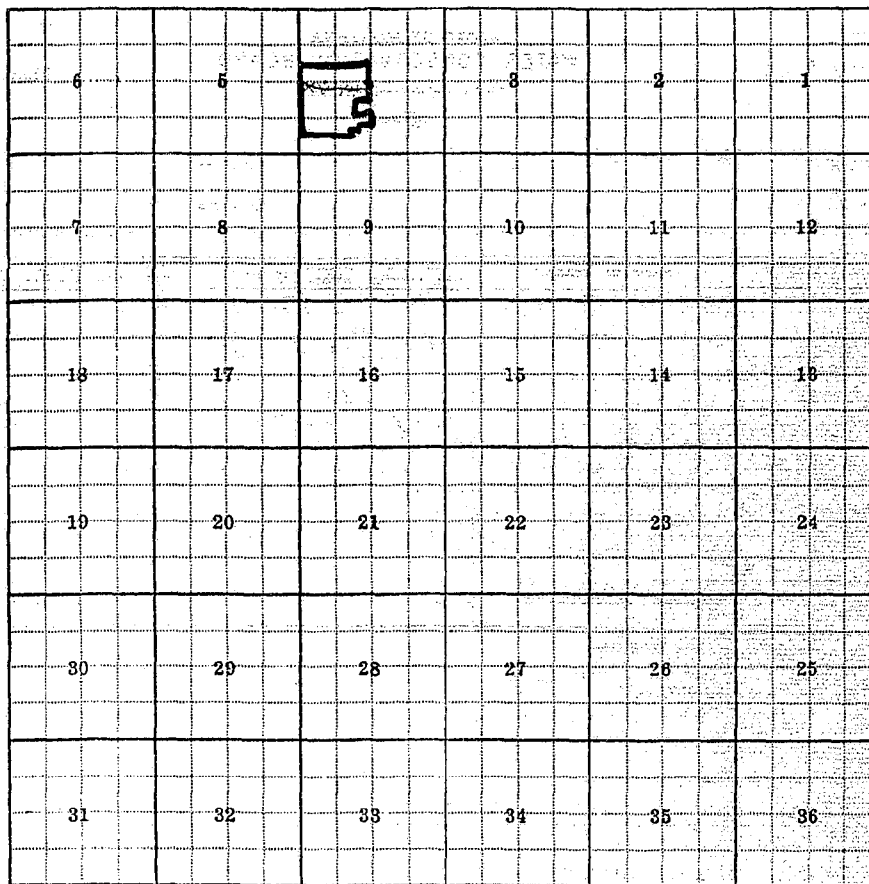
River Basin Columbia

Information From

E. J. Magera

Also in: Plat No. _____ Twp. _____ Rge. _____	Plat No. _____ Twp. _____ Rge. _____	Plat No. _____ Twp. _____ Rge. _____
Plat No. _____ Twp. _____ Rge. _____	Plat No. _____ Twp. _____ Rge. _____	Plat No. _____ Twp. _____ Rge. _____





Land Ownership \_\_\_\_\_

\_\_\_\_\_

\_\_\_\_\_



County Sanders

Farm Checked: Date 10-27-70

By Alma

Legal Land Owner Louis H & Gladys Matthews

Operator.

Address Hot Springs

Address

Water is delivered by:— 1. Private System;

2. Ditch Company:

3. State Project;

4. Federal Project;

### 5. Irrigation District

[illegible]

**NOTE: R—Denotes Regular Irrigation. F—Flood Irrigation.**

Adequate Supply: Yes..... No..... Explain.

Remarks.

### ...River Basin

Also in: Plat No. .... Twp. .... Rge. ....	Plat No. .... Twp. .... Rge. ....	Plat No. .... Twp. .... Rge. ....
Plat No. .... Twp. .... Rge. ....	Plat No. .... Twp. .... Rge. ....	Plat No. .... Twp. .... Rge. ....

Information From

Eugene Mailet



18

	Present Irr. Acres	Irrigable Acres
1		
2		
3		
4		
5		
6		
7		
8		
9		
10		
11		
12		
13		
14		
15		
16		
17		
18		
19		
20		
21		
22		
23		
24		
25		
26		
27		
28		
29		
30		
31		
32		
33		
34		
35		
36		
37		
38		
39		
40		
41		
42		
43		
44		
45		
46		
47		
48		
49		
50		
51		
52		
53		
54		
55		
56		
57		
58		
59		
60		
61		
62		
63		
64		
65		
66		
67		
68		
69		
70		
71		
72		
73		
74		
75		
76		
77		
78		
79		
80		
81		
82		
83		
84		
85		
86		
87		
88		
89		
90		
91		
92		
93		
94		
95		
96		
97		
98		
99		
100		

A 6x6 grid with numbers 1 through 36. The numbers are arranged in a boustrophedon pattern, starting from the top-right corner (row 1, column 6) and ending at the bottom-left corner (row 6, column 1). An arrow points to the cell containing the number 4, which is located at row 1, column 3.

6	5	4	3	2	1
7	8	9	10	11	12
13	14	15	16	17	18
19	20	21	22	23	24
25	26	27	28	29	30
31	32	33	34	35	36

### Land Ownership.

om

Ballet



County Sandwich

Farm Checked: Date 2-13-68

By Dave

Legal Land Owner Town of Hot Springs

### Operator

Water is delivered by:— (1) Private System;

STATE OF MONTANA  
WATER CONSERVATION BOARD  
Water Resources Survey

T21N R24W Plat No. 51

Photo No. L-D-18

Address 1161 Spring St

Address

#### 4. Federal Project:

### 5. Irrigation District.

### 3. State Project:

Water is delivered by:— (1) Private System; 2. Ditch Company, 3. State Project.										NAME OF DITCH (Water Delivered By)		No.	R/F	Present Irr. Acres	Irrigable Acres
App. No. Decree No.	NAME OF APPROPRIATOR TO WHOM DECREED	NAME OF STREAM	Date App. Date	Priority	Miner's Inches	In Use									
D-25	Town of Hot Springs	Warm Springs Creek	18-93		18.28	4.5	Millet ditches		1	12	18	0			
			6-28-35		21.72	4.5									
							Domestic								
W. 1000	(Stony Number) Town of Hot Springs	Well on Lot 3 Block 7 sec. 4	7-2-63		358 GPM	4.25									
W. 1003	Town of Hot Springs	Well on Lot 10 Block 11 sec. 11	11-1-39		350 GPM	4.25									

NOTE: R—Denotes Regular Irrigation. F—Flood Irrigation.

Adequate Supply: Yes..... No..... Explain.  
Remarks.....

[illegible]

River Basin, Columbia

**Information From:**

Also in: Plat No. .... Twp. .... Rge. ....	Plat No. .... Twp. .... Rge. ....	Plat No. .... Twp. .... Rge. ....
Plat No. .... Twp. .... Rge. ....	Plat No. .... Twp. .... Rge. ....	Plat No. .... Twp. .... Rge. ....

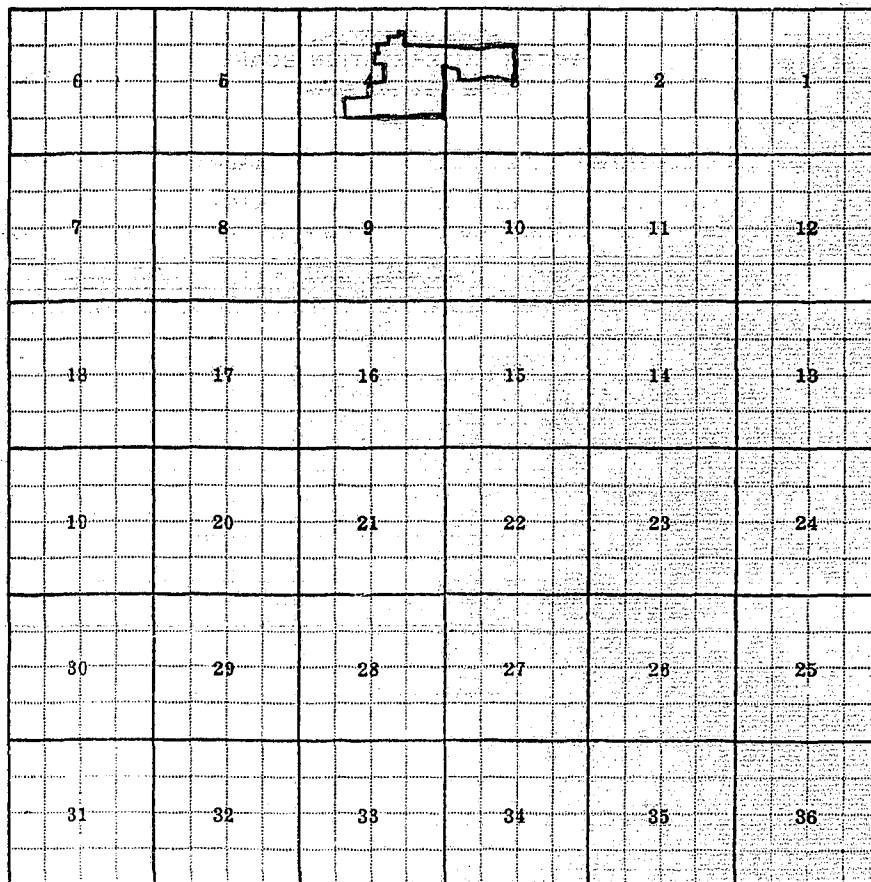
Nellie Hood (Clerk)



2-18

[illegible][illegible]

Hood (Clerk)



### Land Ownership.



County SAN JUAN

Farm Checked: Date 8-13-62

By James J. [Signature]

Legal Land Owner LESLIE M. GARD

Operator.

Water is delivered by:— 1. Private System;

STATE OF MONTANA  
WATER CONSERVATION BOARD  
Water Resources Survey

T21 R-70 Plat No. 51

Photo No. 12-78

Address. Hot Springs

Address

Project,                      4. Federal Project;                      5. Irrigation District

[illegible]

NOTE: R—Denotes Regular Irrigation. F—Flood Irrigation.

Adequate Supply: Yes..... No 1 Explain  
Remarks.....

[illegible]

River Basin (Alum River)

Information From:

BRYCE COOPER

Also in: Plat No. ....	Twp. ....	Rge. ....	Plat No. ....	Twp. ....	Rge. ....	Plat No. ....	Twp. ....	Rge. ....
Plat No. ....	Twp. ....	Rge. ....	Plat No. ....	Twp. ....	Rge. ....	Plat No. ....	Twp. ....	Rge. ....



6	5	4	3	2	1
7	8	9	10	11	12
13	14	15	16	17	18
19	20	21	22	23	24
25	26	27	28	29	30
31	32	33	34	35	36

Land Ownership \_\_\_\_\_

\_\_\_\_\_

\_\_\_\_\_