

County... Sanders

By Dave

Legal Land Owner.....*P.F. Hutzler, Land*

Operator.

Water is delivered by:— 1. Private System;

STATE OF MONTANA
WATER CONSERVATION BOARD
Water Resources Survey

T 211 R 294 Plat No. 96

Photo No. 50-9

Address. Thomson Road

Address.

Project; 4. Federal Project;

5. Irrigation District

[illegible]

NOTE: R—Denotes Regular Irrigation. E—Flood Irrigation.

Adequate Supply: Yes ☒ No ☐ Explain.

Remarks.

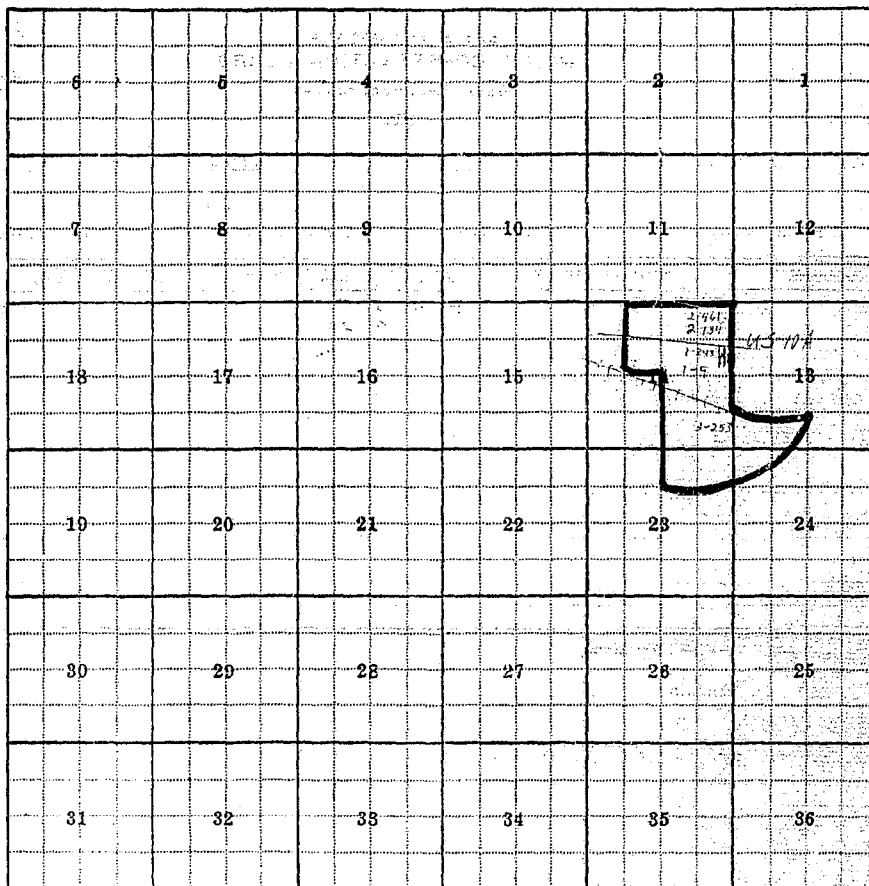
Could get good help, he is past 65 years old. Hasn't irrigated anything since 1964.

River Basin

Also in: Plat No. <u>45</u> Twp. <u>21N</u> Rge. <u>32E</u>	Plat No. _____ Twp. _____ Rge. _____	Plat No. _____ Twp. _____ Rge. _____
Plat No. _____ Twp. <u>23N</u> Rge. <u>32E</u>	Plat No. _____ Twp. _____ Rge. _____	Plat No. _____ Twp. _____ Rge. _____

Information From:

P. E. Hungerford



Land Ownership

F-1-A

County SandersFarm Checked: Date 9-18-68By DaveLegal Land Owner Earl C. & Alice D. Oliver

Operator

Water is delivered by:— 1. Private System;

2. Ditch Company;

3. State Project;

4. Federal Project;

5. Irrigation District

STATE OF MONTANA
WATER CONSERVATION BOARD
Water Resources Survey

T. 24N. R. 27W. Plat No. 46Photo No. 50-5-7Address Thompson Falls

Address

Appl. No. Decree No.	NAME OF APPROPRIATOR TO WHOM DECREED	NAME OF STREAM	Date App. Date Priority	Miner's Inches	In Use	NAME OF DITCH (Water Delivered By)	No.	R/F	Present Irr. Acres	Irrigable Acres
2-91	Charles McEvers	Spring NE corner 31	6-4-07	1200	Yes					
2-112	Wm. Phillips	Gas Spring creek	2-22-08	150	Yes	Oliver Sprinkler	1	R	60	0
2-83	James H. Warwick	Warwick Creek	12-10-06	150	Stock					
2-352	E. D. Peck	Spring on farm 22	9-25-15	50	Stock					
2-308	"	Dry Creek	7-25-13	360	Stock					
USE	Earl C. Oliver	Clark RR. River	6-2-59		Yes	Oliver Pump & Sprinkler	1	R	2	0
2-137	E. D. Peck	Cherry Creek	5-14-09	250	NO					
2-113	"	"	7-10-07	1200	NO					
USE	Earl Oliver	Oliver Well			Yes	Oliver Sprinkler	1	R	7	0

NOTE: R—Denotes Regular Irrigation. F—Flood Irrigation.

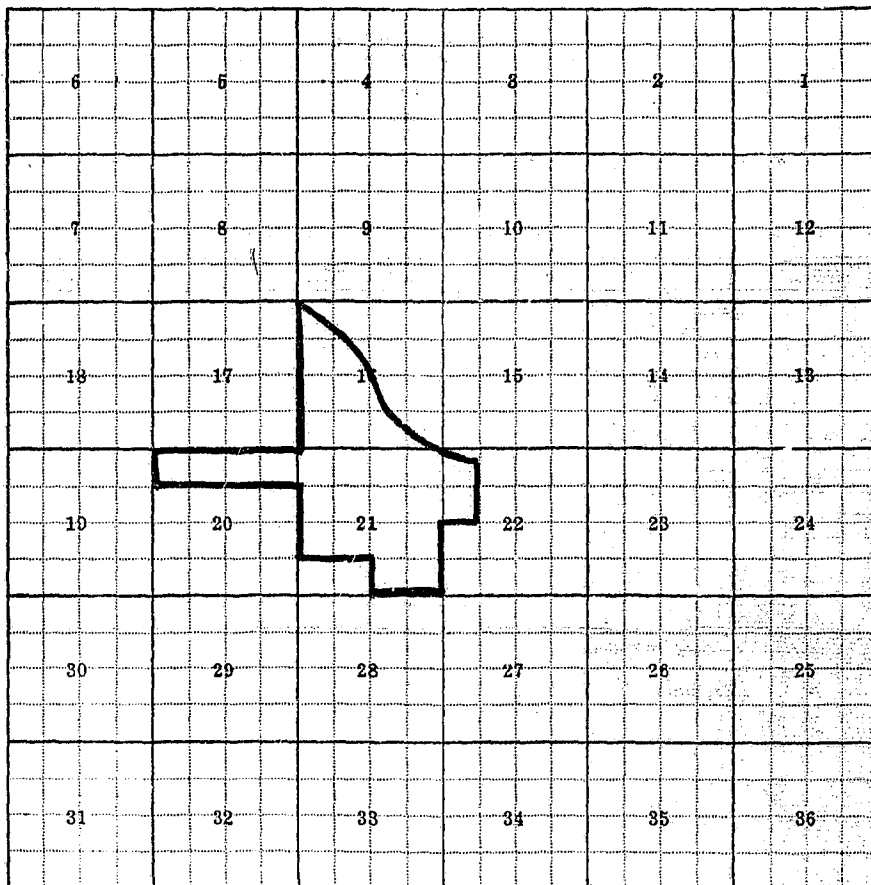
Adequate Supply: Yes No Explain 4" pump Gas
Remarks 1" Pump Electric

2406' above Sealeville 4 DM 2439 U.S.G.S.
65-302 J. Murry to Thompson Falls Lumber Co. Placed in Clark River except PL SW NE (Pl. 44 & 45)
67-202 Thompson Falls Lumber Co. to Earl Oliver except PL SW NE

River Basin

Also in: Plat No. Twp. Rge.	Plat No. Twp. Rge.	Plat No. Twp. Rge.
Plat No. Twp. Rge.	Plat No. Twp. Rge.	Plat No. Twp. Rge.

Information From Kinney
Earl Oliver



Land Ownership.....
.....
.....

County Sanders

Farm Checked: Date 7-23-68

By Dave

Legal Land Owner Verona Mashro

Operator.

Address Thomson Hall

Address

Water is delivered by:— 1. Private System; 2. Ditch Company; 3. State Project; 4. Federal Project; 5. Irrigation District

NOTE: R—Denotes Regular Irrigation. F—Flood Irrigation.

Adequate Supply: Yes..... No..... Explain

Remarks: Has Not used for several years. Too old and children not interested.

River Basin

Information From

Fishes

County Sacramento

Farm Checked: Date 7-1-68

By Dave

Legal Land Owner Howard E. & Evelyn M. Saint

Address London, Ontario, Canada

Operator.

Address

Water is delivered by:— 1. Private System;

2. Ditch Company:

3. State Project:

4. Federal Project:

5. Irrigation District

NOTE: R—Denotes Regular Irrigation. F—Flood Irrigation.

Adequate Supply: Yes..... No..... Explain.

Remarks.

Note Police report showed that after 10:00 PM on 7-16-89, JONES told there had been no time to go anywhere.

River Basin

Also	Twp.....	Rge.....	Plat No.....	Twp.....	Rge.....	Plat No.....	Twp.....	Rge.....
	Plat No.....	Twp.....	Rge.....	Plat No.....	Twp.....	Rge.....	Plat No.....	Twp.....

Information From

David H. Grant

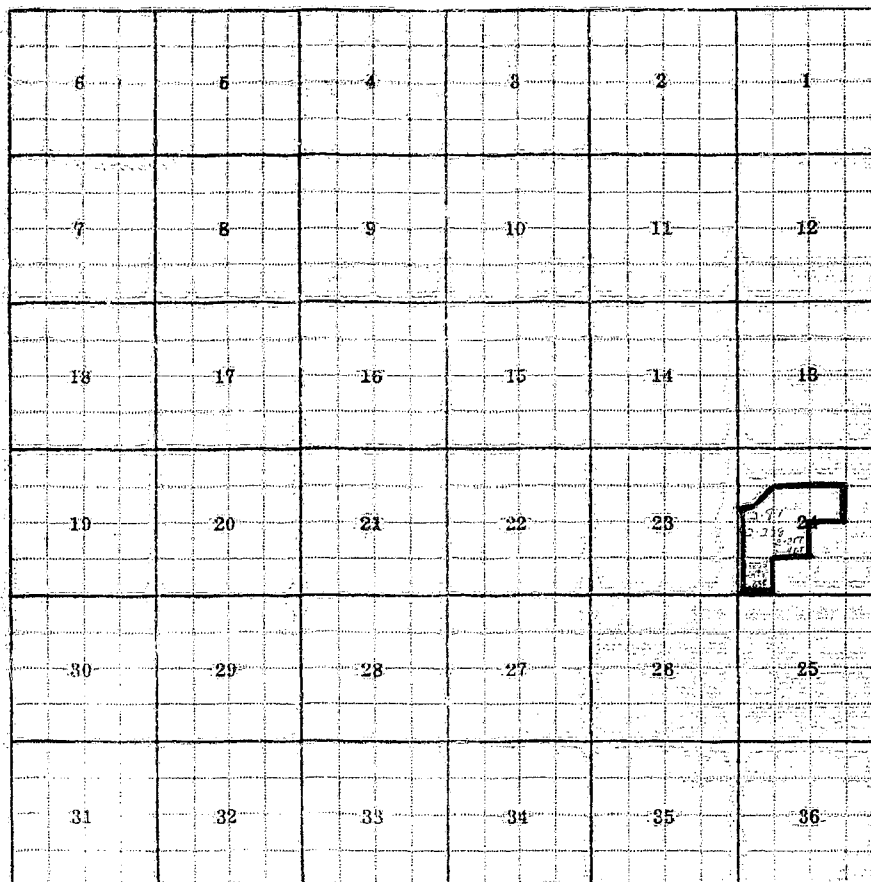
Lat No. 46

tion District

Percent Acres	Irrigable Acres
24	24

TYPE

Grant



Land-Ownership......

County Sandoz

Farm Checked: Date 9-1-68

By Dea

Legal Land Owner David H. Jones, Jr. Grant

Operator.

Address. Thompson Falls

Address.

Water is delivered by:— 1. Private System; 2. Ditch Company; 3. State Project; 4. Federal Project; 5. Irrigation District.

[illegible]

NOTE: R—Denotes Regular Irrigation. F—Flood Irrigation.

Adequate Supply: Yes..... No..... Explain.
Remarks.....

Case 334 E.D. Peck Plaintiff Cherry Creek
vs 10-10-11
M.P.R., Inc. Christy, and McEwen, Theodore Bp
Dismissed with this Agreement
that the Plaintiff admits that the Def. have the prior right to 167A Cfd. of Cherry Cr.
as is appropriate in Book 1 pg 461 also in deed book 16 pg 546 to 548 and Book 18 pg 423 & Book 17 pg 397.
Sgt. Alex Howard & Son's Farm

River Basin Columbia

Also in: Plat No.....	Twp.....	Rge.....	Plat No.....	Twp.....	Rge.....	Plat No.....	Twp.....	Rge.....
Plat No.....	Twp.....	Rge.....	Plat No.....	Twp.....	Rge.....	Plat No.....	Twp.....	Rge.....

Information From

David Grant

F-1-A

County SANDERSFarm Checked: Date 7-16-68By DaveLegal Land Owner O. J. & Gertrude MurrayOperator Cal WilsonWater is delivered by:— (1) Private System;

MONTANA WATER RESOURCES BOARD

Water Resources Survey

T. 21N. R. 22W. Plat No. 46Photo No. 500-194, 500-192, 500-9
& 500-7Address Thompson Falls, MontanaAddress Thompson Falls, Montana

2. Ditch Company;

3. State Project;

4. Federal Project;

5. Irrigation District

App. No. Decree No.	NAME OF APPROPRIATOR TO WHOM DECREED	NAME OF STREAM	Date App. Date, Priority	Miner's Inches	In Use	NAME OF DITCH (Water Delivered By)	No.	R/F	Present Irr. Acres	Irrigable Acres
1-87	Wes. H. Mathews	Ashley Creek	7-10-95	300	yes	Murray ditches	1	R	25	0
1-52	E.H. Dowell	Ashley Creek	1-10-91	15	yes					
1-87A	W.E. Underberg, Ex-Graild	Ashley Creek	7-15-95	300	yes					
1-9	Wesley Grandchamp	Ashley Creek	12-2-84	300	yes					
1-11	Charles H. Trickle	Ashley Creek	9-15-83	300	yes	Murray Pump, Pipeline & Sprinkler	1	R	33	30
1-102	Henry Swanson	Ashley Creek	9-5-82	150	yes					
1-2	David H. Lammie	Ashley Creek	9-27-82	All	yes					
2-28	E.E. Walker	Spring (NE 1/4 Sec. 15)	3-11-05	All	Stock					
3-07	Chas. Eck Land & Cattle Co.	Spring (SE 1/4 Sec. 11)	11-26-19	40	Stock					
1-241	Nelson Grandchamp	Spring (NW 1/4 Sec. 12)	8-26-03	100	no					
D-7B	Chas. Eck Land & Cattle Co.	3 Springs (NE 1/4 Sec. 11)	12-1-19		Stock					

NOTE: R—Denotes Regular Irrigation. F—Flood Irrigation.

Adequate Supply: Yes No Explain

Remarks

(Has a gravity Pipeline & Sprinkler but has to boost it with a pump.)

River Basin Columbia

Also in: Plat No. Twp. Rge.	Plat No. Twp. Rge.	Plat No. Twp. Rge.
Plat No. Twp. Rge.	Plat No. Twp. Rge.	Plat No. Twp. Rge.

Information From:

Cal Wilson

Plat No. 46

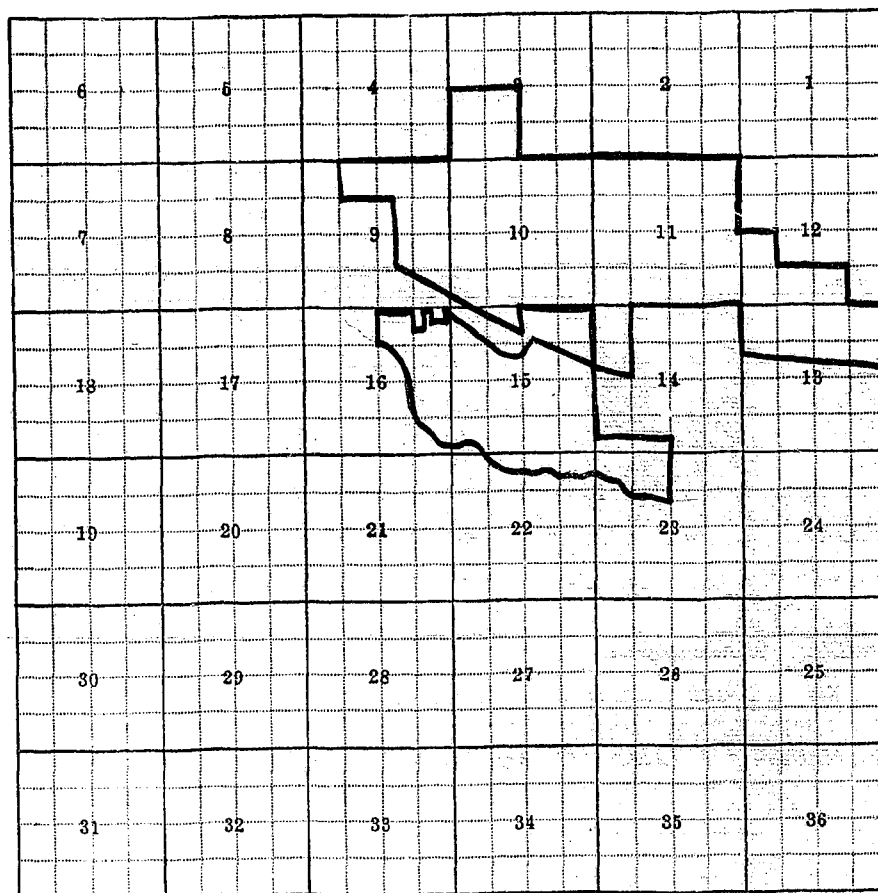
1,500-92,500-9

20

1

Irrigation District

Present Irr. Acres	Irrigable Acres
<u>25</u>	<u>0</u>
<u>58</u>	<u>30</u>



Land Ownership

om:

601

County Sanders

Farm Checked: Date 9-18-68

By Pave

T. 214 R. 29 N Plat No.

Photo No. 5D-7

Legal Land Owner Gilbert W. & Elizabeth K. Warner

Address. Thompson Falls

Operator.

Address

Water is delivered by:— 1. Private System; 2. Ditch Company; 3. State Project; 4. Federal Project; 5. Irrigation District

[illegible]

NOTE: R—Denotes Regular Irrigation. F—Flood Irrigation.

Adequate Supply: Yes..... No..... Explain 3" Main Line Gas Pump

Remarks.

River Basin... Columbia

Also in: Plat No.....	Twp.....	Rge.....	Plat No.....	Twp.....	Rge.....	Plat No.....	Twp.....	Rge.....
Plat No.....	Twp.....	Rge.....	Plat No.....	Twp.....	Rge.....	Plat No.....	Twp.....	Rge.....

Information From

Gilbert Wagner

6	5	4	3	2	1
7	8	9	10	11	12
18	17	16	15	14	13
19	20	21	22	23	24
30	29	28	27	26	25
31	32	33	34	35	36

Land Ownership.....

.....

.....

County Sanders

Farm Checked: Date 9-1-68

By Dave

Legal Land Owner Daniel O. Lewis

Operator.....Harvey Curran

Water is delivered by:— 1. Private System;

STATE OF MONTANA
WATER CONSERVATION BOARD
Water Resources Survey

T. 21N. R. 29W. Plat No. 46

Photo No. 50-9

Address: California

Address. *Thompson Falls*

3. State Project;

4. Federal Project;

5. Irrigation District

[illegible]

NOTE: R—Denotes Regular Irrigation. F—Flood Irrigation.

Adequate Supply: Yes..... No..... Explain.....

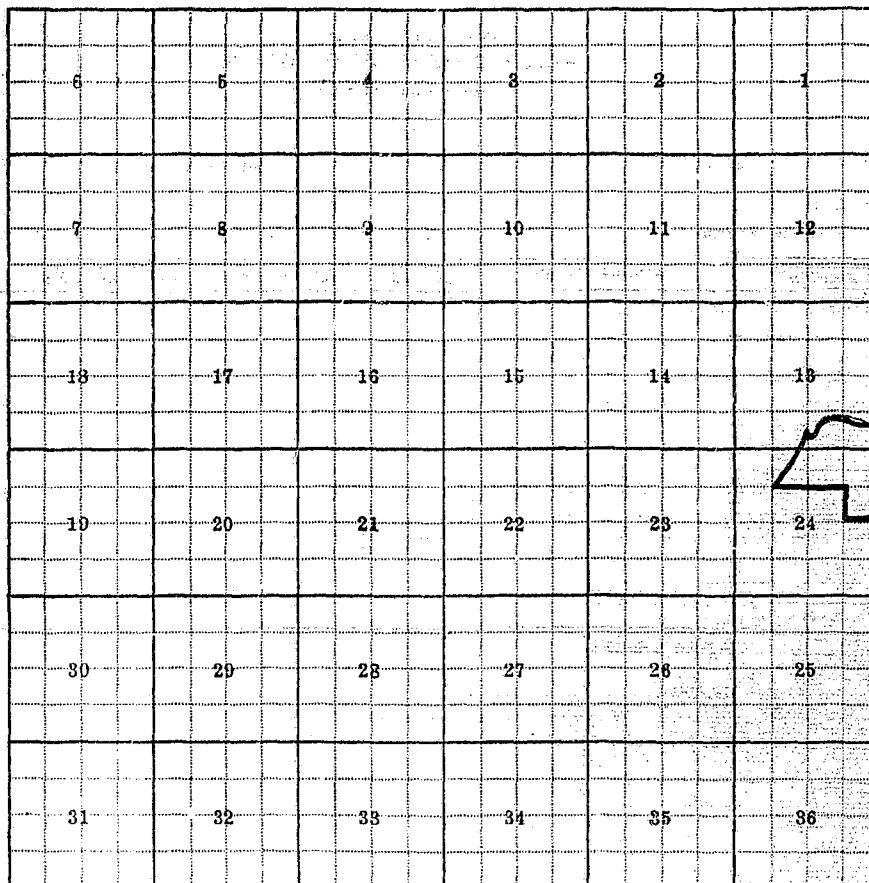
Remarks: *✓ Do not know any thing about this. MR. Maske, Manager of the*

...River Basin Columbia

Also in: Plat No.	Twp.	Rge.	Plat No.	Twp.	Rge.	Plat No.	Twp.	Rge.
Plat No.	Twp.	Rge.	Plat No.	Twp.	Rge.	Plat No.	Twp.	Rge.

Information From:

Mrs Harvey Curran



Land Ownership _____

County Sandoz

Farm Checked: Date 9- - 68

By

Legal Land Owner John W. Salmon

Operator.

Address Thompsonville, Tenn

Address

Water is delivered by:— 1. Private System;

2. Ditch Company;

3. State Project;

4. Federal Project;

5. Irrigation District

[illegible]

NOTE: R—Denotes Regular Irrigation. F—Flood Irrigation.

Adequate Supply: Yes..... No..... Explain.....

Remarks

River Basin

Information From:

Also in: Plat No.....	Twp.....	Rge.....	Plat No.....	Twp.....	Rge.....	Plat No.....	Twp.....	Rge.....
Plat No.....	Twp.....	Rge.....	Plat No.....	Twp.....	Rge.....	Plat No.....	Twp.....	Rge.....


6	5	4	3	2	1
7	8	9	10	11	12
18	17	16	15	14	13
19	20	21	22	23	24
30	29	28	27	26	25
31	32	33	34	35	36

Land Ownership _____

Plat No. 46.

gation District

Present in Acres	Irrigable Acres
100	100
200	200
300	300
400	400
500	500
600	600
700	700
800	800
900	900
1000	1000
1100	1100
1200	1200
1300	1300
1400	1400
1500	1500
1600	1600
1700	1700
1800	1800
1900	1900
2000	2000
2100	2100
2200	2200
2300	2300
2400	2400
2500	2500
2600	2600
2700	2700
2800	2800
2900	2900
3000	3000
3100	3100
3200	3200
3300	3300
3400	3400
3500	3500
3600	3600
3700	3700
3800	3800
3900	3900
4000	4000
4100	4100
4200	4200
4300	4300
4400	4400
4500	4500
4600	4600
4700	4700
4800	4800
4900	4900
5000	5000
5100	5100
5200	5200
5300	5300
5400	5400
5500	5500
5600	5600
5700	5700
5800	5800
5900	5900
6000	6000
6100	6100
6200	6200
6300	6300
6400	6400
6500	6500
6600	6600
6700	6700
6800	6800
6900	6900
7000	7000
7100	7100
7200	7200
7300	7300
7400	7400
7500	7500
7600	7600
7700	7700
7800	7800
7900	7900
8000	8000
8100	8100
8200	8200
8300	8300
8400	8400
8500	8500
8600	8600
8700	8700
8800	8800
8900	8900
9000	9000
9100	9100
9200	9200
9300	9300
9400	9400
9500	9500
9600	9600
9700	9700
9800	9800
9900	9900
10000	10000



Land Ownership

County Sandoval

Farm Checked: Date 7-17-68

By John Doe

Legal Land Owner Walter L. Pladen et al

Operator.

Address Plains

Address

Water is delivered by;— 1. Private System;

STATE OF MONTANA
WATER CONSERVATION BOARD
Water Resources Survey

T. 24N. R. 23W. Plat No. 46

Photo No. 57-9

Water is delivered by:— 1. Private System; 2. Ditch Company; 3. State Project; 4. Federal Project; 5. Irrigation District.

[illegible]

NOTE: R—Denotes Regular Irrigation. F—Flood Irrigation.

Adequate Supply: Yes..... No..... Explain.....

Remarks.

River Basin

Also in: Plat No. 56 Twp. 20N Rge. 24W
Plat No. _____ Twp. _____ Rge. _____

Plat No.	Twp.	Rge.
Plat No.	Twp.	Rge.

Plat No.	Twp.	Rge.
Plat No.	Twp.	Rge.

Information From

Ed Bruce

County, San Diego

Farm Checked: Date 7-68

By James H. H. H. H.

Legal Land Owner Robert G. & Ellen Pascoe (only two)

Operator.

Water is delivered by:— 1. Private System;

STATE OF MONTANA
WATER CONSERVATION BOARD
Water Resources Survey

T 211 R 292 Plat No. 46

Photo No. 52-7

Address Thompson Falls

Address.....

2. Ditch Company;

3. State Project;

4. Federal Project;

5. Irrigation District

[illegible]

NOTE: R—Denotes Regular Irrigation. F—Flood Irrigation.

Adequate Supply: Yes..... No..... Explain
Remarks.....

Plan to speak about to a group

River Basin

Also in: Plat No. Twp. Rge.	Plat No. Twp. Rge.	Plat No. Twp. Rge.
Plat No. Twp. Rge.	Plat No. Twp. Rge.	Plat No. Twp. Rge.

Information From:

Robert G. Racicot

D-7

[illegible]A 6x6 grid with numbers 1 through 36. The numbers are arranged in a standard 6x6 grid pattern, starting from 1 in the top-right corner and increasing towards the bottom-left. The number 23 is highlighted with a thick black border. The grid is composed of 36 small squares, each containing a number. The numbers are: Row 1: 1, 2, 3, 4, 5, 6; Row 2: 7, 8, 9, 10, 11, 12; Row 3: 13, 14, 15, 16, 17, 18; Row 4: 19, 20, 21, 22, 23, 24; Row 5: 25, 26, 27, 28, 29, 30; Row 6: 31, 32, 33, 34, 35, 36. The number 23 is located in the 4th row, 5th column.

Land Ownership.

tion From:

H. G. Racicot

County Sanders

Farm Checked: Date 9-23-68

By Dave

Legal Land Owner Albert F. Macho

Operator.

Water is delivered by:— 1. Private System;

STATE OF MONTANA
WATER CONSERVATION BOARD
Water Resources Survey

T. 214 R. 29W Plat No. 46

Photo No. None

Address Thompson Falls

Address.

Project, 4. Federal Project; 5. Irrigation District

[illegible]

NOTE: R—Denotes Regular Irrigation. F—Flood Irrigation.

Adequate Supply: Yes _____ No _____ Explain _____

Remarks.

River Basin

Information From

field

6	5	4	3	2	1
7	8	9	10	11	12
18	17	16	15	14	13
19	20	21	22	23	24
30	29	28	27	26	25
31	32	33	34	35	36

Land Ownership _____

County Sanders

Farm Checked: Date 7-23-68

By Dave

STATE OF MONTANA
WATER CONSERVATION BOARD
Water Resources Survey

T21N R29W Plat No. 46

Photo No. 57-5-15D-9

Legal Land Owner Bernard & Verone De Long

Address Thompson Falls

Operator.

Address

Water is delivered by:— 1. Private Systems

2. Ditch Company;

3. State Project:

4. Federal Project;

5. Irrigation District

[illegible]

NOTE: R—Denotes Regular Irrigation. F—Flood Irrigation

Adequate Supply: Yes..... No..... Explain.

Remarks.

River Basin

Information From:

Also in: Plat No.	Twp.	Rge.	Plat No.	Twp.	Rge.	Plat No.	Twp.	Rge.
Plat No.	Twp.	Rge.	Plat No.	Twp.	Rge.	Plat No.	Twp.	Rge.

Filed

6	5	4	3	2	1
7	8	9	10	11	12
13	14 <i>1-74</i>	15	16	17	18
19	20	21	22	23 <i>1-75</i>	24
25	26	27	28	29	30
31	32	33	34	35	36

Land Ownership _____
