

F-1-A

County SANDERS

T^{23N} R. 24W Plat No. 35

Farm Checked: Date 7-30-68

MONTANA WATER RESOURCES BOARD

Photo No. 10-26, 10-74

Water Resources Survey

By Mc B.

Legal Land Owner ELIZABETH & GARTH P. HOWSER

Address LOVE PINE

* Operator GARTH P. HOWSER

Address.....

Water is delivered by:— (1) Private System;

2. Ditch Company;

3. State Project:

4. Federal Project;

5. Irrigation District

[illegible]

NOTE: R—Denotes Regular Irrigation. F—Flood Irrigation.

Adequate Supply: Yes.....X..... No..... Explain.

Remarks.

REMARKS: *BUYING ELIZABETH HOWSER PROP.

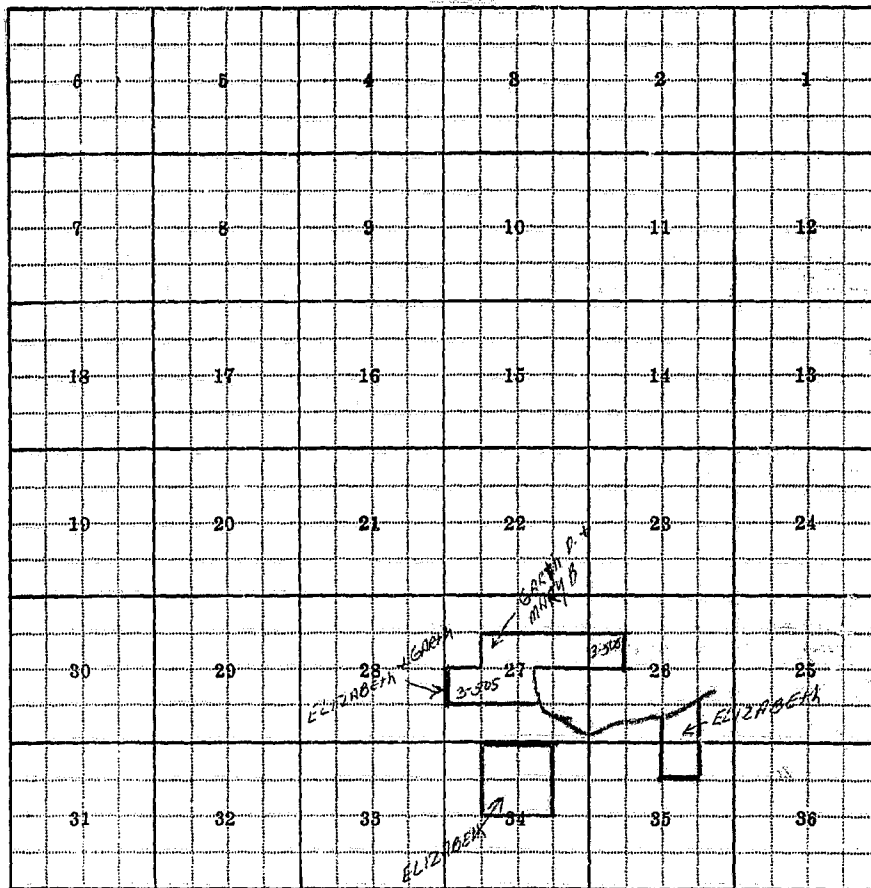
** ALLOT. # 3454 NW 1/4 S. 35 SEC. 26 LOT 8 S. 9.46 AC
3468 W 2/4 E 2/4 11 34 75.51 AC

River Basin Columbia

Also in: Plat No.	Twp.	Rge.	Plat No.	Twp.	Rge.	Plat No.	Twp.	Rge.
Plat No.	Twp.	Rge.	Plat No.	Twp.	Rge.	Plat No.	Twp.	Rge.

Information From:

GARY H. HOWSE



Land Ownership

County SANDERS

T 29N R 24W Plat No. 95

Farm Checked: Date 8-5-68

MONTANA WATER RESOURCES BOARD

Photo No. 700-21, 700-19.

By JACK McBEE

Water Resources Survey

100-74

Legal Land Owner CHARLES F. & ELLEN B. SWOPE

Address LOVE PINE, MONTANA

Operator.....*SAME*

Address. SAME

Water is delivered by:— (1) Private System; 2. Ditch Company; 3. State Project; (4) Federal Project; (5) Irrigation District

[illegible]

NOTE: R—Denotes Regular Irrigation. F—Flood Irrigation.

Adequate Supply: Yes..... No..... Explain.

Remarks.

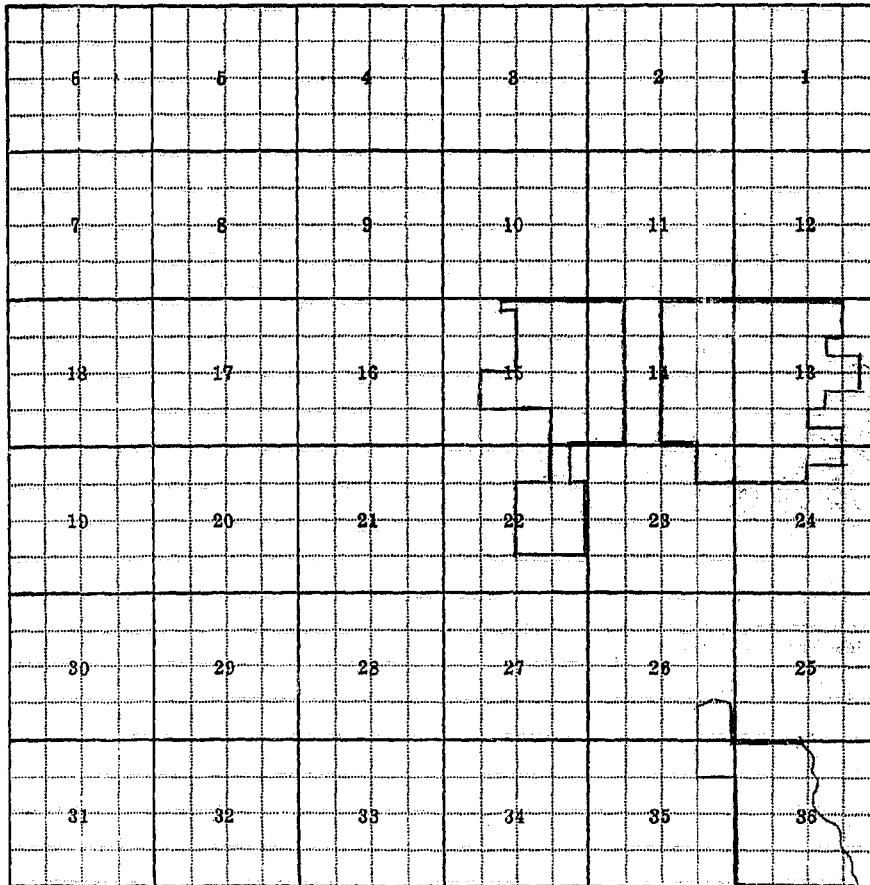
#3478	SEC. 36	148.60 AC
#3455	SEC. 35	30.02 AC

River Basin. Columbia

Also in: Plat No.....	Twp.....	Rge.....	Plat No.....	Twp.....	Rge.....	Plat No.....	Twp.....	Rge.....
Plat No.....	Twp.....	Rge.....	Plat No.....	Twp.....	Rge.....	Plat No.....	Twp.....	Rge.....

Information From:

Q. E. SWOPE



Land Ownership.....
.....
.....

County SANDEES

T. 23 N R 24 W Plat No. 35

Farm Checked: Date 7-30-68

Photo No. _____

By JACK Mc BEE

Legal Land Owner. OSCAR & ANNA M. HUSE Address. NIARADA, MONTANA

Operator % HAROLD & NELLIE MURRAY Address VIARADA, MINNAPPA

Water is delivered by:— 1. Private System; 2. Ditch Company; 3. State Project; 4. Federal Project; 5. Irrigation District

[illegible]

NOTE: R—Denotes Regular Irrigation. F—Flood Irrigation.

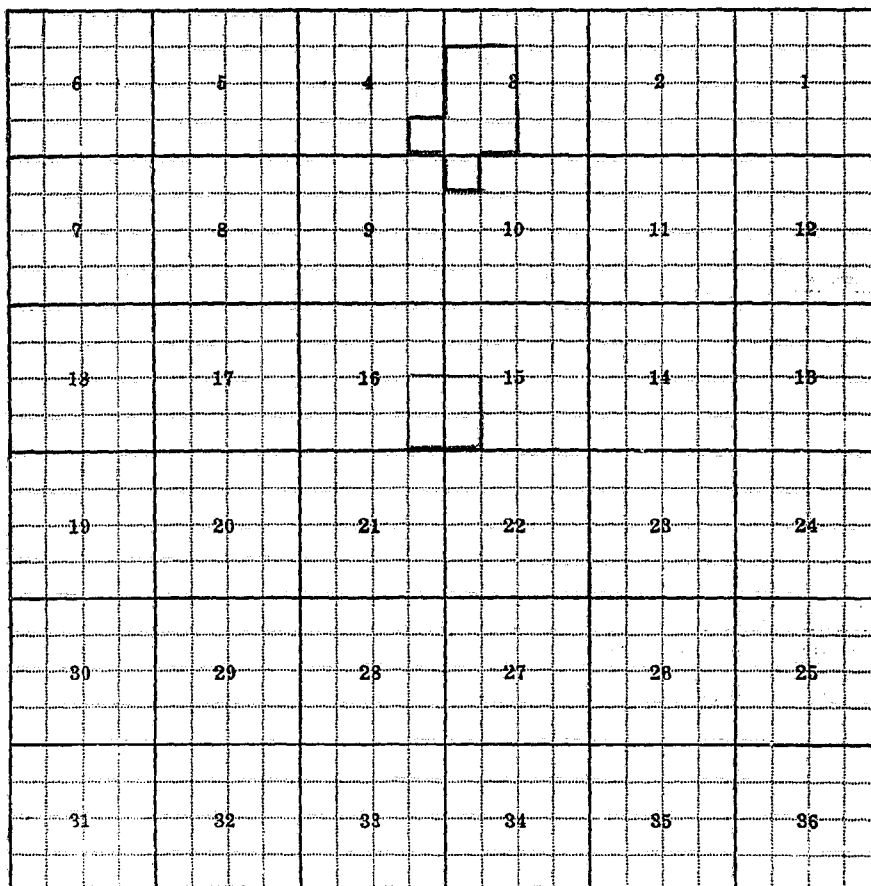
Adequate Supply: Yes..... No..... Explain.....
Remarks.....

River Basin *Columbia*

Also in: Plat No. Twp. Rge.	Plat No. Twp. Rge.	Plat No. Twp. Rge.
Plat No. Twp. Rge.	Plat No. Twp. Rge.	Plat No. Twp. Rge.

Information From:

HARD MURRAY



Land Ownership _____

County SANDERS

T 23N R 24W Plat No. 25

Farm Checked: Date 8-8-68

Photo No. 10-25

By Mc 2

Legal Land Owner John & Lula King Address LONE PINE

Operator TO ROBERT KING Address _____

Water is delivered by:— 1. Private System; 2. Ditch Company; 3. State Project; ④ Federal Project; ⑤ Irrigation District.

[illegible]

NOTE: R—Denotes Regular Irrigation. F—Flood Irrigation.

Adequate Supply: Yes ☒ No ☐ Explain.....

Remarks.....

ALLot. # 3464 NESE S. 34 37.88 AC.

River Basin *Columbia*

Also in: Plat No.....	Twp.....	Rge.....	Plat No.....	Twp.....	Rge.....	Plat No.....	Twp.....	Rge.....
Plat No.....	Twp.....	Rge.....	Plat No.....	Twp.....	Rge.....	Plat No.....	Twp.....	Rge.....

Information From:

Field Survey

6	5	4	3	2	1
7	8	9	10	11	12
13	14	15	16	17	18
19	20	21	22	23	24
25	26	27	28	29	30
31	32	33	34	35	36

Land Ownership

County SANDERS

T. 222 R. 244 Plat No. 35

Farm Checked: Date 7-18-68

MONTANA WATER RESOURCES BOARD
Water Resources Survey

Photo No. 100-104

By MCB.

Legal Land Owner BRUCE B. & MARJORIE J. BROWN Address NIARADA

Operator.....Address.....

Water is delivered by:— 1. Private System; 2. Ditch Company; 3. State Project; 4. Federal Project; 5. Irrigation District

[illegible]

NOTE: R—Denotes Regular Irrigation. F—Flood Irrigation.

Adequate Supply: Yes ☒ No ☐ Explain.....

Remarks.....


...River Basin Columbia

Also in: Plat No. <u>28</u> Twp. <u>24N</u> Rge. <u>4W</u>	Plat No. Twp. Rge.	Plat No. Twp. Rge.
Plat No. Twp. Rge.	Plat No. Twp. Rge.	Plat No. Twp. Rge.

Information from:

FOUR BRANCH

ALLOT. # 3271



Land Ownership

County SANDERS

Farm Checked: Date 8-7-68

By MC B.

T. 23rd R. 24th Plat No. 35

Photo No. 1-D-76

Legal Land Owner LEONARD F. & ANN D. FRANKLIN Address LOVE PINE

Operator W. J. R. ANDREWS Address 1515 1/2

Water is delivered by:— 1. Private System; 2. Ditch Company; 3. State Project; 4. Federal Project; 5. Irrigation District

[illegible]

NOTE: R—Denotes Regular Irrigation. F—Flood Irrigation.

Adequate Supply: Yes.....☒..... No..... Explain.....

Remarks.

ALLT. #3454 E²WF4 55.29 MC

River Basin *Columbia*

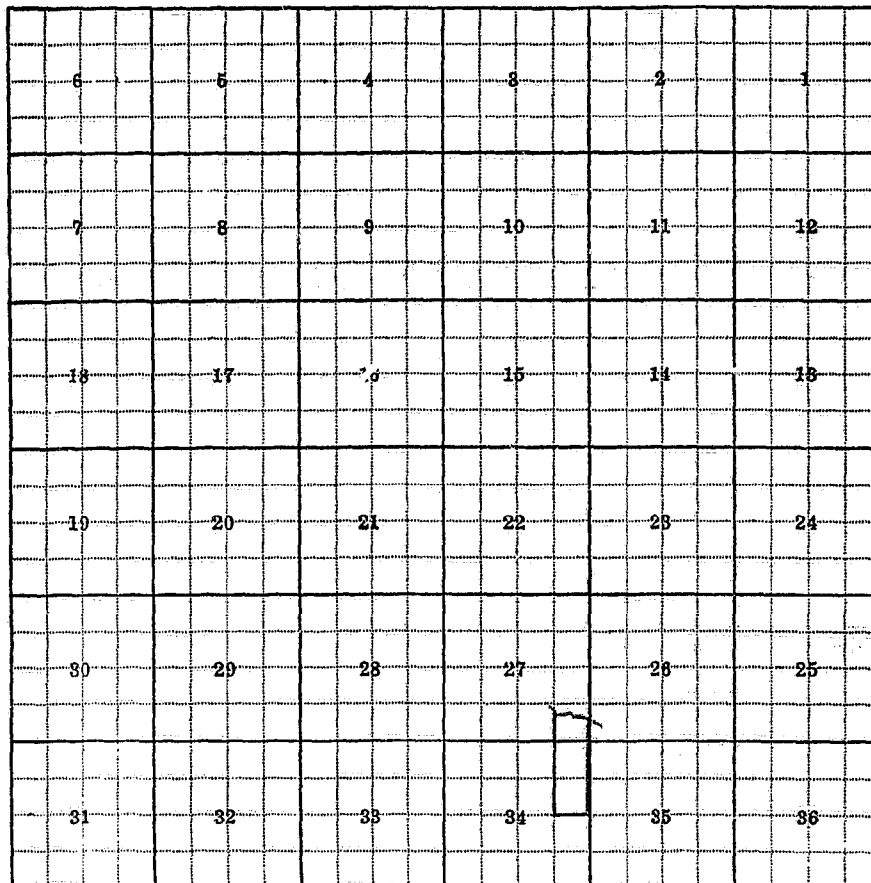
Information From:

J. R. ANDREWS

Plat No. 35

Irrigation District

Present Irr. Acres	Irrigable Acres
35	0



Land Ownership

From:

DREWS

Count: SANDERS

T 23w R 24w Plat No. 35

Farm Checked: Date 8-7-68

Photo No. 10-26

By Mc B.

Legal Land Owner CHARLES W. + ROMONA P. SWOPE Address LOVE PINE

Operator SAME Address 1000

Water is delivered by:— 1. Private System; 2. Ditch Company; 3. State Project; (4) Federal Project; (5) Irrigation District.

[illegible]

NOTE: R—Denotes Regular Irrigation. F—Flood Irrigation.

Adequate Supply: Yes ☒ No ☐ Explain.....

Remarks.....

ALLot. #3465 W²SE⁴ SE³SE⁴ SEC. 34 N11.79 AC.

River Basin Columbia

Also in: Plat No.	Twp.	Rge.	Plat No.	Twp.	Rge.	Plat No.	Twp.	Rge.
Plat No.	Twp.	Rge.	Plat No.	Twp.	Rge.	Plat No.	Twp.	Rge.

Information From:
CHARLES W. SWOPE

6	5	4	3	2	1
7	8	9	10	11	12
13	14	15	16	17	18
19	20	21	22	23	24
25	26	27	28	29	30
31	32	33	34	35	36

3965

Land Ownership

County SANDERS

Farm Checked: Date 7-30-68

By WARREN & DAVE

Legal Land Owner Lyle Mc Henry

Operator.....*SAME*

MONTANA WATER RESOURCES BOARD

Water Resources Survey

T. 23N R. 24W Plat No. 35

Photo No. 100-74

Water is delivered by:— 1. Private System; 2. Ditch Company; 3. State Project; ④ Federal Project; ⑤ Irrigation District.

[illegible]

NOTE: R—Denotes Regular Irrigation. F—Flood Irrigation.

Adequate Supply: Yes..... No..... Explain.....

Remarks.

#3061 N E S W Sec. 33 19.00 Acres

River Basin *Columbia*

Also in: Plat No.....	Twp.....	Rge.....	Plat No.....	Twp.....	Rge.....	Plat No.....	Twp.....	Rge.....
Plat No.....	Twp.....	Rge.....	Plat No.....	Twp.....	Rge.....	Plat No.....	Twp.....	Rge.....

Information From:

Lyle Mc Henry

6	6	4	8	2	1
7	8	9	10	11	12
13	17	16	15	14	13
19	20	21	22	23	24
29	29	23	27	26	25
31	32	33	34	35	36

Land Ownership.....

.....

.....

County SANDERS

T 2370 R 2440 Plat No. 35

Farm Checked: Date 7-30-68

MONTANA WATER RESOURCES BOARD

Photo No. 700-19, 100-76

Water Resources Survey

By JACK Mc BEE

Legal Land Owner Arnold L. + Mary B. Pederson

Address LOVE PINE, MONTANA

Operator... SAME

Address SAME

Water is delivered by:— (1) Private System;

2. Ditch Company;

3. State Project;

4. Federal Project:

(5) Irrigation District

[illegible]

NOTE: R—Denotes Regular Irrigation. F—Flood Irrigation.

Adequate Supply: Yes..... No..... Explain.
Remarks.....

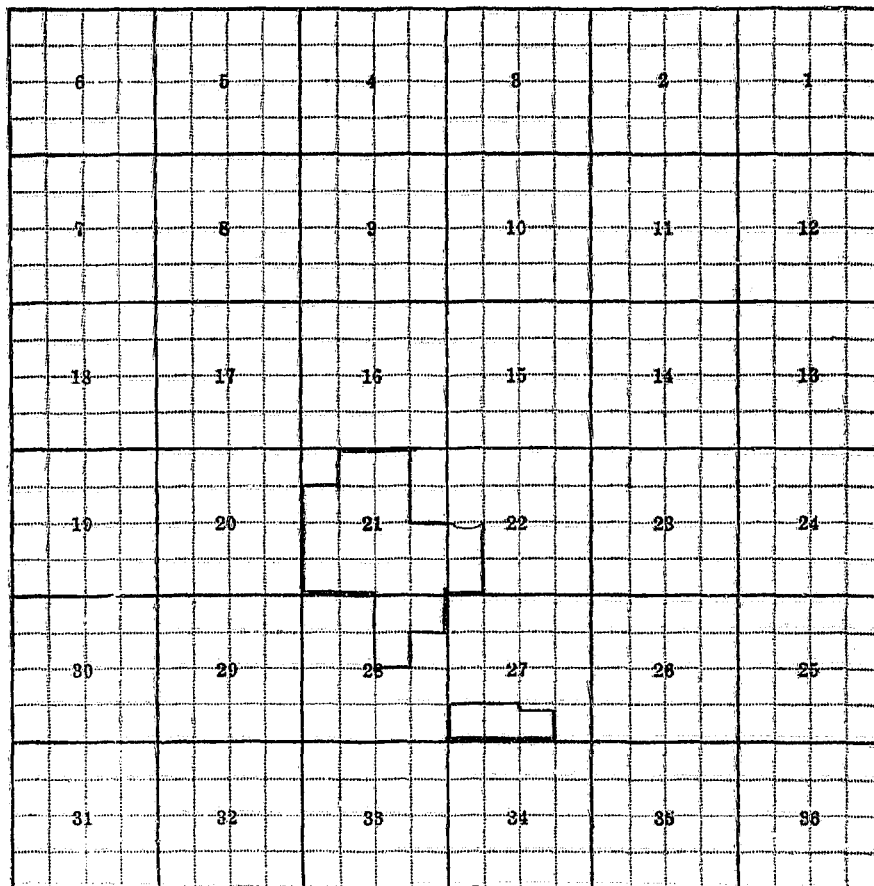
#311D W²NE 9 EC-28 43.53 ACRES
3458 LOTT 4S-5W 28.80 ACRES
1113 NE NW SENE SENE SENE SENE SENE SEC-21 47.50 ACRES

..River Basin *Columbia*

Also in: Plat No.....	Twp.....	Rge.....	Plat No.....	Twp.....	Rge.....	Plat No.....	Twp.....	Rge.....
Plat No.....	Twp.....	Rge.....	Plat No.....	Twp.....	Rge.....	Plat No.....	Twp.....	Rge.....

Information From:

HAROLD PEDERSON



Land Ownership.....
.....
.....

County SANDERS

T. 240 R. 244 Plat. No. 39

Farm Checked: Date 8-2-68

MONTANA WATER RESOURCES BOARD
Water Resources Survey

Photo No. 100-76

By WARREN & DWUE

Legal Land Owner.....*St. S. P.*

Address.....

Operator LYLE R. FISHER

Address HOT SPRINGS, MONTANA

Water is delivered by:— 1. Private System; 2. Ditch Company; 3. State Project; 4. Federal Project; 5. Irrigation District

[illegible]

NOTE: R—Denotes Regular Irrigation. F—Flood Irrigation.

Adequate Supply: Yes..... No..... Explain.
Remarks.....

River Basin Columbia

Also in: Plat No.....	Twp.....	Rge.....	Plat No.....	Twp.....	Rge.....	Plat No.....	Twp.....	Rge.....
Plat No.....	Twp.....	Rge.....	Plat No.....	Twp.....	Rge.....	Plat No.....	Twp.....	Rge.....

Information From:

LYLE R. FISHER

6	5	4	3	2	1
7	8	9	10	11	12
13	17	16	15	14	13
19	20	21	22	23	24
30	29	28	27	26	25
31	32	33	34	35	36

Land Ownership.....

.....

.....

County SANDERS

T²³⁴ R²⁴⁰ Plat No. 33

Farm Checked: Date 8-2-68

Photo No. 10-26

By WARREN & DAVE

Legal Land Owner. Lyle R. Fisher

Address Hot Springs

Operator.

Address

Water is delivered by:— 1. Private System; 2. Ditch Company; 3. State Project; 4. Federal Project; 5. Irrigation District

[illegible]

NOTE: R—Denotes Regular Irrigation. F—Flood Irrigation.

Adequate Supply: Yes..... No..... Explain.

Remarks.

ALLot #3159 PART of SESW 46.15 * PART IN SEC.3 Plat 43

River Basin Columbia

Information From:

Lyell, Fisher

County SANDERS

Farm Checked: Date 8-7-68

By JACK MC. GEE

Legal Land Owner..... *J. S. A.*

Operator JUSTIN PATTON

MONTANA WATER RESOURCES BOARD
Water Resources Survey

T23N R24W Plat No. 35

Photo No. 100-76

Address

Address LOVE PINE, MONTANA

Water is delivered by:— 1. Private System; 2. Ditch Company; 3. State Project; 4. Federal Project; 5. Irrigation District

[illegible]

NOTE: R—Denotes Regular Irrigation. F—Flood Irrigation.

Adequate Supply: Yes..... No..... Explain.

Remarks.

River Basin *Columbia*

Also in: Plat No.....	Twp.....	Rge.....	Plat No.....	Twp.....	Rge.....	Plat No.....	Twp.....	Rge.....
Plat No.....	Twp.....	Rge.....	Plat No.....	Twp.....	Rge.....	Plat No.....	Twp.....	Rge.....

Information From:

JUSTIN PATTON

ation District

[illegible]

0913

13110N

6	5	4	3	2	1
7	8	9	10	11	12
13	17	16	15	14	13
19	20	21	22	23	24
30	29	28	27	26	25
31	32	33	34	35	36

Land Ownership

County SANDERS

T. 23W R. 24W Plat No. 33

Farm Checked: Date 8-7-68

MONTANA WATER RESOURCES BOARD
Water Resources Survey

Photo No. 1D-76

By MC. B.

Legal Land Owner JUSTIN G. & RHELE F. PATTON

Address LOVE PINE

Operator SAME

Address.....

Water is delivered by:— 1. Private System; 2. Ditch Company; 3. State Project; 4. Federal Project; 5. Irrigation District

[illegible]

NOTE: R—Denotes Regular Irrigation. F—Flood Irrigation.

Adequate Supply: Yes. X No. Explain.

Remarks.

ALL or # 4408	SWSE, NWSE, NESW	37.80 AC.	SEC. 28
# 4410	SWNE, NWNE	12.60 "	" 33

River Basin. Columbia

Information From:

JUSTIN PATTON

6	5	4	3	2	1
7	8	9	10	11	12
13	17	16	15	14	13
19	20	21	22	23	24
29	29	28	27	26	25
31	32	33	34	35	36

Land Ownership

Also in: Plat No.....	Twp.....	Rge.....	Plat No.....	Twp.....	Rge.....	Plat No.....	Twp.....	Rge.....
Plat No.....	Twp.....	Rge.....	Plat No.....	Twp.....	Rge.....	Plat No.....	Twp.....	Rge.....

6	5	4	3	2	1
7	8	9	10	11	12
13	14	15	16	17	18
19	20	21	22	23	24
25	26	27	28	29	30
31	32	33	34	35	36

Land Ownership _____

County SANDERS

Photo No. 100-74

Farm Checked: Date 8-5-68

By WARREN & DAVE

Legal Land Owner. CHARLES ORLANDO BRAS

Address LONG PINE, MONTANA

Operator..... Lando L. BRAS

Address.....

Water is delivered by:— 1. Private System; 2. Ditch Company; 3. State Project; 4. Federal Project; 5. Irrigation District

[illegible]

NOTE: R—Denotes Regular Irrigation. F—Flood Irrigation.

Adequate Supply: Yes..... No..... Explain.....
Remarks.....

#3409 RWSW SEC. 33 1.84 AC.

River Basin Columbia

River Basin *Columbia*

Also in: Plat No. Twp. Rge.	Plat No. Twp. Rge.	Plat No. Twp. Rge.
Plat No. Twp. Rge.	Plat No. Twp. Rge.	Plat No. Twp. Rge.

Information From:
LANDO L. BRAS

6	5	4	3	2	1
7	8	9	10	11	12
18	17	16	15	14	13
19	20	21	22	23	24
30	29	28	27	26	25
31	32	33	34	35	36

Land Ownership _____

E-1-A
County SANDERS

Farm Checked: Date 8-8-68

By Mc B.

Legal Land Owner JAMES C. & RONDA HOWSER

Legal Land Owner: _____
Operator: o/o Don VALCOTT

Operator.....
Water is delivered by:— 1. Private System;

2. Ditch Company;

3. State Project;

4. Federal Project;

5. Irrigation District

[illegible]

NOTE: R—Denotes Regular Irrigation. F—Flood Irrigation.

Adequate Supply: Yes...☒..... No..... Explain.

Remarks: ALLOT #3053 S. 26 LOT 7, S. 35 E 4 NW 4 66.28 AC.

River Basin Columbia

Information From:

Don VAN VALKEN

Also in: Plat No.	Twp.	Rge.	Plat No.	Twp.	Rge.	Plat No.	Twp.	Rge.
Plat No.	Twp.	Rge.	Plat No.	Twp.	Rge.	Plat No.	Twp.	Rge.

6	5	4	3	2	1
7	8	9	10	11	12
13	14	15	16	17	18
19	20	21	22	23	24
25	26	27	28	29	30
31	32	33	34	35	36

Land Ownership

For AIA

County SANDERS

Farm Checked: Date 7-29-68

By WARREN + DAVE

Legal Land Owner..... GEORGE W. DENNY

Operator... *SRME*

Water is delivered by:— 1. Private System;

2. Ditch Company:

3. State Project;

4. Federal Project;

5. Irrigation District

[illegible]

NOTE: R—Denotes Regular Irrigation. F—Flood Irrigation.

Adequate Supply: Yes ☒ No ☐ Explain SW SE LESS SW SWSE SEC. 35 Gd. 79
Remarks ALLOT # 3049

Remarks. ALLOT # 3469

River Basin *Columbia*

Information From:

FIELD SURVEY

Also in: Plat No. 43..... Twp. 22N..... Rge. 24W.
Plat No. Twp. Rge.

Plat No.....	Twp.....	Rge.....
Plat No.....	Twp.....	Rge.....

Plat No. Twp. Rge.
Plat No. Twp. Rge.

6	5	4	3	2	1
7	8	9	10	11	12
13	17	16	15	14	13
19	20	21	22	23	24
30	29	28	27	26	25
31	32	33	34	35	36

ALLOT-#3469

Land Ownership

County SANDERS

Farm Checked: Date 8-2-68

By Atc B.

Legal Land Owner: FRANCIS B. & Shirley SWEENEY

Operator.....SAMS

Water is delivered by:— 1. Private System;

2. Ditch Company;

3. State Project;

4. Federal Project;

5. Irrigation District

NOTE: R—Denotes Regular Irrigation. F—Flood Irrigation.

Adequate Supply: Yes.....X..... No..... Explain.

Remarks: ALLOT #4010 E² NW¹ SEC. 28 51.98 AC
* ALLOT #3074 SE SW 1/4 SEC. 25 P3.75 AC

River Basin *Columbia*

Information From:


Also in: Plat No. <u>43</u>	Twp. <u>22N</u>	Rge. <u>24W</u>	Plat No.	Twp.	Rge.	Plat No.	Twp.	Rge.
Plat No.	Twp.	Rge.	Plat No.	Twp.	Rge.	Plat No.	Twp.	Rge.

Plat No. 55

* 10-21

Irrigation District

Present Irr. Acres	Irrigable Acres
35	0
27	0



Land Ownership

From:

S. Sweeney

County SANDERS

Farm Checked: Date 8-7-68

By MC B.

Legal Land Owner JAMES R. & VIOLET ANDREWS

Operator SAME

Water is delivered by:— 1. Private System; 2. Ditch Company; 3. State Project; (4) Federal Project; (5) Irrigation District.

T 23N R 24W Plat No. 35

Photo No. 10-75

[illegible]

NOTE: R—Denotes Regular Irrigation. F—Flood Irrigation.

Adequate Supply: Yes ☒ No ☐ Explain.

Remarks. ALLOT #3452A Lot 4 + Lot 6 SEC. 26 9.00 AC.
3452 W²NW SEC. 35 60.25 AC.

River Basin Columbia

Also in: Plat No. 43 Twp. 22N Rge. 24W Plat No. Twp. Rge. Plat No. Twp. Rge.
Plat No. Twp. Rge. Plat No. Twp. Rge. Plat No. Twp. Rge.

Information From:

BILL ANDREWS
(SON)

6	5	4	3	2	1
7	8	9	10	11	12
18	17	16	15	14	13
19	20	21	22	23	24
30	29	28	27	26	25
31	32	33	34	35	36

Land Ownership.....

.....

.....

County SANDERS

T 23w R 24w Plat No 25

Farm Checked: Date.....

MONTANA WATER RESOURCES BOARD
Water Resources Survey

Photo No. 10-24

By _____

Legal Land Owner School DISTRICT #12 Address _____

Operator TOM KING Address

Water is delivered by:— 1. Private System; 2. Ditch Company; 3. State Project; ④ Federal Project; ⑤ Irrigation District.

[illegible]

NOTE: R—Denotes Regular Irrigation. F—Flood Irrigation.

Adequate Supply: Yes..... No..... Explain.....
Remarks.....

ALLOT # 3474 R Pt. SESW S835 5 AC.

River Basin Columbia

Also in: Plat No.....	Twp.....	Rge.....	Plat No.....	Twp.....	Rge.....	Plat No.....	Twp.....	Rge.....
Plat No.....	Twp.....	Rge.....	Plat No.....	Twp.....	Rge.....	Plat No.....	Twp.....	Rge.....

Information From:

FIELD SURVEY

6	5	4	3	2	1
7	8	9	10	11	12
13	14	15	16	17	18
19	20	21	22	23	24
25	26	27	28	29	30
31	32	33	34	35	36

ALLot. 3474

Land Ownership

County SANDERS

T 234 R 244 Plat No. 35

Farm Checked: Date 8-1-68

MONTANA WATER RESOURCES BOARD
Water Resources Survey

Photo No. 10-74

By WARREN & DAVE

Legal Land Owner THOMAS + ROSIE KING

Address Love Pine

Operator.....*SAME*

Address, SAME

Water is delivered by:-- 1. Private System; 2. Ditch Company; 3. State Project; 4. Federal Project; 5. Irrigation District.

[illegible]

NOTE: R—Denotes Regular Irrigation. F—Flood Irrigation.

Adequate Supply: Yes..... No..... Explain

Remarks	ALLOT #3473	SWSW SEC. 35	35.23
---------	-------------	--------------	-------

River Basin Columbia

Also in: Plat No. 43 Twp. 22 N Rge. 24 W Plat No. Twp. Rge. Plat No. Twp. Rge.
Plat No. Twp. Rge. Plat No. Twp. Rge. Plat No. Twp. Rge.

Information From:

Tom KING

6	5	4	3	2	1
7	8	9	10	11	12
13	17	16	15	14	13
19	20	21	22	23	24
29	29	28	27	26	25
31	32	33	34	35	36

Land Ownership

County SANDERS

T 232 R 200 Plat No. 35

MONTANA WATER RESOURCES BOARD
Water Resources Survey

Photo No. 10-74

Legal Land Owner, MURRY MEMORIAL ASS'N.

Address 100 E Pine

Address.....

Water is delivered by:— 1. Private System; 2. Ditch Company; 3. State Project; 4. Federal Project; 5. Irrigation District

NOTE: R—Denotes Regular Irrigation, F—Flood Irrigation.

Adequate Supply: Yes ☒ No ☐ Explain.....

Remarks.....

.....

River Basin Columbia

Also in: Plat No.	Twp.	Rge.	Plat No.	Twp.	Rge.	Plat No.	Twp.	Rge.	Information From: <i>TOM KING</i>
Plat No.	Twp.	Rge.	Plat No.	Twp.	Rge.	Plat No.	Twp.	Rge.	

Information From:

Tom KING

6	5	4	3	2	1
7	8	9	10	11	12
13	17	16	15	14	13
19	20	21	22	23	24
30	29	28	27	26	25
31	32	33	34	35	36

Land Ownership _____

County SANDERS

Farm Checked: Date 8-8-68

By MCB

Legal Land Owner G. J. & HAZEL B. BRAS

Operator.

Water is delivered by:— 1. Private System;

2. Ditch Company;

3 State Projects:

4. Federal Project;

5. Irrigation District

NOTE: R—Denotes Regular Irrigation. F—Flood Irrigation.

Adequate Supply: Yes ^x No Explain.
Remarks.....

ALLT. #3068	S ² NE	74.70 AC.	SEC-35
3470	N ² SE	70.37 "	" "

River Basin Columbia

Information From:

Lawrence GRASS
(SON)

Also in: Plat No.....	Twp.....	Rge.....	Plat No.....	Twp.....	Rge.....	Plat No.....	Twp.....	Rge.....
Plat No.....	Twp.....	Rge.....	Plat No.....	Twp.....	Rge.....	Plat No.....	Twp.....	Rge.....

6	5	4	3	2	1
7	8	9	10	11	12
13	17	16	15	14	13
19	20	21	22	23	24
29	29	28	27	26	25
31	32	33	34	35	36

Land Ownership

County SANDERS

Farm Checked: Date 7-23-68

By WARREN + DRUE

MONTANA WATER RESOURCES BOARD
Water Resources Survey

T23R 24/40 Plat No. 35

Photo No. 1D-102, 1D-103

Legal Land Owner KENNETH G. McCLOY Address 1000 1/2 N. 1st St. W. Fargo, N.D.

Operator Paul D. Howser (BUYING) Address Hot Springs

Water is delivered by:— (1) Private System; 2. Ditch Company; 3. State Project; 4. Federal Project; 5. Irrigation District.

[illegible]

NOTE: R—Denotes Regular Irrigation. F—Flood Irrigation.

Adequate Supply: Yes ☒ No ☐ Explain.....

Remarks

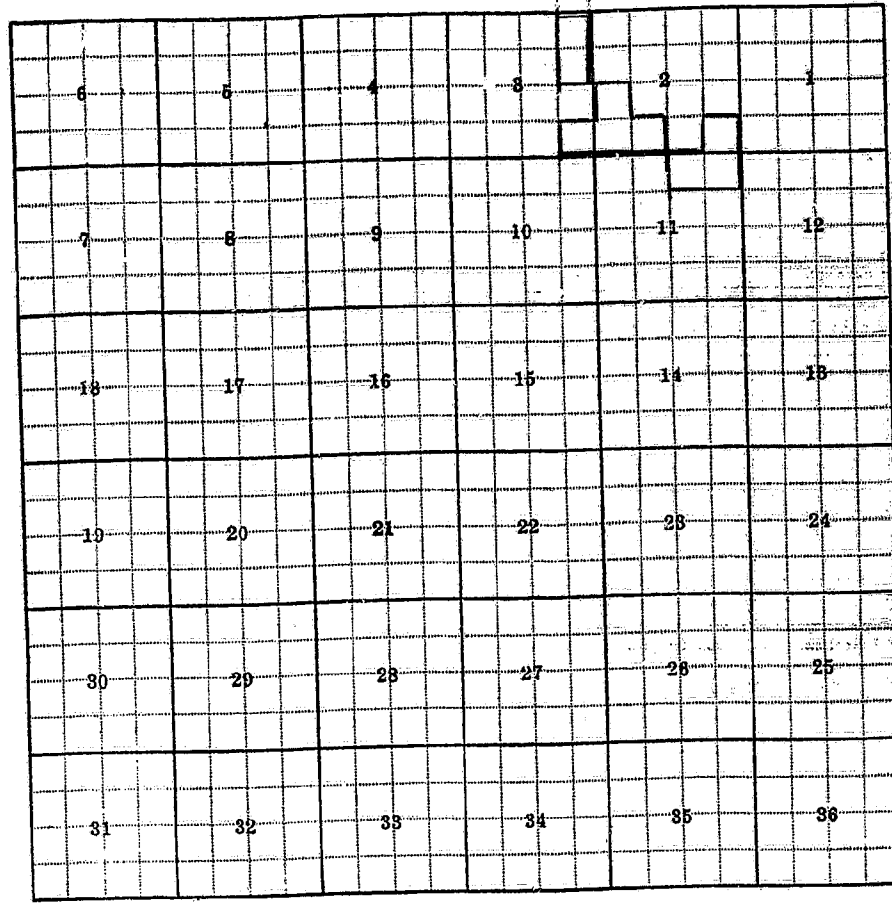
River Basin, *Columbia*

Also in: Plat No. <u>33</u> Twp. <u>240</u> Rge. <u>2110</u>	Plat No. Twp. Rge.	Plat No. Twp. Rge.	Information From:
Plat No. Twp. Rge.	Plat No. Twp. Rge.	Plat No. Twp. Rge.	<i>Mc PINKY & HOWARD</i>

Information From:

MO BURY & HOUSE

FD-203

[illegible]

Land Ownership.

From:

✓ # How35C

County SANDERS

T 230 R 240 Plat No 33

Farm Checked: Date 7-26-68

Photo No. 10-102, 10-109

By Mc B.

Legal Land Owner.....*ARCHIE Mc DONALD*.....

Address: WARADA

Operator SAME

Address

Water is delivered by:— 1. Private System; 2. Ditch Company; 3. State Project; 4. Federal Project; 5. Irrigation District

[illegible]

NOTE: R—Denotes Regular Irrigation. F—Flood Irrigation.

Adequate Supply: Yes..... No..... Explain.....

Remarks.

River Basin. *Columbia*

Also in: Plat No. <u>25</u> Twp. <u>24N</u> Rge. <u>24W</u>	Plat No. Twp. Rge.	Plat No. Twp. Rge.
Plat No. Twp. Rge.	Plat No. Twp. Rge.	Plat No. Twp. Rge.

Information From:

Archie McDonald

6	5	4	3	2	1
7	8	9	10	11	12
13	17	16	15	14	13
19	20	21	22	23	24
30	29	28	27	26	25
31	32	33	34	35	36

① ARONIE T. McDONALD
 ② MAGGIE McDONALD
 1/3 INT. TO ARCHIBALD T.
 McDONALD

Land Ownership

County SANDERS

T. 23 N. R. 24 W. Plat No. 35

Farm Checked: Date 8-2-68

Water Resources Survey

Photo No. 124-104

By JACK Mc BEE

Legal Land Owner Johnnie & Vida Potter

Address WARRADA MONTANA

Operator Orville JACKSON

Address SAME

Water is delivered by:— (1) Private System;

2. Ditch Company;

3. State Project;

4. Federal Project;

5. Irrigation District

[illegible]

NOTE: R—Denotes Regular Irrigation. F—Flood Irrigation.

Adequate Supply: Yes..... No..... Explain.

Remarks.....

River Basin Columbia

Also in: Plat No. Twp. Rge.	Plat No. Twp. Rge.	Plat No. Twp. Rge.
Plat No. Twp. Rge.	Plat No. Twp. Rge.	Plat No. Twp. Rge.

Information From:

ORVILLE JACKSON

6	5	4	3	2	1
7	8	9	10	11	12
13	17	16	15	14	13
19	20	21	22	23	24
30	29	28	27	26	25
31	32	33	34	35	36

Land Ownership _____

County SANDERS

Photo No. 1D-104

Farm Checked: Date 7-29-68

MONTANA WATER RESOURCES BOARD
Water Resources Survey

By mc B.

Legal Land Owner Robert E. & Mary L. Potter

Address: WARREN

Operator.....*SAME*

Address _____

Water is delivered by:— 1. Private System; 2. Ditch Company; 3. State Project; 4. Federal Project; 5. Irrigation District

NOTE: R—Denotes Regular Irrigation, F—Flood Irrigation.

Adequate Supply: Yes ☒ No ☐ Explain.....

Remarks

River Basin Columbia

Aiso in: Plat No.....	Twp.....	Rge.....	Plat No.....	Twp.....	Rge.....	Plat No.....	Twp.....	Rge.....
Plat No.....	Twp.....	Rge.....	Plat No.....	Twp.....	Rge.....	Plat No.....	Twp.....	Rge.....

Information From:

R. E. POTTER

6	5	4	3	2	1
7	8	9	10	11	12
13	17	16	15	14	13
19	20	21	22	23	24
29	29	28	27	26	25
31	32	33	34	35	36

Land Ownership _____

NO. 100-10-10
 A. 10

County SANDERS

T. 237 R. 244 Plat No. 352

Photo No. 72-14

Legal Land Owner GEORGE & VERDI MC CARTUM Address KALISPEL

Operator	Address
SAI	...

Water is delivered by:— 1. Private System; 2. Ditch Company; 3. State Project; 4. Federal Project; 5. Irrigation District.

[illegible]

NOTE: R—Denotes Regular Irrigation. F—Flood Irrigation.

Adequate Supply: Yes ☒ No ☐ Explain _____

Remarks	18814550 10 1947
---------	------------------

IRRIGATED IN 1961

[illegible][illegible]

.....

.....

1. **Introduction**
 2. **Background**
 3. **Methodology**
 4. **Results**
 5. **Discussion**
 6. **Conclusion**
 7. **References**
 8. **Appendix**
 9. **Figure 1**
 10. **Figure 2**
 11. **Figure 3**
 12. **Figure 4**
 13. **Figure 5**
 14. **Figure 6**
 15. **Figure 7**
 16. **Figure 8**
 17. **Figure 9**
 18. **Figure 10**
 19. **Figure 11**
 20. **Figure 12**
 21. **Figure 13**
 22. **Figure 14**
 23. **Figure 15**
 24. **Figure 16**
 25. **Figure 17**
 26. **Figure 18**
 27. **Figure 19**
 28. **Figure 20**
 29. **Figure 21**
 30. **Figure 22**
 31. **Figure 23**
 32. **Figure 24**
 33. **Figure 25**
 34. **Figure 26**
 35. **Figure 27**
 36. **Figure 28**
 37. **Figure 29**
 38. **Figure 30**
 39. **Figure 31**
 40. **Figure 32**
 41. **Figure 33**
 42. **Figure 34**
 43. **Figure 35**
 44. **Figure 36**
 45. **Figure 37**
 46. **Figure 38**
 47. **Figure 39**
 48. **Figure 40**
 49. **Figure 41**
 50. **Figure 42**
 51. **Figure 43**
 52. **Figure 44**
 53. **Figure 45**
 54. **Figure 46**
 55. **Figure 47**
 56. **Figure 48**
 57. **Figure 49**
 58. **Figure 50**
 59. **Figure 51**
 60. **Figure 52**
 61. **Figure 53**
 62. **Figure 54**
 63. **Figure 55**
 64. **Figure 56**
 65. **Figure 57**
 66. **Figure 58**
 67. **Figure 59**
 68. **Figure 60**
 69. **Figure 61**
 70. **Figure 62**
 71. **Figure 63**
 72. **Figure 64**
 73. **Figure 65**
 74. **Figure 66**
 75. **Figure 67**
 76. **Figure 68**
 77. **Figure 69**
 78. **Figure 70**
 79. **Figure 71**
 80. **Figure 72**
 81. **Figure 73**
 82. **Figure 74**
 83. **Figure 75**
 84. **Figure 76**
 85. **Figure 77**
 86. **Figure 78**
 87. **Figure 79**
 88. **Figure 80**
 89. **Figure 81**
 90. **Figure 82**
 91. **Figure 83**
 92. **Figure 84**
 93. **Figure 85**
 94. **Figure 86**
 95. **Figure 87**
 96. **Figure 88**
 97. **Figure 89**
 98. **Figure 90**
 99. **Figure 91**
 100. **Figure 92**
 101. **Figure 93**
 102. **Figure 94**
 103. **Figure 95**
 104. **Figure 96**
 105. **Figure 97**
 106. **Figure 98**
 107. **Figure 99**
 108. **Figure 100**
 109. **Figure 101**
 110. **Figure 102**
 111. **Figure 103**
 112. **Figure 104**
 113. **Figure 105**
 114. **Figure 106**
 115. **Figure 107**
 116. **Figure 108**
 117. **Figure 109**
 118. **Figure 110**
 119. **Figure 111**
 120. **Figure 112**
 121. **Figure 113**
 122. **Figure 114**
 123. **Figure 115**
 124. **Figure 116**
 125. **Figure 117**
 126. **Figure 118**
 127. **Figure 119**
 128. **Figure 120**
 129. **Figure 121**
 130. **Figure 122**
 131. **Figure 123**
 132. **Figure 124**
 133. **Figure 125**
 134. **Figure 126**
 135. **Figure 127**
 136. **Figure 128**
 137. **Figure 129**
 138. **Figure 130**
 139. **Figure 131**
 140. **Figure 132**
 141. **Figure 133**
 142. **Figure 134**
 143. **Figure 135**
 144. **Figure 136**
 145. **Figure 137**
 146. **Figure 138**
 147. **Figure 139**
 148. **Figure 140**
 149. **Figure 141**
 150. **Figure 142**
 151. **Figure 143**
 152. **Figure 144**
 153. **Figure 145**
 154. **Figure 146**
 155. **Figure 147**
 156. **Figure 148**
 157. **Figure 149**
 158. **Figure 150**
 159. **Figure 151**
 160. **Figure 152**
 161. **Figure 153**
 162. **Figure 154**
 163. **Figure 155**
 164. **Figure 156**
 165. **Figure 157**
 166. **Figure 158**
 167. **Figure 159**
 168. **Figure 160**
 169. **Figure 161**
 170. **Figure 162**
 171. **Figure 163**
 172. **Figure 164**
 173. **Figure 165**
 174. **Figure 166**
 175. **Figure 167**
 176. **Figure 168**
 177. **Figure 169**
 178. **Figure 170**
 179. **Figure 171**
 180. **Figure 172**
 181. **Figure 173**
 182. **Figure 174**
 183. **Figure 175**
 184. **Figure 176**
 185. **Figure 177**
 186. **Figure 178**
 187. **Figure 179**
 188. **Figure 180**
 189. **Figure 181**
 190. **Figure 182**
 191. **Figure 183**
 192. **Figure 184**
 193. **Figure 185**
 194. **Figure 186**
 195. **Figure 187**
 196. **Figure 188**
 197. **Figure 189**
 198. **Figure 190**
 199. **Figure 191**
 200. **Figure 192**
 201. **Figure 193**
 202. **Figure 194**
 203. **Figure 195**
 204. **Figure 196**
 205. **Figure 197**
 206. **Figure 198**
 207. **Figure 199**
 208. **Figure 200**
 209. **Figure 201**
 210. **Figure 202**
 211. **Figure 203**
 212. **Figure 204**
 213. **Figure 205**
 214. **Figure 206**
 215. **Figure 207**
 216. **Figure 208**
 217. **Figure 209**

[illegible]

$\frac{d}{dt} \left(\frac{1}{\rho} \right) = - \frac{1}{\rho^2} \frac{d\rho}{dt}$

NAME Robert

_____ River Basin

Also in: Plat No..... Twp..... Rge.....	Plat No..... Twp..... Rge.....	Plat No..... Twp..... Rge.....	Information From:
---	--------------------------------	--------------------------------	-------------------

Plat No..... Twp..... Rge.....	Plat No..... Twp..... Rge.....	Plat No..... Twp..... Rge.....	FIELD SURVEY
--------------------------------	--------------------------------	--------------------------------	--------------

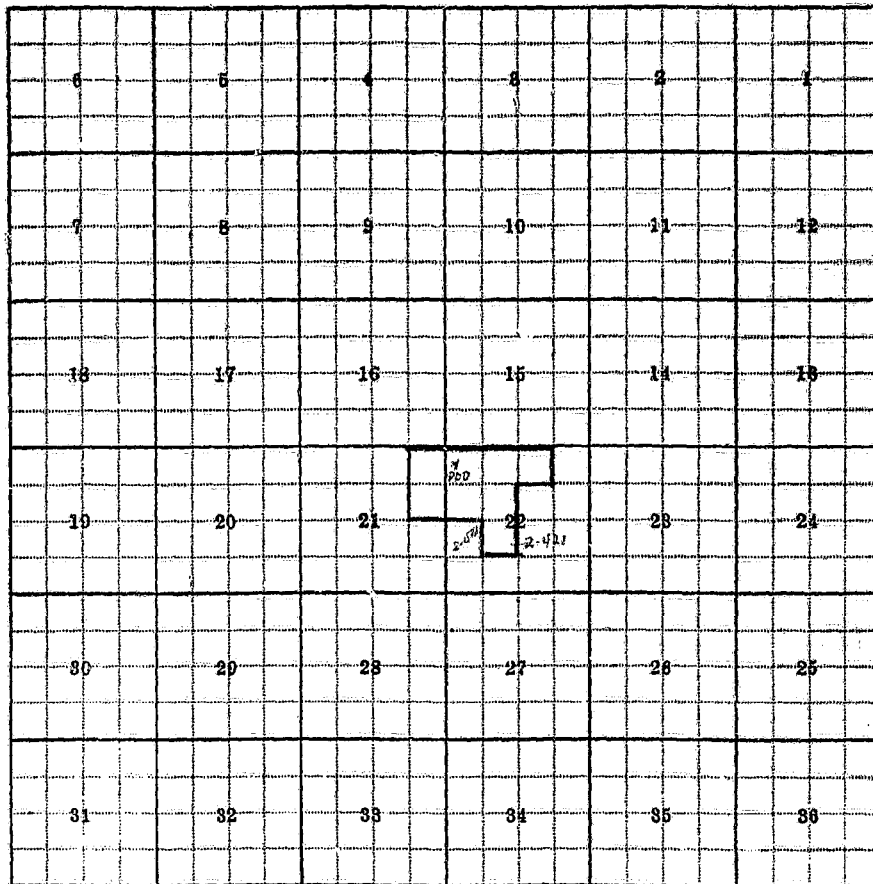
.....

[illegible][illegible]

...the ...

100

THE UNIVERSITY OF CHICAGO



Land Ownership

County SANDERS

T 23 W R 24 W Plat No 35

Farm Checked: Date 7-29-68

MONTANA WATER RESOURCES BOARD

Photo No. 729-19

By Jack Mc Bee

Water Resources Survey

Legal Land Owner WALTER OR EFFIE JACKSON

Address PIRRAD, ALONZ.

Operator..... SAME

Address 3511 E

Water is delivered by:— (1) Private System;

2. Ditch Company;

3. State Project:

4. Federal Project:

5. Irrigation District

[illegible]

NOTE: R—Denotes Regular Irrigation. F—Flood Irrigation.

Adequate Supply: Yes..... No..... Explain.....

Remarks:

River Basin *Columbia*

Also in: Plat No.	Twp.	Rge.	Plat No.	Twp.	Rge.	Plat No.	Twp.	Rge.
Plat No.	Twp.	Rge.	Plat No.	Twp.	Rge.	Plat No.	Twp.	Rge.

Information From:

Opville Jackson
(BROTHER)

6	5	4	3	2	1
7	8	9	10	11	12
13	17	16	15	14	13
19	20	21	22	23	24
29	29	28	27	26	25
31	32	33	34	35	36

Land Ownership _____

County SANDERS

T-251 R-25a Plat No. 33

Farm Checked; Date 7-29-65

MONTANA WATER RESOURCES BOARD
Water Resources Survey

Photo No. 1D-104, 1D-102

By Mc E.

Legal Land Owner WALTER K. ORVILLE A. & ROBERT A. JACKSON Address WIAKONA

Operator SAME Address

Address _____

Water is delivered by:— (1) Private System;

2. Ditch Company;

3. State Project;

4. Federal Project;

5. Irrigation District

[illegible]

NOTE: R—Denotes Regular Irrigation. F—Flood Irrigation.

Adequate Supply: Yes ☒ No ☐ Explain

Remarks.

ALSO IN FATHERS Co

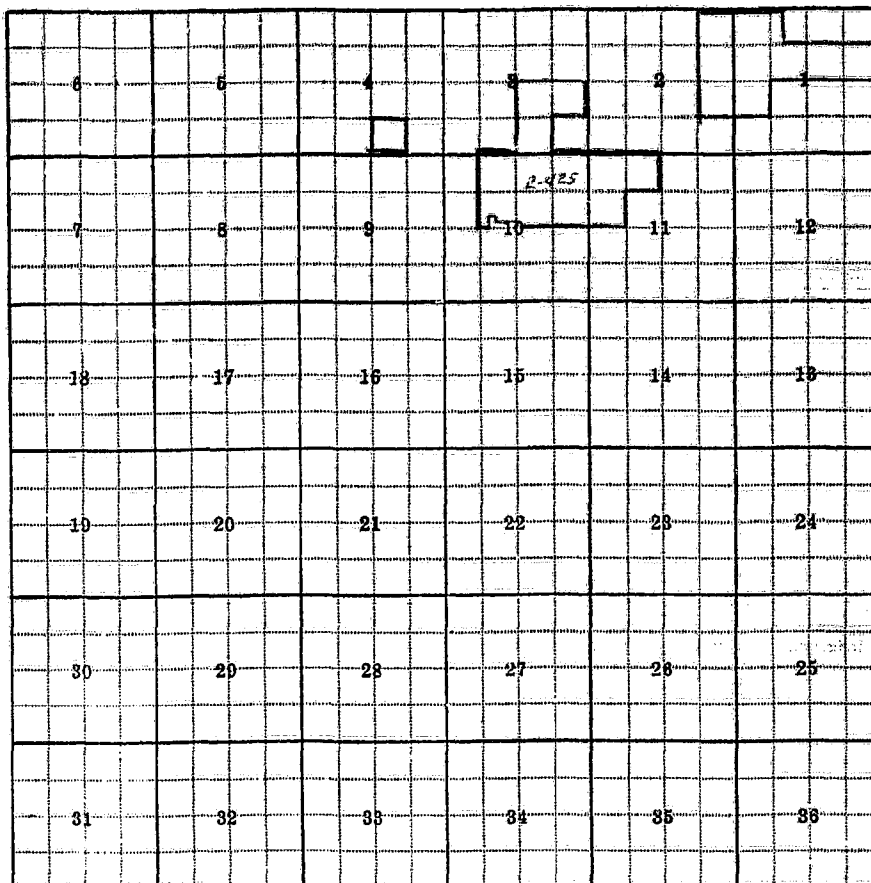
River Basin *Columbia*

Also in: Plat No.	Twp.	Rge.	Plat No.	Twp.	Rge.	Plat No.	Twp.	Rge.
Plat No.	Twp.	Rge.	Plat No.	Twp.	Rge.	Plat No.	Twp.	Rge.

Information From:

ORVILLE JACKSON

10-702

[illegible]

Land Ownership.

om:

Jackson

County SANDHILLS

Farm Checked: Date 9-5-68.....

By JACK Mc BEE

Legal Land Owner. JOHNNIE + VIDA POTTER

Operator CHARLES F. SWOPE

Water is delivered by:— (1) Private System;

2. Ditch Company;

3. State Project;

4. Federal Project:

5. Irrigation District

T 23, U R 24 W Plat No. 35

Photo No. 700-19

Address WILKINSON, MONTANA

Address LOVE PINE, MONTANA

[illegible]

NOTE: R—Denotes Regular Irrigation. F—Flood Irrigation.

Adequate Supply: Yes..... No..... Explain

Remarks

River Basin *Columbia*

Also in: Plat No.	Twp.	Rge.	Plat No.	Twp.	Rge.	Plat No.	Twp.	Rge.
Plat No.	Twp.	Rge.	Plat No.	Twp.	Rge.	Plat No.	Twp.	Rge.

Information From:

Charles - Suop

6	5	4	3	2	1
7	8	9	10	11	12
13	17	16	15	14	13
19	20	21	22	23	24
29	29	28	27	26	25
31	32	33	34	35	36

Land Ownership.....

.....

.....

County. SANDERS.....

Photo No. 100-74

Farm Checked: Date 8-6-68

Water Resources Survey

Address. LONG PINE, MONTANA

Address.....

2. Ditch Company;

3. State Project;

4. Federal Project;

5. Irrigation District

NOTE: R—Denotes Regular Irrigation. F—Flood Irrigation.

Adequate Supply: Yes..... No..... Explain.

Remarks.

River Basin *Columbia*

Information From:

John Mc Coy (FARMER)

Also in: Plat No. Twp. Rge.	Plat No. Twp. Rge.	Plat No. Twp. Rge.
Plat No. Twp. Rge.	Plat No. Twp. Rge.	Plat No. Twp. Rge.

6	5	4	3	2	1
7	8	9	10	11	12
13	14	15	16	17	18
19	20	21	22	23	24
25	26	27	28	29	30
31	32	33	34	35	36

Land Ownership.....

.....

.....

County SANDERS

T 23N R 24W Plat No. 33-

Farm Checked: Date 8-6-68

MONTANA WATER RESOURCES BOARD
Water Resources Survey

Photo No. 10-74

By Mc. B.

Legal Land Owner..... *W. S. H.*

Address.....

Operator % ALAN Mc Coy

Address Lowell Pine

Water is delivered by:— (1) Private System; 2. Ditch Company; 3. State Project; 4. Federal Project; 5. Irrigation District

[illegible]

NOTE: R—Denotes Regular Irrigation. F—Flood Irrigation.

Adequate Supply: Yes X No..... Explain.

Remarks

River Basin *Columbia*

Also in: Plat No..... Twp..... Rge.....	Plat No..... Twp..... Rge.....	Plat No..... Twp..... Rge.....
Plat No..... Twp..... Rge.....	Plat No..... Twp..... Rge.....	Plat No..... Twp..... Rge.....

Information From:

Sohn Mc Coy (FATHER)

6	5	4	3	2	1
7	8	9	10	11	12
13	17	16	15	14	13
19	20	21	22	23	24
29	29	28	27	26	25
31	32	33	34	35	36

Land Ownership.....

.....

.....

County SANDLER'S

Photo No. 106-104 + 3DD-19

Farm Checked: Date 8-2-68

MONTANA WATER RESOURCES BOARD

Water Resources Survey

By JACK M. BEE

Legal Land Owner Johnnie & Vida Potter

Address. WILSON, HENRY

Operator same

Address: 5700

Water is delivered by:— 1. Private System;

2. Ditch Company;

3. State Project;

4. Federal Project;

5. Irrigation District

[illegible]

NOTE: R—Denotes Regular Irrigation. F—Flood Irrigation.

Adequate Supply: Yes..... No..... Explain.....

Remarks.

River Basin. *Columbia*

Also in: Plat No. Twp. Rge.	Plat No. Twp. Rge.	Plat No. Twp. Rge.
Plat No. Twp. Rge.	Plat No. Twp. Rge.	Plat No. Twp. Rge.

Information-From:

John P. P. P.

6	6	4	3	2	1
7	8	9	10	11	12
13	17	16	15	14	13
19	20	21	22	23	24
29	29	28	27	26	25
31	32	33	34	35	36

Land Ownership.....

.....

.....

County SANDERS

Farm Checked: Date 8-8-68

By Mr B.

Legal Land Owner: LAMMO L. & Dorothy n/les BRAS

Operator Same

Water is delivered by:— 1. Private System;

MONTANA WATER RESOURCES BOARD
Water Resources Survey

T. 23rd R. 24th Plat No. 25

Photo No. 70-17

Address Love Five

Address.....

Water is delivered by:-- 1. Private System; 2. Ditch Company; 3. State Project; 4. Federal Project; 5. Irrigation District

[illegible]

NOTE: R—Denotes Regular Irrigation. F—Flood Irrigation.

Adequate Supply: Yes...☒... No..... Explain


Remarks.....

River Basin *Columbia*

Also in: Plat No. <u>113</u> Twp. <u>22N</u> Rge. <u>24W</u>	Plat No. Twp. Rge.	Plat No. Twp. Rge.
Plat No. Twp. Rge.	Plat No. Twp. Rge.	Plat No. Twp. Rge.

Information From:

LANDO BRAS

[illegible]

BRAS

County SANDERS

T. 23N. R. 24W. Plat No. 25

Farm Checked: Date 7-30-68

MONTANA WATER RESOURCES BOARD
Water Resources Survey

Photo No. 700-19 L100-76

By JACK Mc BEE

Legal Land Owner Roland H. Pederson

Address 1016 Pine, Houston

Operator Same

Address..... *SPM*

Water is delivered by:— (1.) Private System;

2. Ditch Company;

3. State Project;

4. Federal Project;

(5.) Irrigation District

[illegible]

NOTE: R—Denotes Regular Irrigation. F—Flood Irrigation.

Adequate Supply: Yes..... No..... Explain.

Remarks.

River Basin *Columbia*

Also in: Plat No.....	Twp.....	Rge.....	Plat No.....	Twp.....	Rge.....	Plat No.....	Twp.....	Rge.....
Plat No.....	Twp.....	Rge.....	Plat No.....	Twp.....	Rge.....	Plat No.....	Twp.....	Rge.....

Information From:

Roland PEDERSON

Land Ownership.....