

6	5	4	3	2	1
7	8	9	10	11	12
13	14	15	16	17	18
19	20	21	22	23	24
25	26	27	28	29	30
31	32	33	34	35	36

Land Ownership.....

.....

.....

County SANDERS

T. 23 N. R. 30 W. Plat No. 30

Photo No 7D-134, 7D-119, 7D-129

Photo No: 70-134 70-119 70-129

72-120

Address Thompson Falls, Montana

Address.....

5. Irrigation District

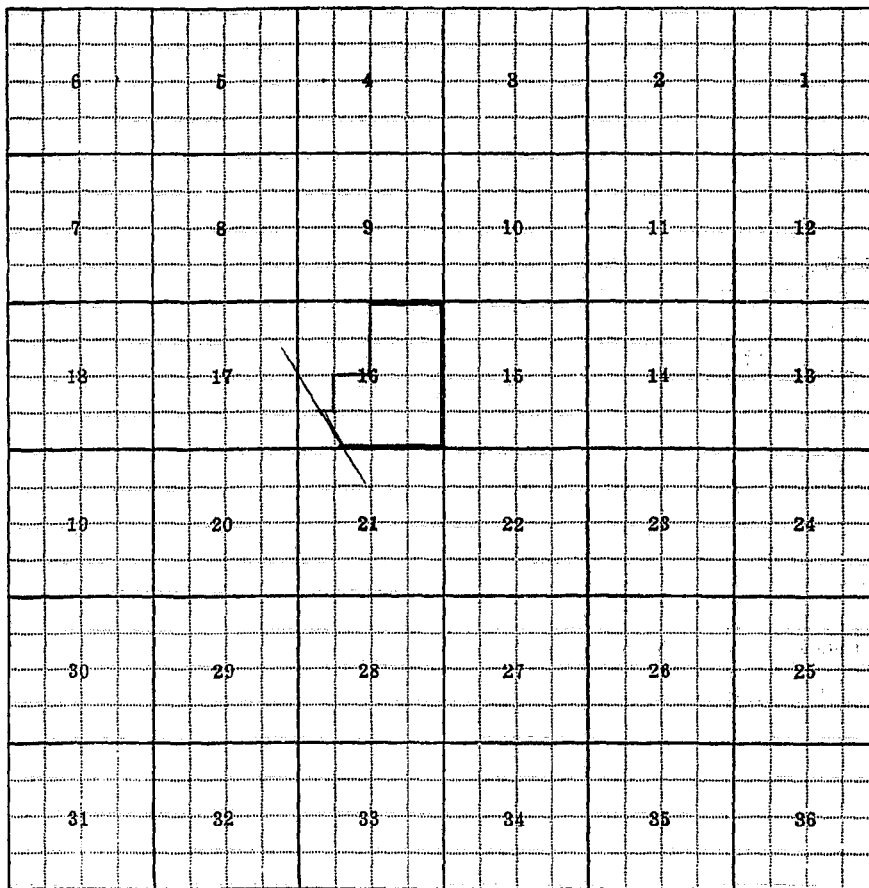
NOTE: R.—Denotes Regular Irrigation. F—Flood Irrigation.

* THESE WATER RIGHTS BELONG TO BENNY C. & ANNA DICKSON, NOT THE STATE OF MONTANA

...River Basin.

Information From:

Also in: Plat No.....	Twp.....	Rge.....	Plat No.....	Twp.....	Rge.....	Plat No.....	Twp.....	Rge.....
Plat No.....	Twp.....	Rge.....	Plat No.....	Twp.....	Rge.....	Plat No.....	Twp.....	Rge.....



Land Ownership _____

County, SANDERS

SEND BOOK

T23W R30W Plat No. 30

Farm Checked: Date 10-6-68

MONTANA WATER RESOURCES BOARD
Water Resources Survey

Photo No 70-131, 70-119, 70-129

By Mc Bee

70-120

Legal Land Owner BENNY O. & ARNA DICKSON Address Thompson Falls, MONTANA

Operator	Address
1	1
2	2
3	3
4	4
5	5
6	6
7	7
8	8
9	9
10	10
11	11
12	12
13	13
14	14
15	15
16	16
17	17
18	18
19	19
20	20
21	21
22	22
23	23
24	24
25	25
26	26
27	27
28	28
29	29
30	30
31	31
32	32
33	33
34	34
35	35
36	36
37	37
38	38
39	39
40	40
41	41
42	42
43	43
44	44
45	45
46	46
47	47
48	48
49	49
50	50
51	51
52	52
53	53
54	54
55	55
56	56
57	57
58	58
59	59
60	60
61	61
62	62
63	63
64	64
65	65
66	66
67	67
68	68
69	69
70	70
71	71
72	72
73	73
74	74
75	75
76	76
77	77
78	78
79	79
80	80
81	81
82	82
83	83
84	84
85	85
86	86
87	87
88	88
89	89
90	90
91	91
92	92
93	93
94	94
95	95
96	96
97	97
98	98
99	99
100	100

Water is delivered by:— 1. Private System; 2. Ditch Company; 3. State Project; 4. Federal Project; 5. Irrigation District

[illegible]

NOTE: R—Denotes Regular Irrigation. F—Flood Irrigation.

Adequate Supply: Yes..... No..... Explain.....

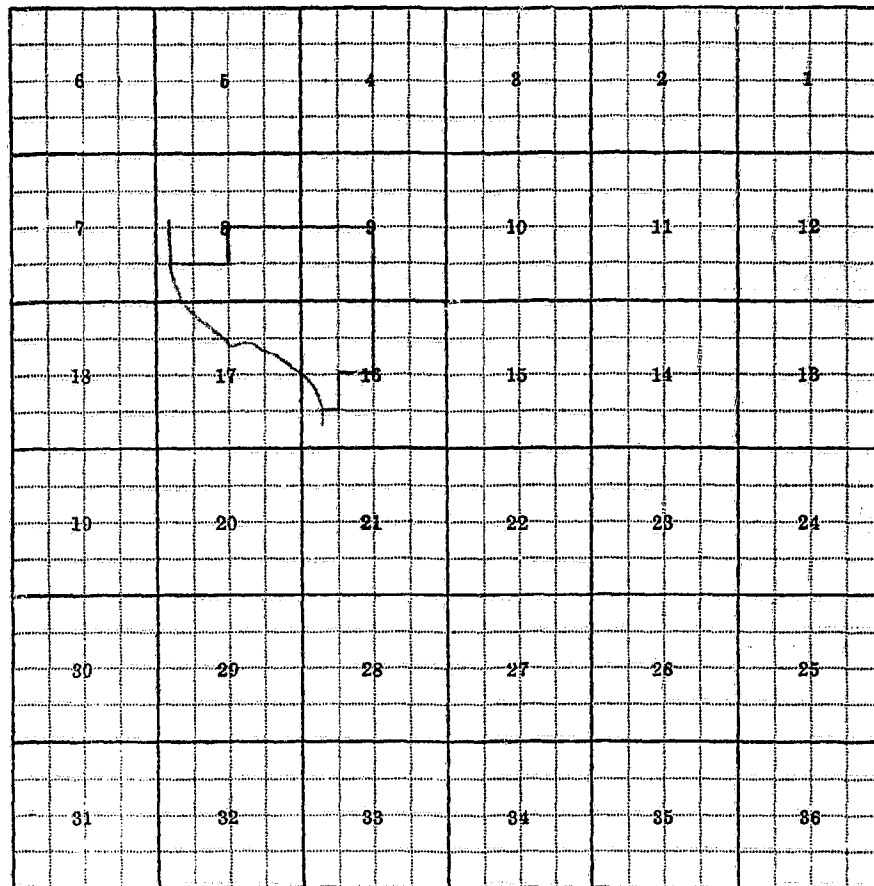
Remarks:

...River Basin Columbia

Information From:

B. C. Dickson

Also in: Plat No.....	Twp.....	Rge.....	Plat No.....	Twp.....	Rge.....	Plat No.....	Twp.....	Rge.....
Plat No.....	Twp.....	Rge.....	Plat No.....	Twp.....	Rge.....	Plat No.....	Twp.....	Rge.....



Land Ownership.....
.....
.....

F-1-A

County SANDERSTwp R 30 W Plat No 30Farm Checked: Date 10-15-68MONTANA WATER RESOURCES BOARD
Water Resources SurveyPhoto No 70-98, 70-100By MR BEELegal Land Owner FRANK E. & EILEEN G. HillAddress Thompson Falls, Montana

Operator _____

Address _____

Water is delivered by:— 1. Private System; 2. Ditch Company; 3. State Project; 4. Federal Project; 5. Irrigation District

App. No. Decree No.	NAME OF APPROPRIATOR TO WHOM DECREEED	NAME OF STREAM	Date App. Date Prior	Miner's Inches	In Use	NAME OF DITCH (Water Delivered By)	No.	R/F	Present Irr. Acres	Irrigable Acres
1-207	William Mc Norton	PHANTOM	5-1-90	100	YES					
1-634	B. B. GRAY	PHANTOM CREEK	2-17-20	200	YES	Hill DITCHES	1	R	32	0
3-035	FRANK Hill	PHANTOM CREEK	12-17-66	160	YES					
3-537	FRANK Hill	PHANTOM CREEK	12-17-66	160	YES					
1-192	William Mc Norton	GRAVES CREEK	9-5-96	600	STOCK					
2-64	M. R. Rutherford	GRAVES CREEK	8-31-06	1100	STOCK					
1-636	B. B. GRAY	GRAVES CREEK	2-17-20	2000	STOCK					
1-286	Wm. Mc Norton	GRAVES CREEK	1-15-08	1500	STOCK					
2-467	Blue Slide Ranch	GRAVES CREEK	7-3-22	800	STOCK					
2-101	M. R. Rutherford	GRAVES CREEK	8- -07	1120	STOCK					
1-455	MARGARET R. Rutherford	GRAVES CREEK	6-20-11	2000	STOCK					
2-371	CONRAD M. BENTLEY	CLARKS FORK RIVER	6-15-54	200	NO					
3-387	CONRAD M. BENTLEY	CLARKS FORK RIVER	6-15-54	200	NO					

NOTE: R—Denotes Regular Irrigation. F—Flood Irrigation.

Adequate Supply: Yes..... No..... Explain.....

Remarks.....

River Basin Columbia

Also in: Plat No..... Twp..... Rge.....	Plat No..... Twp..... Rge.....	Plat No..... Twp..... Rge.....
Plat No..... Twp..... Rge.....	Plat No..... Twp..... Rge.....	Plat No..... Twp..... Rge.....

Information From:

FRANK Hill

0-100

[illegible]

resent Acres	Irrigable Acres
-----------------	--------------------

2	2
---	---

Land Ownership.

.....

F-1-A

County SANDERST. 23N R. 30W Plat No. 30Farm Checked: Date 9-27-68MONTANA WATER RESOURCES BOARD
Water Resources SurveyPhoto No. 7D-102By MR B.Legal Land Owner BONNIE L. RANCH INC. Address BEIKWAPOperator LIM WILSON & HARRY POLK Address "Water is delivered by:— ☒ Private System; ☐ Ditch Company; ☐ State Project; ☐ Federal Project; ☐ Irrigation District

ADD. No. Decree No.	NAME OF APPROPRIATOR TO WHOM DECREE	NAME OF STREAM	Date App. Date Priority	Miner's Inches	In Use	NAME OF DITCH (Water Delivered By)	No.	R/F	Present Irr. Acres	Irrigable Acres
3-281	CLAIR LEFFA GROW	BIG BEAVER CREEK	4-10-53	40	YES	BONNIE L. RANCH INC. PUMP SPRING R/S	1	R		
2-70	L. T. BROWN	" "	9-1-26	100	YES	" "	1	R		
2-561	WALLACE TRUMBULL	" "	7-11-31	40	YES	" "	1	R		
3-491	JIMMIE L. EILEEN R. WILSON	" "	1-15-64	200	YES	" "	1	R	185	0
2-30	Joseph J. FARMSWORTH	" "	4-18-05	300	YES	" "	1	R		
3-71	J. D. ELEY	" "	2-8-20	200	YES	" "	1	R		
2-637	VIRGIL HALL	" "	6-7-46	200	YES	" "	1	R		
						" "	1	R		

NOTE: R—Denotes Regular Irrigation. F—Flood Irrigation.

Adequate Supply: Yes X No Explain Remarks River Basin Columbia

Also in: Plat No. <u> </u> Twp. <u> </u> Rge. <u> </u>	Plat No. <u> </u> Twp. <u> </u> Rge. <u> </u>	Plat No. <u> </u> Twp. <u> </u> Rge. <u> </u>
Plat No. <u> </u> Twp. <u> </u> Rge. <u> </u>	Plat No. <u> </u> Twp. <u> </u> Rge. <u> </u>	Plat No. <u> </u> Twp. <u> </u> Rge. <u> </u>

Information From:

LIM WILSON

6	5	4	3	2	1
7	8	9	10	11	12
18	17	16	15	14	13
19	20	21	22	23	24
30	29	28	27	26	25
31	32	33	34	35	36

Land Ownership.....

.....

.....

County SANDERS

SEND BOOK

T 23 R 30 W Plat No 30

Farm Checked: Date 10-1-68

MONTANA WATER RESOURCES BOARD

Photo No. 7D-100, 7D-102

Water Resources Survey

By me B.

Legal Land Owner DONALD G. & MARY NAEGELI Address BEIRKINAP

Operator SAME Address _____

Water is delivered by:— 1. Private System; 2. Ditch Company; 3. State Project; 4. Federal Project; 5. Irrigation District

[illegible]

NOTE: R—Denotes Regular Irrigation. F—Flood Irrigation.

Adequate Supply: Yes...X..... No..... Explain.

Remarks.....

River Basin Columbia

Also in: Plat No.....	Twp.....	Rge.....	Plat No.....	Twp.....	Rge.....	Plat No.....	Twp.....	Rge.....
Plat No.....	Twp.....	Rge.....	Plat No.....	Twp.....	Rge.....	Plat No.....	Twp.....	Rge.....

Information From:


Donald WARE

Plat No. 30

0, 70-102

Irrigation District

Present Irr. Acres	Irrigable Acres
101	0



Land Ownership

From: DREGG

County SANDER

Farm Checked: Date 10-15-68

By Mc B.

Legal Land Owner SAMUEL & EDWARD SOULE

Address Thompson Falls

Address.....

Operator SAM SOULE Address _____

Water is delivered by:— 1. Private System; 2. Ditch Company; 3. State Project; 4. Federal Project; 5. Irrigation District.

NAME OF DITCH	NO	R/F	Present	Irrigable Acres
---------------	----	-----	---------	-----------------

[illegible]

NOTE: R—Denotes Regular Irrigation. F— Flood Irrigation.

Adequate Supply: Yes ☒ No ☐ Explain.
Remarks.....

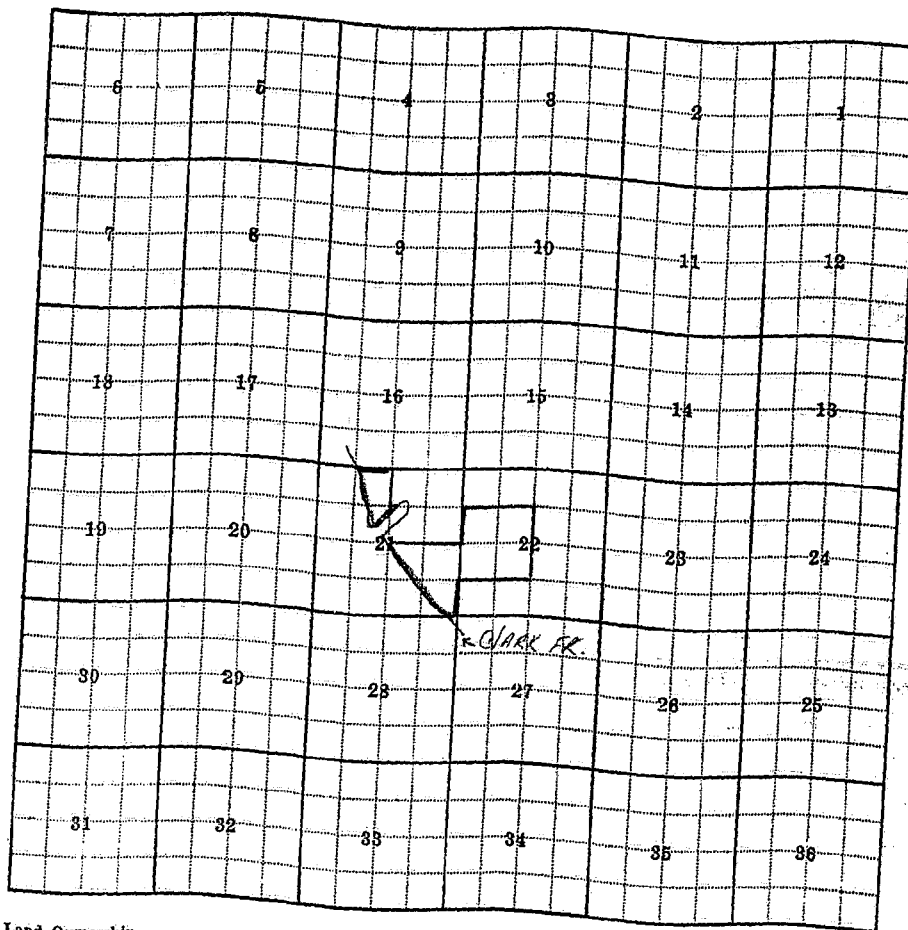
[illegible]

...River Basin Columbia

Information From:

SAM SOULE

Also in: Plat No. Twp. Rge.	Plat No. Twp. Rge.	Plat No. Twp. Rge.
Plat No. Twp. Rge.	Plat No. Twp. Rge.	Plat No. Twp. Rge.



Land Ownership _____

County SANDERS

Farm Checked: Date 10-15-68

By MCB.

Legal Land Owner NORMAN E. & FAY E. ALLEN

Address Thompson Falls

Operator.....*SAME*

Water is delivered by:— 1. Private System;

2. Ditch Company;

3. State Project;

4. Federal Project;

5. Irrigation District

[illegible]

NOTE: R—Denotes Regular Irrigation. F—Flood Irrigation.

Adequate Supply: Yes..... No..... Explain.
Remarks.....

River Basin *Columbin*

Information From:

MR. NORMAN ALLEN

Also in: Plat No.	Twp.	Rge.	Plat No.	Twp.	Rge.	Plat No.	Twp.	Rge.
Plat No.	Twp.	Rge.	Plat No.	Twp.	Rge.	Plat No.	Twp.	Rge.

6	5	4	3	2	1
7	8	9	10	11	12
13	17	16	15	14	13
19	20	21	22	23	24
			2-77	COUGAR GULCH	
30	29	28	27	26	25
31	32	33	34	35	36

Land Ownership _____

County SANDERS

Farm Checked: Date 10-1-68

By Mc B.

Legal Land Owner Eugene M. (GREENE) TURK 4/5 (MARY GREENE McGRATH)

Operator SAME

Water is delivered by:— 1. Private System;

2. Ditch Company;

3. State Project;

4. Federal Project;

5. Irrigation District

NOTE: R—Denotes Regular Irrigation. F—Flood Irrigation.

Adequate Supply: Yes. ☒ No. ☐ Explain
Remarks.....

River Basin *Colombia*

Information From:

EVERY TURK

6	5	4	3	2	1
7	8	9	10	11	12
13	17	16	15	14	13
19	20	21	22	23	24
30	29	28	27	26	25
31	32	33	34	35	36

Land Ownership _____

County SANDERS

Farm Checked: Date 10-2-68

By McC. B.

Legal Land Owner ART & FRANCES CRABTREE

Legal Land Owner WATSON, J. & S. L.
Operator % J.C. & F.L. WHITLEY (B. DICKSON LEASES)

Water is delivered by:— 1. Private System;

2. Ditch Company;

3. State Project;

4. Federal Project;

5. Irrigation District

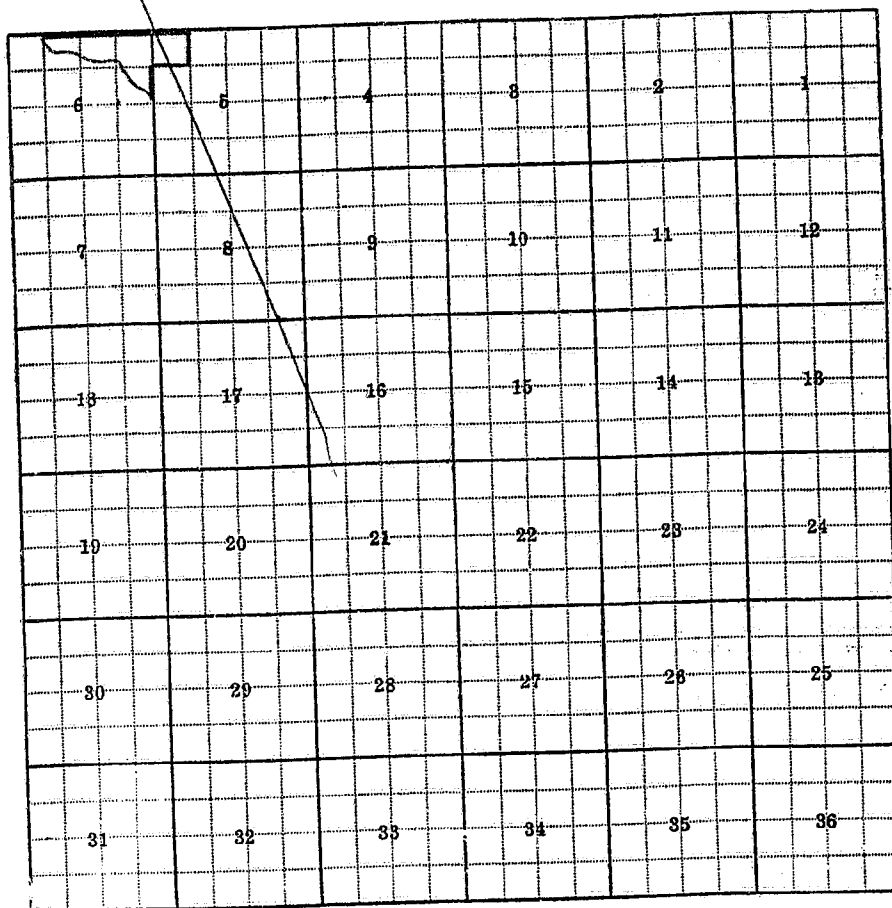
NOTE: R—Denotes Regular Irrigation. F—Flood Irrigation.

Adequate Supply: Yes ☒ No ☐ Explain.
Remarks.....

River Basin Columbia

Information From:

FIELD SURVEY of
WM. BIERWAGEN



Land Ownership.....
.....
.....

F-1-A
County SANDERS

Farm Checked: Date 10-6-68

By MC B.

By MC P.
Legal Land Owner ✓ WMA C. Gubbles (MATH GUBBLES TRUSTEE)

Operator.

Operator.....
Water is delivered by:— 1. Private System;

2. Ditch Company;

3. State Project;

4. Federal Project;

5. Irrigation District

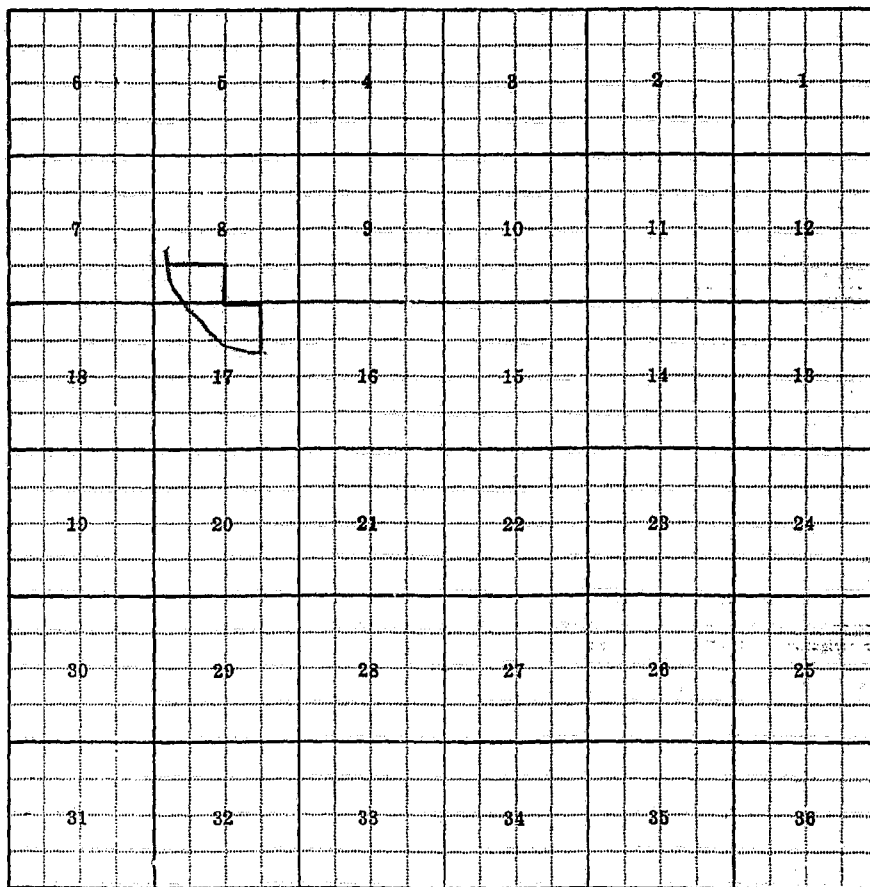
NOTE: R—Denotes Regular Irrigation. F—Flood Irrigation.

Adequate Supply: Yes ☒ No ☐ Explain.
Remarks.....

River Basin Columbia

Information From:

Also in: Plat No. Twp. Rge.	Plat No. Twp. Rge.	Plat No. Twp. Rge.
Plat No. Twp. Rge.	Plat No. Twp. Rge.	Plat No. Twp. Rge.



Land Ownership

County SANDERS

Farm Checked: Date 10-16-68

By Mc B.

Legal Land Owner W. PITT & REBA VARNES

Operator.....*SAME*

Water is delivered by:— 1. Private System; 2. Ditch Company; 3. State Project; 4. Federal Project; 5. Irrigation District

Water is delivered by:— 1. Private System;

2. Ditch Company;

3. State Project;

4. Federal Project;

5. Irrigation District

[illegible]

NOTE: R—Denotes Regular Irrigation. F—Flood Irrigation.

Adequate Supply: Yes ☒ No ☐ Explain.
Remarks.....

[illegible]

...River Basin... *Columbia*

Also in: Plat No. Twp. Rge.	Plat No. Twp. Rge.	Plat No. Twp. Rge.
Plat No. Twp. Rge.	Plat No. Twp. Rge.	Plat No. Twp. Rge.

Information From:

W. ~~W. W. W.~~ VARNES

6	5	4	3	2	1
7	8	9	10	11	12
13	17	16	15	14	13
19	20	21	22	23	24
30	29	28	27	26	25
31	32	33	34	35	36

Land Ownership _____

County SANDERS

T 23N R 30W Plat No. 30

Farm Checked: Date 10-15-68

Photo No. 7D-119, 7D-98

By MC B.

Legal Land Owner JOHN D. & SARAH E. GAINHER

Address Thompson Falls R.R.

Operator.....*SAME*.....

Address.....

Water is delivered by:— 1. Private System; 2. Ditch Company; 3. State Project; 4. Federal Project; 5. Irrigation District.

[illegible]

NOTE: R—Denotes Regular Irrigation. F—Flood Irr.

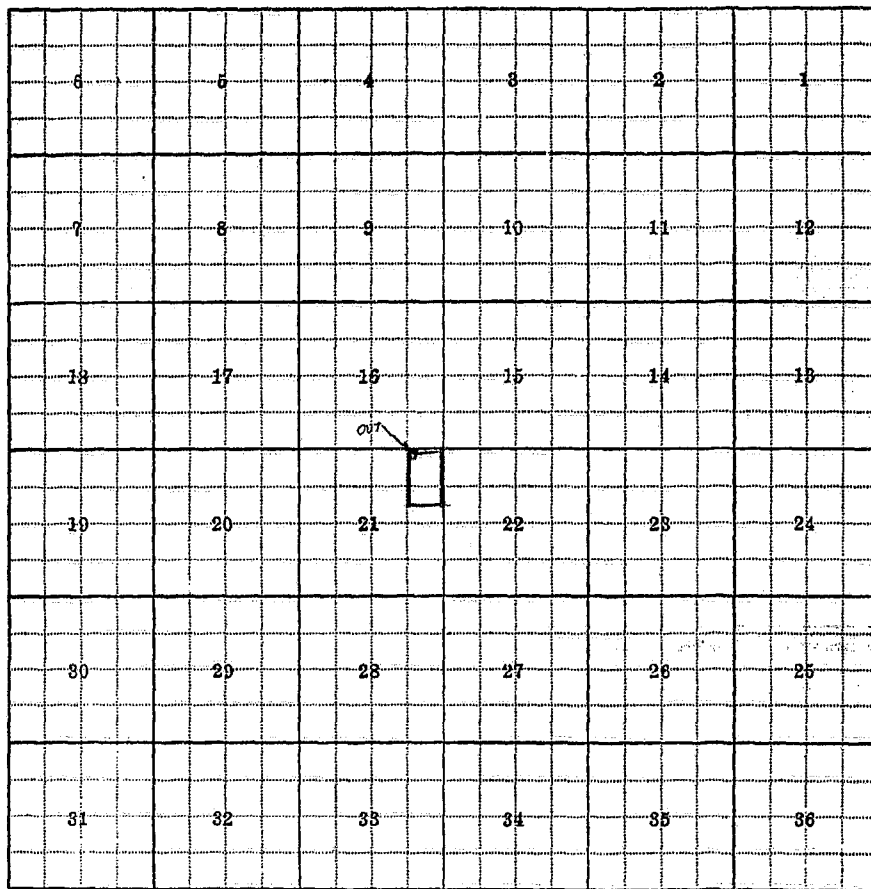
Adequate Supply: Yes ☒ No ☐ Explain ☐
Remarks ☐

...River Basin Columbia

Also in: Plat No.....	Twp.....	Rge.....	Plat No.....	Twp.....	Rge.....	Plat No.....	Twp.....	Rge.....
Plat No.....	Twp.....	Rge.....	Plat No.....	Twp.....	Rge.....	Plat No.....	Twp.....	Rge.....

Information From:

J. D. GRIFFIN



Land Ownership

County SANDERS

T23N R30W Plat No 30

Farm Checked: Date. 10-16-68

Photo No. 70-121

Water Resources Survey

By Mc B.

Legal Land Owner BLACKfoot LAND DEVELOPING Co. ? Address SOF CULATION

Operator _____ Address _____

Water is delivered by:— 1. Private System; 2. Ditch Company; 3. State Project; 4. Federal Project; 5. Irrigation District

[illegible]

NOTE: R—Denotes Regular Irrigation. F—Flood Irrigation.

Adequate Supply: Yes..... No..... Explain.....
Remarks.....

[illegible]

River Basin

Also in: Plat No.....	Twp.....	Rge.....	Plat No.....	Twp.....	Rge.....	Plat No.....	Twp.....	Rge.....
Plat No.....	Twp.....	Rge.....	Plat No.....	Twp.....	Rge.....	Plat No.....	Twp.....	Rge.....

Information From:

County SANDERS

By Mc. B.

Legal Land Owner C. A. Robbins

Operator.

Address

Address

Water is delivered by:— 1. Private System;

2. Ditch Company;

3. State Project;

4. Federal Project;

5. Irrigation District

[illegible]

Adequate Supply: Yes..... No..... Explain

Remarks.

River Basin *Columbia*

Information From:

Also in: Plat No.	Twp.	Rge.	Plat No.	Twp.	Rge.	Plat No.	Twp.	Rge.
Plat No.	Twp.	Rge.	Plat No.	Twp.	Rge.	Plat No.	Twp.	Rge.

14-1

10-459

J. Hy/ENT & T. Hy/ENT to W. A. Ep/IN

1/2 mi. from summit of ~~mt. HOPE~~

THE ATLANTIC BLACK HAWK, ILLINOIS

Gold cliff is UNORGANIZED

214/E Trout Mining District

1-229

SPRING CREEK

6	5	4	3	2	1
W. A. EP/NU					
ATT. HOPE					
WANK IVANKING					
UNORGANIZED	8	9	10	11	12
ING DISTRICT					
13	14	15	16	17	18
19	20	21	22	23	24
25	26	27	28	29	30
31	32	33	34	35	36

Land Ownership

County SANDERS

Farm Checked: Date 9-16-68

By DAVE

Legal Land Owner P.E. HUNGERFORD

Operator John W. ALLBRIDGE - RENTS.

Water is delivered by:— 1. Private System;

2. Ditch Company;

3. State Project;

4. Federal Project;

5. Irrigation District

NOTE: R—Denotes Regular Irrigation. F—Flood Irrigation.

Adequate Supply: Yes..... No..... Explain

Remarks: HUNGERFORD HAS A SPRINKLER SYSTEM AND THIS PLACE BUT HE IS OVER 80 AND CAN'T GET DEPENDABLE HELP SO HE HAS QUIT IRRIGATING.

River Basin Columbia

Also in: Plat No.....	Twp.....	Rge.....	Plat No.....	Twp.....	Rge.....	Plat No.....	Twp.....	Rge.....
Plat No.....	Twp.....	Rge.....	Plat No.....	Twp.....	Rge.....	Plat No.....	Twp.....	Rge.....

Information From:

P. E. HUNGERFORD

