

24N3W

County-SANDERS

T24W R31W Flat No. 23

Farm Checked: Date 9-23-68

MONTANA WATER RESOURCES BOARD
Water Resources Survey

Photo No. 70-181, 70-183

By MIKE

Legal Land Owner GEORGE B. COTTEE

Address TROUT CREEK

Operator 10 EUGENE GIBBS

Address.....

Water is delivered by:— 1. Private System; 2. Ditch Company; 3. State Project; 4. Federal Project; 5. Irrigation District.

NOTE: R—Denotes Regular Irrigation. F—Flood Irrigation.

Adequate Supply: Yes..... No..... Explain.

Remarks

This land not IRRIGATED

...River Basin Columbia

| | | | | | | | | |
|------------------------|-----------|-----------|---------------|-----------|-----------|---------------|-----------|-----------|
| Also in: Plat No. | Twp. | Rge. | Plat No. | Twp. | Rge. | Plat No. | Twp. | Rge. |
| Plat No. | Twp. | Rge. | Plat No. | Twp. | Rge. | Plat No. | Twp. | Rge. |

Information From:

HENRY KNOWS

| | | | | | |
|----|----|----|----|----|----|
| 6 | 5 | 4 | 3 | 2 | 1 |
| 7 | 8 | 9 | 10 | 11 | 12 |
| 18 | 17 | 16 | 15 | 14 | 13 |
| 19 | 20 | 21 | 22 | 23 | 24 |
| 30 | 29 | 28 | 27 | 26 | 25 |
| 31 | 32 | 33 | 34 | 35 | 36 |

Land Ownership

.....

.....

County SANDERS

T24NR.31W Plat No. 23.

Farm Checked: Date 7-27-68

MONTANA WATER RESOURCES BOARD

Photo No.

By MIKE

Water Resources Survey

Legal Land Owner.....*U.S.A.*.....

Address

Operator..... Address.....

Water is delivered by:— 1. Private System; 2. Ditch Company; 3. State Project; 4. Federal Project; 5. Irrigation District.

[illegible]

NOTE: R—Denotes Regular Irrigation. F—Flood Irrigation.

Adequate Supply: Yes No Explain

Remarks: _____

River Basin *Columbia*

Information From:

Field

| | | | | | |
|----|----|----|----|----|----|
| 6 | 5 | 4 | 3 | 2 | 1 |
| 7 | 8 | 9 | 10 | 11 | 12 |
| 18 | 17 | 16 | 15 | 14 | 13 |
| 19 | 20 | 21 | 22 | 23 | 24 |
| 30 | 29 | 28 | 27 | 26 | 25 |
| 31 | 32 | 33 | 34 | 35 | 36 |

Land Ownership

.....

.....

County SAUNDERS

T24N R31W Plat No 23

MONTANA WATER RESOURCES BOARD
Water Resources Survey

Photo No. 70-149, 70-147

Legal Land Owner B. R. + ANITA D. LORING Address TROUT CREEK

| Operator | Address |
|----------|---------|
| | |

Water is delivered by:— 1. Private System; 2. Ditch Company; 3. State Project; 4. Federal Project; 5. Irrigation District.

[illegible]

NOTE: R—Denotes Regular Irrigation. F—Flood Irrigation.

Adequate Supply: Yes..... No..... Explain.....

Remarks

THIS LAND NOT IRRIGATED

River Basin *Umbra*

| | | | | | | | | |
|------------------------|-----------|-----------|---------------|-----------|-----------|---------------|-----------|-----------|
| Also in: Plat No. | Twp. | Rge. | Plat No. | Twp. | Rge. | Plat No. | Twp. | Rge. |
| Plat No. | Twp. | Rge. | Plat No. | Twp. | Rge. | Plat No. | Twp. | Rge. |

Information From:

E. R. Jopling

| | | | | | | | | | | | |
|--|----|--|----|--|----|--|----|--|----|--|----|
| | 6 | | 5 | | 4 | | 3 | | 2 | | 1 |
| | 7 | | 8 | | 9 | | 10 | | 11 | | 12 |
| | 18 | | 17 | | 16 | | 15 | | 14 | | 13 |
| | 19 | | 20 | | 21 | | 22 | | 23 | | 24 |
| | 30 | | 29 | | 28 | | 27 | | 26 | | 25 |
| | 31 | | 32 | | 33 | | 34 | | 35 | | 36 |

Land Ownership

.....

.....

County-SANDERS

Photo No. 70-151

Farm Checked: Date 9-27-68

MONTANA WATER RESOURCES BOARD
Water Resources Survey

By MIKE

Legal Land Owner OSCAR LIDBERG Address _____

Operator LEE & HELEN FURTHMEYER Address TROUT CREEK

Water is delivered by:— 1. Private System; 2. Ditch Company; 3. State Project; 4. Federal Project; 5. Irrigation District.

[illegible]

NOTE: R—Denotes Regular Irrigation. F—Flood Irrigation.

Adequate Supply: Yes..... No..... Explain.....

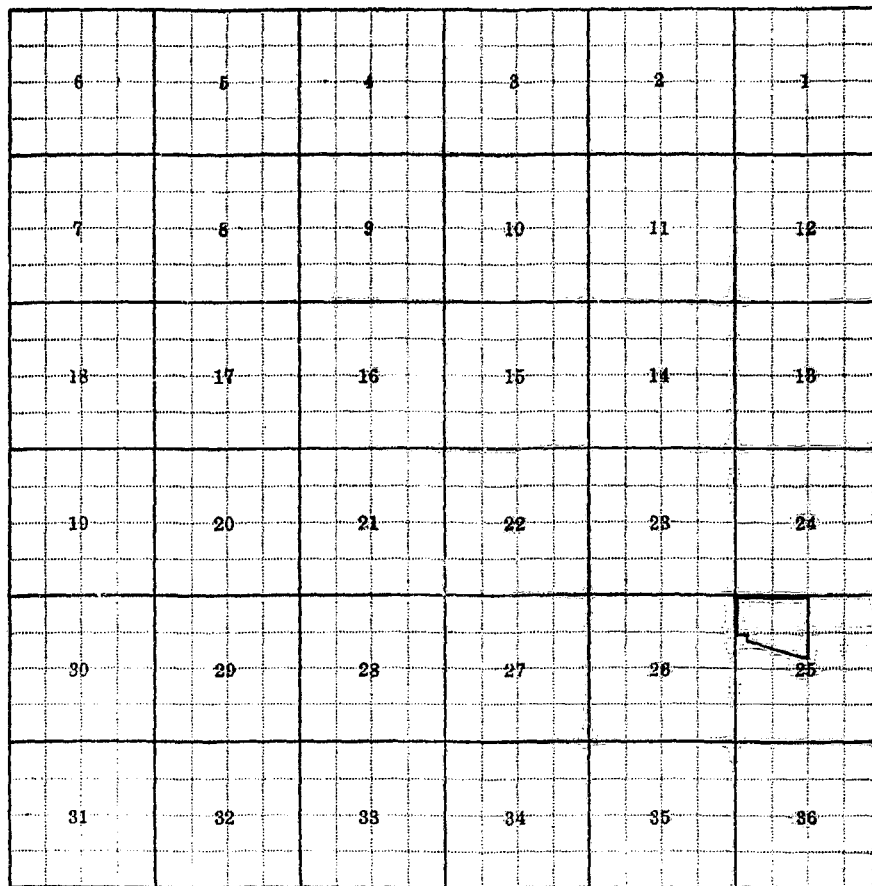
Remarks..... THIS LAND NOT IRRIGATED

River Basin. *Columbia*

| | | |
|--|-----------------------------------|-----------------------------------|
| Also in: Plat No. Twp. Rge. | Plat No. Twp. Rge. | Plat No. Twp. Rge. |
| Plat No. Twp. Rge. | Plat No. Twp. Rge. | Plat No. Twp. Rge. |

Information From:

CHARLES GARDENER



Land Ownership.....
.....
.....

County SANDERS

T240 R 514 Plat No. 23

Farm Checked: Date 7-27-68

Water Resources Survey

Photo No. 7D-102

By MIKE

Legal Land Owner WASHINGTON WATER POWER Address _____

Operator _____ Address _____

Water is delivered by:— 1. Private System; 2. Ditch Company; 3. State Project; 4. Federal Project; 5. Irrigation District

| App. No. Decree No. | NAME OF APPROPRIATOR TO WHOM DECREED | NAME OF STREAM | Date App. Date Priority | Miner's Inches | In Use | NAME OF DITCH (Water Delivered By) | No. | R/F | Present Irr. Acres | Irrigable Acres |
|------------------------|---|-----------------|----------------------------|-------------------|------------|---------------------------------------|-----|-----|-----------------------|--------------------|
| R-640 | JARLACE A. EKSTEDT 40116 E. Rickson | VERMILION RIVER | 7-29-46 | 80 | STOCK (PT) | | | | | |
| R-527 | John P. Stucker | Unnamed Spring | 5-25-54 | 40 | STOCK (PT) | | | | | |
| R-67 | E. F. ORRICK | Unnamed Spring | 12-5-88 | 11 | STOCK (PT) | | | | | |
| R-344 | L. E. DOTSON | VERMILION CREEK | 5-26-15 | 250 | STOCK (PT) | | | | | |

NOTE: R—Denotes Regular Irrigation. F—Flood Irrigation.

Adequate Supply: Yes..... No. Explain

Remarks: THIS LAND NOT IRRIGATED

River Basin Columbia

| | | | | | | | | |
|------------------------|-----------|-----------|---------------|-----------|-----------|---------------|-----------|-----------|
| Also in: Plat No. | Twp. | Rge. | Plat No. | Twp. | Rge. | Plat No. | Twp. | Rge. |
| Plat No. | Twp. | Rge. | Plat No. | Twp. | Rge. | Plat No. | Twp. | Rge. |

Information From:

Field

| resent Acres | Irrigable Acres |
|-----------------|--------------------|
|-----------------|--------------------|

| resent Acres | Irrigable Acres |
|-----------------|--------------------|
|-----------------|--------------------|

County SANDERS

Farm Checked: Date 9-23-68

By MIKE

Legal Land Owner TOWN of TROUT CREEK

Operator.

Water is delivered by:— 1. Private System;

Water Resources Survey

T 24N R 31W Plat No. 23

Photo No. 70-181

Address

Address

3. State Project:

4. Federal Project:

5. Irrigation District

[illegible]

NOTE: R—Denotes Regular Irrigation. F—Flood Irrigation.

Adequate Supply: Yes No..... Explain.

Remarks. THIS LAND NOT IRRIGATED

River Basin *Columbia*


| | | | | | | | | |
|------------------------|-----------|-----------|---------------|-----------|-----------|---------------|-----------|-----------|
| Also in: Plat No. | Twp. | Rge. | Plat No. | Twp. | Rge. | Plat No. | Twp. | Rge. |
| Plat No. | Twp. | Rge. | Plat No. | Twp. | Rge. | Plat No. | Twp. | Rge. |

Information From:

Sloan Hightower

[illegible]

sh tower



Land Ownership.

County SANDERS

T 24N R 31W Plat No. 23

Farm Checked: Date.. 9-23-68

MONTANA WATER RESOURCES BOARD
Water Resources Survey

Photo No. 7D-181

By MIKE

Legal Land Owner N.P.R.R.

Address.....

| Operator | Address |
|----------|---------|
| | |

[illegible]

NOTE: R—Denotes Regular Irrigation. F—Flood Irrigation.

Adequate Supply: Yes..... No..... Explain.....

Remarks.

THIS LAND NOT IRRIGATED

...River Basin *Columbia*

Information From:

Field

| | | | | | |
|----|----|----|----|----|----|
| 6 | 5 | 4 | 3 | 2 | 1 |
| 7 | 8 | 9 | 10 | 11 | 12 |
| 13 | 17 | 16 | 15 | 14 | 18 |
| 19 | 20 | 21 | 22 | 23 | 24 |
| 30 | 29 | 28 | 27 | 26 | 25 |
| 31 | 32 | 33 | 34 | 35 | 36 |

Land Ownership _____

County: SANDERS.....

T24N R31W Plat No. 23

Farm Checked: Date 9-27-68

Water Resources Survey

Photo No. 7D-151

By MIKE

Legal Land Owner Pack River Co.

Address. TRout Creek

Operator.

Address

Water is delivered by:— 1. Private System; 2. Ditch Company; 3. State Project; 4. Federal Project; 5. Irrigation District

[illegible]

NOTE: R—Denotes Regular Irrigation. F—Flood Irrigation.

Adequate Supply: Yes..... No..... Explain.

Remarks..... THIS LAND NOT IRRIGATED

...River Basin *Columbia*

| | | | | | | | | |
|-----------------------|----------|----------|--------------|----------|----------|--------------|----------|----------|
| Also in: Plat No..... | Twp..... | Rge..... | Plat No..... | Twp..... | Rge..... | Plat No..... | Twp..... | Rge..... |
| Plat No..... | Twp..... | Rge..... | Plat No..... | Twp..... | Rge..... | Plat No..... | Twp..... | Rge..... |

Information From:

Field

| | | | | | |
|----|----|----|----|----|----|
| 6 | 5 | 4 | 3 | 2 | 1 |
| 7 | 8 | 9 | 10 | 11 | 12 |
| 13 | 17 | 16 | 15 | 14 | 13 |
| 19 | 20 | 21 | 22 | 23 | 24 |
| 30 | 29 | 28 | 27 | 26 | 25 |
| 31 | 32 | 33 | 34 | 35 | 36 |

Land Ownership

.....

.....

County SANDERS

T24N R21W Flat No. 23

Farm Checked: Date 9-23-68

Water Resources Survey

Photo No. 70-783

By *MIKE*

Legal Land Owner EDWARD & VIOLA MORPHY & STEVE & MARGIE BARON

Address.....210K Nowa

Operator:

Address.

Water is delivered by:— 1. Private System; 2. Ditch Company; 3. State Project; 4. Federal Project; 5. Irrigation District

[illegible]

NOTE: R—Denotes Regular Irrigation. F—Flood Irrigation.

Adequate Supply: Yes..... No..... Explain.....

Remarks. THIS LAND NOT IRRIGATED

River Basin *Columbia*

| | | | | | | | | |
|------------------------|-----------|-----------|---------------|-----------|-----------|---------------|-----------|-----------|
| Also in: Plat No. | Twp. | Rge. | Plat No. | Twp. | Rge. | Plat No. | Twp. | Rge. |
| Plat No. | Twp. | Rge. | Plat No. | Twp. | Rge. | Plat No. | Twp. | Rge. |

Information From:

HENRY KRAUS

| | | | | | |
|----|----|----|----|----|----|
| 6 | 5 | 4 | 3 | 2 | 1 |
| 7 | 8 | 9 | 10 | 11 | 12 |
| 18 | 17 | 16 | 15 | 14 | 13 |
| 19 | 20 | 21 | 22 | 23 | 24 |
| 30 | 29 | 28 | 27 | 26 | 25 |
| 31 | 32 | 33 | 34 | 35 | 36 |

Land Ownership

.....

.....

County SANDERS

T24A R 314.4 Plat No. 23

MONTANA WATER RESOURCES BOARD
Water Resources Survey

Photo No. 70-181

By MIKE

Legal Land Owner BRUCE Wood

Address TROUT CREEK

Operator.

Address

Water is delivered by:— 1. Private System;

2. Ditch Company;

3. State Project:

4. Federal Project;

5. Irrigation District:

NOTE: R—Denotes Regular Irrigation. F—Flood Irrigation.

Adequate Supply: Yes..... No..... Explain.....

Remarks.

- THIS LAND NOT IRRIGATED

...River Basin *Columbia*

Information From:

HENRY KRAUS JR

| | | | | | |
|----|----|----|----|----|----|
| 6 | 5 | 4 | 3 | 2 | 1 |
| 7 | 8 | 9 | 10 | 11 | 12 |
| 13 | 17 | 16 | 15 | 14 | 13 |
| 19 | 20 | 21 | 22 | 23 | 24 |
| 30 | 29 | 28 | 27 | 26 | 25 |
| 31 | 32 | 33 | 34 | 35 | 36 |

Land Ownership.....

.....

.....

County SPANDERS

T. 240 R. 310 Plat No. 23

Farm Checked: Date 9-23-68

Photo No. 7D-181

By MIKE

Legal Land Owner HENRY KRAUS JR. Address STROUT CREEK

Operator..... Address.....

Water is delivered by:— 1. Private System; 2. Ditch Company; 3. State Project; 4. Federal Project; 5. Irrigation District.

[illegible]

NOTE: R—Denotes Regular Irrigation. F—Flood Irrigation.

Adequate Supply: Yes No Explain

Remarks:

THIS LAND NOT IRRIGATED

River Basin *Columbian*

| | | |
|--|-----------------------------------|-----------------------------------|
| Also in: Plat No. Twp. Rge. | Plat No. Twp. Rge. | Plat No. Twp. Rge. |
| Plat No. Twp. Rge. | Plat No. Twp. Rge. | Plat No. Twp. Rge. |

Information From:

HENRY KRAUS JR.

| | | | | | |
|----|----|----|----|----|----|
| 6 | 5 | 4 | 3 | 2 | 1 |
| 7 | 8 | 9 | 10 | 11 | 12 |
| 13 | 17 | 16 | 15 | 14 | 13 |
| 19 | 20 | 21 | 22 | 23 | 24 |
| 30 | 29 | 28 | 27 | 26 | 25 |
| 31 | 32 | 33 | 34 | 35 | 36 |

Land Ownership

.....

.....

County SPINDERS

Farm Checked: Date 9-23-68

By MIKE

T2411 R 310 Plat No. 23

Photo No. 7-D-181

Legal Land Owner GARVIN V. & JEAN F. TAYLOR

Address

Operator W. B. & Elsie Clark

Address TROUT CREEK

Water is delivered by:— 1. Private System; 2. Ditch Company; 3. State Project; 4. Federal Project; 5. Irrigation District

[illegible]

NOTE: R—Denotes Regular Irrigation. F—Flood Irrigation.

Adequate Supply: Yes..... No..... Explain.....

Remarks. THIS LAND NOT IRRIGATED

...River Basin. *Columbia*

| | | | | | | | | |
|-----------------------|----------|----------|--------------|----------|----------|--------------|----------|----------|
| Also in: Plat No..... | Twp..... | Rge..... | Plat No..... | Twp..... | Rge..... | Plat No..... | Twp..... | Rge..... |
| Plat No..... | Twp..... | Rge..... | Plat No..... | Twp..... | Rge..... | Plat No..... | Twp..... | Rge..... |


Information From:

210 PM Hightower

| Protein | Protein in pellet (%) | Protein in supernatant (%) |
|---------|-----------------------|----------------------------|
| 1 | 10 | 90 |
| 2 | 15 | 85 |
| 3 | 20 | 80 |
| 4 | 25 | 75 |
| 5 | 30 | 70 |
| 6 | 35 | 65 |
| 7 | 40 | 60 |
| 8 | 45 | 55 |
| 9 | 50 | 50 |
| 10 | 55 | 45 |
| 11 | 60 | 40 |
| 12 | 65 | 35 |
| 13 | 70 | 30 |
| 14 | 75 | 25 |
| 15 | 80 | 20 |
| 16 | 85 | 15 |
| 17 | 90 | 10 |
| 18 | 95 | 5 |
| 19 | 100 | 0 |

[illegible]

Lightower



Land Ownership

County SANDERS

T241 R.31W Plat No. 23

Farm Checked: Date 9-23-68

MONTANA WATER RESOURCES BOARD
Water Resources Survey

Photo No. 70-181

By MIKE

Legal Land Owner CLAUDE & JANET KNEHRER

Address TROUT CREEK

Operator.

Address.....

Water is delivered by:— 1. Private System; 2. Ditch Company; 3. State Project; 4. Federal Project; 5. Irrigation District

[illegible]

NOTE: R—Denotes Regular Irrigation. F—Flood Irrigation.

Adequate Supply: Yes..... No..... Explain.

Remarks.

...River Basin *Columbia*

| | | | | | | | | |
|------------------------|-----------|-----------|---------------|-----------|-----------|---------------|-----------|-----------|
| Also in: Plat No. | Twp. | Rge. | Plat No. | Twp. | Rge. | Plat No. | Twp. | Rge. |
| Plat No. | Twp. | Rge. | Plat No. | Twp. | Rge. | Plat No. | Twp. | Rge. |

Information From:

Spinn High tower

| | | | | | | | | | | | |
|----|----|--|----|--|----|--|----|--|----|--|----|
| | 6 | | 5 | | 4 | | 3 | | 2 | | 1 |
| 36 | | | | | | | | | | | |
| | 7 | | 8 | | 9 | | 10 | | 11 | | 12 |
| | | | | | | | | | | | |
| | 18 | | 17 | | 16 | | 15 | | 14 | | 13 |
| | | | | | | | | | | | |
| | 19 | | 20 | | 21 | | 22 | | 23 | | 24 |
| | | | | | | | | | | | |
| | 30 | | 29 | | 28 | | 27 | | 26 | | 25 |
| | | | | | | | | | | | |
| | 31 | | 32 | | 33 | | 34 | | 35 | | 36 |

Land Ownership

County SANDERS

T24N R91W Plat No. 23

Photo No. 70-181

Photo No. 70-181

Legal Land Owner M.C. & ROSA SUTHERLAND Address TROUT CREEK

| Operator | Address |
|----------|---------|
| ... | ... |

Water is delivered by:— 1. Private System; 2. Ditch Company; 3. State Project; 4. Federal Project; 5. Irrigation District.

[illegible]

NOTE: R—Denotes Regular Irrigation. F—Flood Irrigation.

Adequate Supply: Yes..... No..... Explain.....

Remarks: THIS LAND NOT IRRIGATED

River Basin Columbia

| | | | | | | | | |
|-----------------------|----------|----------|--------------|----------|----------|--------------|----------|----------|
| Also in: Plat No..... | Twp..... | Rge..... | Plat No..... | Twp..... | Rge..... | Plat No..... | Twp..... | Rge..... |
| Plat No..... | Twp..... | Rge..... | Plat No..... | Twp..... | Rge..... | Plat No..... | Twp..... | Rge..... |

Information From:

Storm Hightower

| | | | | | |
|----|----|----|----|----|----|
| 6 | 5 | 4 | 3 | 2 | 1 |
| 7 | 8 | 9 | 10 | 11 | 12 |
| 13 | 17 | 16 | 15 | 14 | 13 |
| 19 | 20 | 21 | 22 | 23 | 24 |
| 30 | 29 | 28 | 27 | 26 | 25 |
| 31 | 32 | 33 | 34 | 35 | 36 |

Land Ownership _____

County SANDERS

Photo No. 70-181

Farm Checked: Date 9-23-68

MONTANA WATER RESOURCES BOARD
Water Resources Survey

By MIKE

Legal Land Owner O. Relf

Address TROUT CREEK

Operator _____ Address _____

Water is delivered by:— 1. Private System; 2. Ditch Company; 3. State Project; 4. Federal Project; 5. Irrigation District.

NOTE: R—Denotes Regular Irrigation. F—Flood Irrigation.

Adequate Supply: Yes..... No..... Explain.....
Remarks.....

River Basin Columbin

| | | | | | | | | |
|------------------------|-----------|-----------|---------------|-----------|-----------|---------------|-----------|-----------|
| Also in: Plat No. | Twp. | Rge. | Plat No. | Twp. | Rge. | Plat No. | Twp. | Rge. |
| Plat No. | Twp. | Rge. | Plat No. | Twp. | Rge. | Plat No. | Twp. | Rge. |

Information From:

S/onn Hightower

| | | | | | |
|----|----|----|----|----|----|
| 6 | 5 | 4 | 3 | 2 | 1 |
| 7 | 8 | 9 | 10 | 11 | 12 |
| 13 | 17 | 16 | 15 | 14 | 13 |
| 19 | 20 | 21 | 22 | 23 | 24 |
| 30 | 29 | 28 | 27 | 26 | 25 |
| 31 | 32 | 33 | 34 | 35 | 36 |

Land Ownership _____

County SANDERS

TR 512 Plot No. 23

Farm Checked: Date 9-23-68

Photo No. 7D-181

By MIKE

Legal Land Owner M. C. & ROSIE SUTHERLAND Address TROUT CREEK

Operator L. Y. A. V. SANT Address _____

Water is delivered by:— 1. Private System; 2. Ditch Company; 3. State Project; 4. Federal Project; 5. Irrigation District

[illegible]

NOTE: R—Denotes Regular Irrigation. F—Flood Irrigation.

Adequate Supply: Yes. No. Explain

| | |
|---------|--|
| Remarks | |
|---------|--|

THIS LAND NOT IRRIGATED

River Basin *Columbian*

| | | |
|--|-----------------------------------|-----------------------------------|
| Also in: Plat No. Twp. Rge. | Plat No. Twp. Rge. | Plat No. Twp. Rge. |
| Plat No. Twp. Rge. | Plat No. Twp. Rge. | Plat No. Twp. Rge. |

Information From:

HENRY KRAUS

| | | | | | | | | | | | |
|--|----|--|----|--|----|--|----|--|----|--|----|
| | 6 | | 5 | | 4 | | 3 | | 2 | | 1 |
| | 7 | | 8 | | 9 | | 10 | | 11 | | 12 |
| | 13 | | 17 | | 16 | | 15 | | 14 | | 13 |
| | 10 | | 20 | | 21 | | 22 | | 23 | | 24 |
| | 30 | | 29 | | 28 | | 27 | | 26 | | 25 |
| | 31 | | 32 | | 33 | | 34 | | 35 | | 36 |

Land Ownership _____

County SANDERS

T 24 R 3120 Plat No. 23

Farm Checked: Date 9-23-68

Photo No. 7D-181

By MIKE

Legal Land Owner LESLIE & ROSESS VASANT Address TROUT CREEK

Operator..... Address.....

Water is delivered by:— 1. Private System; 2. Ditch Company; 3. State Project; 4. Federal Project; 5. Irrigation District

[illegible]

NOTE: R—Denotes Regular Irrigation. F—Flood Irrigation.

Adequate Supply: Yes..... No..... Explain.

Remarks:

THIS LAND NOT IRRIGATED

[illegible]

.....

[illegible][illegible][illegible][illegible][illegible]

.....

[illegible]

Printed Name: Esther B. ...

River Basin

Also in: Plat No. Twp. Rge. // Plat No. Twp. Rge. // Plat No. Twp. Rge. Information From:

| | | | | | | | | |
|-----------------------|-----------|-----------|---------------|-----------|-----------|---------------|-----------|-----------|
| 1150 M. Plat No. | Twp. | Rge. | Plat No. | Twp. | Rge. | Plat No. | Twp. | Rge. |
| Plat No. | Twp. | Rge. | Plat No. | Twp. | Rge. | Plat No. | Twp. | Rge. |

Steven Krue

| | | | | | | | | |
|--------------|----------|----------|--------------|----------|----------|--------------|----------|----------|
| Flat No..... | Twp..... | Rge..... | Flat No..... | Twp..... | Rge..... | Flat No..... | Twp..... | Rge..... |
|--------------|----------|----------|--------------|----------|----------|--------------|----------|----------|

NEWRY KANVS

(continued)

1. The first step in the process of identifying a problem is to recognize that a problem exists. This involves gathering information about the situation and identifying the specific issue that needs to be addressed.

1990-1991

[illegible]

[The following text is heavily redacted and mostly illegible due to black bars.]

County SANDERS

Farm Checked: Date 7-23-68

By MIKE

Legal Land Owner Oliver E. Ewing A. Dowd

Operator.

Water is delivered by:— 1. Private System;

2. Ditch Company;

3. State Project;

4. Federal Project:

5. Irrigation District

MONTANA WATER RESOURCES BOARD

Water Resources Survey

T 24 R 3 Plat No. 23

Photo No. 7D-181

Address TRUST CREEK

Address

[illegible]

NOTE: R—Denotes Regular Irrigation. F—Flood Irrigation.

Adequate Supply: Yes..... No..... Explain.....

Remarks - THIS LAND NOT IRRIGATED

River Basin *Columbia*

| | | | | | | | | |
|------------------------|-----------|-----------|---------------|-----------|-----------|---------------|-----------|-----------|
| Also in: Plat No. | Twp. | Rge. | Plat No. | Twp. | Rge. | Plat No. | Twp. | Rge. |
| Plat No. | Twp. | Rge. | Plat No. | Twp. | Rge. | Plat No. | Twp. | Rge. |

Information From:

Field

Plat No. 23

Irrigation District

| Present Irr. Acres | Irrigable Acres |
|-----------------------|--------------------|
| | |
| | |
| | |
| | |
| | |
| | |
| | |
| | |
| | |
| | |

| | | | | | |
|----|----|----|----|----|----|
| 6 | 5 | 4 | 3 | 2 | 1 |
| 7 | 8 | 9 | 10 | 11 | 12 |
| 18 | 17 | 16 | 15 | 14 | 13 |
| 19 | 20 | 21 | 22 | 23 | 24 |
| 30 | 29 | 28 | 27 | 26 | 25 |
| 31 | 32 | 33 | 34 | 35 | 36 |

Land Ownership

County SANDERS

T24N R. 31W Plat No. 23

MONTANA WATER RESOURCES BOARD

Photo No. 70-181

Water Resources Survey

By MIKE

Legal Land Owner ROBERT & HELEN CLARK

Address TROUT CREEK

Operator.

Address.

Water is delivered by:— 1. Private System;

2. Ditch Company;

3. State Project;

4. Federal Project;

5. Irrigation District

[illegible]

NOTE: R—Denotes Regular Irrigation. F—Flood Irrigation.

Adequate Supply. Yes..... No Explain.....

Remarks. *- This LAND NOT IRRIGATED*

...River Basin. *Columbia*

Information From:

| | | | | | | | | |
|-----------------------|----------|----------|--------------|----------|----------|--------------|----------|----------|
| Also in: Plat No..... | Twp..... | Rge..... | Plat No..... | Twp..... | Rge..... | Plat No..... | Twp..... | Rge..... |
| Plat No..... | Twp..... | Rge..... | Plat No..... | Twp..... | Rge..... | Plat No..... | Twp..... | Rge..... |

Field

| | | | | | |
|----|----|----|----|----|----|
| 6 | 5 | 4 | 3 | 2 | 1 |
| 7 | 8 | 9 | 10 | 11 | 12 |
| 13 | 14 | 15 | 16 | 17 | 18 |
| 19 | 20 | 21 | 22 | 23 | 24 |
| 25 | 26 | 27 | 28 | 29 | 30 |
| 31 | 32 | 33 | 34 | 35 | 36 |

Land Ownership.....

.....

.....

County SANDERS

Photo No. 70-166

Farm Checked: Date 7-27-68

MONTANA WATER RESOURCES BOARD
Water Resources Survey

By WKE

Legal Land Owner OSCAR & ALMA THUE NODEN A. S. ORIE Address TROUT CREEK

Operator _____ Address _____

Water is delivered by:— 1. Private System; 2. Ditch Company; 3. State Project; 4. Federal Project; 5. Irrigation District.

[illegible]

NOTE: R—Denotes Regular Irrigation. F—Flood Irrigation.

Adequate Supply: Yes..... No..... Explain.....

Remarks.....THIS LAND NOT IRRIGATED

River Basin *Columbia*

| | | |
|--|-----------------------------------|-----------------------------------|
| Also in: Plat No. Twp. Rge. | Plat No. Twp. Rge. | Plat No. Twp. Rge. |
| Plat No. Twp. Rge. | Plat No. Twp. Rge. | Plat No. Twp. Rge. |

Information From:

DECK SORTIE

County SANDER

MONTANA WATER RESOURCES BOARD
Water Resources Survey

T20N R31W Plat No. 23

Photo No. 7D-166

By MIKE

Legal Land Owner MARY K. VOIK

Address TRoot CREEK

Operator

Address

Water is delivered by:— 1. Private System;

2. Ditch Company;

3. State Project:

4. Federal Project:

5. Irrigation District

NOTE: R—Denotes Regular Irrigation. F—Flood Irrigation.

Adequate Supply: Yes..... No..... **Explain**

Remarks. THIS LAND NOT IRRIGATED

River Basin *Columbia*

| | | | | | | | | |
|------------------------|-----------|-----------|---------------|-----------|-----------|---------------|-----------|-----------|
| Also in: Plat No. | Twp. | Rge. | Plat No. | Twp. | Rge. | Plat No. | Twp. | Rge. |
| Plat No. | Twp. | Rge. | Plat No. | Twp. | Rge. | Plat No. | Twp. | Rge. |

Information From:

Charles Robbins

| | | | | | | | | | | | |
|--|----|--|----|--|----|--|----|--|----|--|----|
| | 6 | | 5 | | 4 | | 3 | | 2 | | 1 |
| | 7 | | 8 | | 9 | | 10 | | 11 | | 12 |
| | 18 | | 17 | | 16 | | 15 | | 14 | | 13 |
| | 19 | | 20 | | 21 | | 22 | | 23 | | 24 |
| | | | | | | | | | | | |
| | 30 | | 29 | | 28 | | 27 | | 26 | | 25 |
| | 31 | | 32 | | 33 | | 34 | | 35 | | 36 |

Land Ownership

.....

.....

County SANDERS

T24m R31m Plat No. 23

Farm Checked: Date 9-24-68

MONTANA WATER RESOURCES BOARD
Water Resources Survey

Photo No. 70-147

By MIKE

Legal Land Owner RENE MO MEYERICK

Address.....

Operator BARNEY MEINRICK

Address TRANT CREEK

Water is delivered by:— 1. Private System; 2. Ditch Company; 3. State Project; 4. Federal Project; 5. Irrigation District.

[illegible]

NOTE: R—Denotes Regular Irrigation. F—Flood Irrigation.

Adequate Supply: Yes..... No..... Explain.

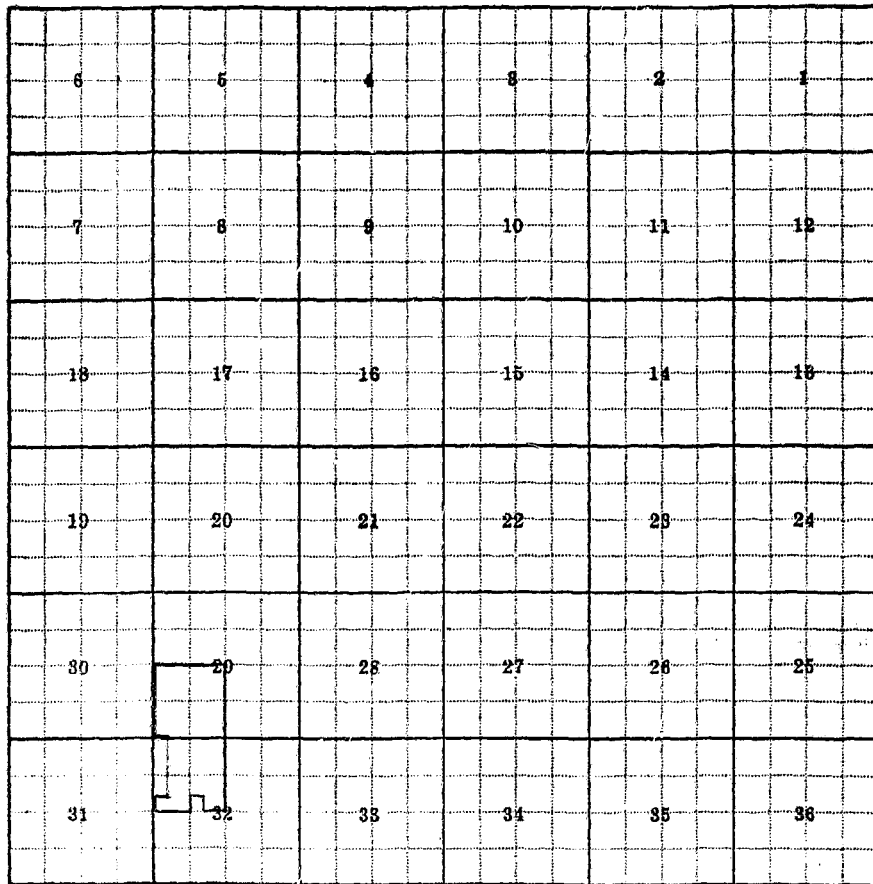
Remarks THIS LAND NOT IRRIGATED

River Basin *Columbia*

| | | |
|--|-----------------------------------|-----------------------------------|
| Also in: Plat No. Twp. Rge. | Plat No. Twp. Rge. | Plat No. Twp. Rge. |
| Plat No. Twp. Rge. | Plat No. Twp. Rge. | Plat No. Twp. Rge. |

Information From:

B. R. Lapping



Land Ownership

County SANDERS

T20R 346 Plat No. 23

Farm Checked: Date 9-24-68

MONTANA WATER RESOURCES BOARD
Water Resources Survey

Photo No. 7D-1478 7D-1479

By

Legal Land Owner MARTIN HANS & HELEN PEDERSEN Address TROUT CREEK

Operator HANS PEDERSEN Address TROUT CREEK

Water is delivered by:— 1. Private System; 2. Ditch Company; 3. State Project; 4. Federal Project; 5. Irrigation District

[illegible]

NOTE: R—Denotes Regular Irrigation. F—Flood Irrigation.

Adequate Supply: Yes No Explain

| | |
|---------|---|
| Remarks | 2 |
|---------|---|

THIS LAND NOT IRRIGATED

River Basin *Columbia*

| | | | |
|--|-----------------------------------|-----------------------------------|---|
| Also in: Plat No. Twp. Rge. | Plat No. Twp. Rge. | Plat No. Twp. Rge. | Information From: <i>HELEN PEDERSEN</i> |
| Plat No. Twp. Rge. | Plat No. Twp. Rge. | Plat No. Twp. Rge. | |

Information From:

Helen Pedersen

| | | | | | |
|----|----|----|----|----|----|
| 6 | 6 | 4 | 8 | 2 | 1 |
| 7 | 8 | 9 | 10 | 11 | 12 |
| 13 | 17 | 16 | 15 | 14 | 13 |
| 10 | 20 | 21 | 22 | 23 | 24 |
| 30 | 20 | 23 | 27 | 26 | 25 |
| 31 | 32 | 33 | 34 | 35 | 36 |

Land Ownership

.....

.....

County SPINDERS

Farm Checked: Date 9-24-68

By MIKE

Legal Land Owner. C.D. & Lydia E. Chester

Operator HAAS PEDERSEN

Water is delivered by:— 1. Private System;

Water Resources Survey

T24N R31W Plat No 23

Photo No. 74-149

Address.....

Address TABOT CREEK

3. State Project;

4. Federal Project;

5. Irrigation District

[illegible]

NOTE: R—Denotes Regular Irrigation. F—Flood Irrigation.

Adequate Supply: Yes No..... Explain

Remarks..... *THIS LAND NOT IRRIGATED*

...River Basin *Columbia*

| | | | | | | | | |
|-------------------|------|------|----------|------|------|----------|------|------|
| Also in: Plat No. | Twp. | Rge. | Plat No. | Twp. | Rge. | Plat No. | Twp. | Rge. |
| Plat No. | Twp. | Rge. | Plat No. | Twp. | Rge. | Plat No. | Twp. | Rge. |

Information From:

HELEN PEDERSEN

Flat No. 23

gation District

[illegible]

Land Ownership

ns

BERSEN

County SANDERS

Photo No. 7D-149

MONTANA WATER RESOURCES BOARD
Water Resources Survey



Address.....

Address TROUT CREEK

5. Irrigation District

HELEN PEDERSEN

| | | | | | |
|----|----|----|----|----|----|
| 6 | 5 | 4 | 3 | 2 | 1 |
| 7 | 8 | 9 | 10 | 11 | 12 |
| 13 | 17 | 16 | 15 | 14 | 13 |
| 10 | 20 | 21 | 22 | 23 | 24 |
| 30 | 29 | 28 | 27 | 26 | 25 |
| 31 | 32 | 33 | 34 | 35 | 36 |

Land Ownership

.....

.....

County SNYDER

Photo No. 7D-149

Farm Checked: Date 9-24-68

Water Resources Survey

By MIKE

Legal Land Owner E. EDGAR & GIRDYs TAYLOR Address TRout CREEK

Operator _____ Address _____

Water is delivered by:— 1. Private System; 2. Ditch Company; 3. State Project; 4. Federal Project; 5. Irrigation District

[illegible]

NOTE: R—Denotes Regular Irrigation. F—Flood Irrigation.

Adequate Supply: Yes..... No..... Explain.....

Remarks..... THIS LAND NOT IRRIGATED

River Basin *Columbia*

Information From:

B. R. Jopling

| | | | | | |
|----|----|----|----|----|----|
| 6 | 5 | 4 | 3 | 2 | 1 |
| 7 | 8 | 9 | 10 | 11 | 12 |
| 13 | 17 | 16 | 15 | 14 | 13 |
| 19 | 20 | 21 | 22 | 23 | 24 |
| 29 | 29 | 28 | 27 | 26 | 25 |
| 31 | 32 | 33 | 34 | 35 | 36 |

Land Ownership

.....

.....

County SANDERS

Farm Checked: Date 9-24-68

Photo No. 7D-151, 7D-149

By MIKE

Legal Land Owner WALTER E. Johnson

Address TROUT CREEK

Operator.

Address.

Water is delivered by:— 1. Private System; 2. Ditch Company; 3. State Project; 4. Federal Project; 5. Irrigation District

NOTE: R—Denotes Regular Irrigation. F—Flood Irrigation.

Adequate Supply: Yes No Explain.....

Remarks. *- This land NOT IRRIGATED*

River Basin *Columbia*

Information From:

Charles Robbins

| | | | | | |
|----|----|----|----|----|----|
| 6 | 5 | 4 | 3 | 2 | 1 |
| 7 | 8 | 9 | 10 | 11 | 12 |
| 13 | 17 | 16 | 15 | 14 | 13 |
| 19 | 20 | 21 | 22 | 23 | 24 |
| 30 | 29 | 28 | 27 | 26 | 25 |
| 31 | 32 | 33 | 34 | 35 | 36 |

Land Ownership

.....

.....

County SPINDERS

T24N R31W Plat No. 23

Farm Checked: Date 9-24-68

MONTANA WATER RESOURCES BOARD
Water Resources Survey

Photo No. 7D-151

By H. H. K.

Legal Land Owner JAMES & DAISY FISHER Address TROUT CREEK

Operator _____ Address _____

Water is delivered by:— 1. Private System; 2. Ditch Company; 3. State Project; 4. Federal Project; 5. Irrigation District.

[illegible]

NOTE: R—Denotes Regular Irrigation. F—Flood Irrigation.

Adequate Supply: Yes..... No..... Explain.....

Remarks

THIS LAND NOT IRRIGATED

River Basin Columbia

| | | |
|--|-----------------------------------|-----------------------------------|
| Also in: Plat No. Twp. Rge. | Plat No. Twp. Rge. | Plat No. Twp. Rge. |
| Plat No. Twp. Rge. | Plat No. Twp. Rge. | Plat No. Twp. Rge. |

Information From:

CHARLES Robbins.

| | | | | | |
|----|----|----|----|----|----|
| 6 | 5 | 4 | 3 | 2 | 1 |
| 7 | 8 | 9 | 10 | 11 | 12 |
| 13 | 17 | 16 | 15 | 14 | 13 |
| 19 | 20 | 21 | 22 | 23 | 24 |
| 29 | 29 | 28 | 27 | 26 | 25 |
| 31 | 32 | 33 | 34 | 35 | 36 |

Land Ownership.....

.....

.....

County SPROCKERS

Farm Checked: Date 9-24-68

By WKE

Legal Land Owner FRED & ROSE THOMAS

Operator.

Water is delivered by:— 1. Private System;

Water Resources Survey

T²⁴R³² Plat No. 23

Photo No. 70-151

Address TRUST CREEK

Address.

Project; 4. Federal Project; 5. Irrigation District.

[illegible]

NOTE: R—Denotes Regular Irrigation. F—Flood Irrigation.

Adequate Supply: Yes..... No..... Explain.....

Remarks..... THIS LAND NOT IRRIGATED

River Basin *Columbia*

| | | | | | | | | |
|------------------------|-----------|-----------|---------------|-----------|-----------|---------------|-----------|-----------|
| Also in: Plat No. | Twp. | Rge. | Plat No. | Twp. | Rge. | Plat No. | Twp. | Rge. |
| Plat No. | Twp. | Rge. | Plat No. | Twp. | Rge. | Plat No. | Twp. | Rge. |

Information From:

Charles Robbins

FABRICS.

Land Ownership

County SANDERS

T-24 R 3141 Plat No. 23

Farm Checked: Date 9-24-68

Water Resources Survey

Photo No. 7D-151

By MIKE

Legal Land Owner: KENNETH & ROSSETTA GRANTHAM

Address. FOOT CREEK

Operator.

Address

Water is delivered by:— 1. Private System;

2. Ditch Company,

3. State Project;

4. Federal Project;

5. Irrigation District

[illegible]

NOTE: R—Denotes Regular Irrigation. F—Flood Irrigation.

Adequate Supply: Yes..... No..... Explain.....

Remarks. *THIS LAND NOT IRRIGATED*

River Basin Columbia

| | | | | | | | | |
|-------------------|------|------|----------|------|------|----------|------|------|
| Also in: Plat No. | Twp. | Rge. | Plat No. | Twp. | Rge. | Plat No. | Twp. | Rge. |
| Plat No. | Twp. | Rge. | Plat No. | Twp. | Rge. | Plat No. | Twp. | Rge. |

Information From:

Charles Robbins

County SANDERS

Farm Checked: Date 9-24-68

By *Nike*

Legal Land Owner CHARLES + ELLA GARDNER

Operator

Water is delivered by:— 1. Private System;

2. Ditch Company;

3. State Project;

4. Federal Project;

5. Irrigation District

[illegible]

NOTE: R—Denotes Regular Irrigation. F—Flood Irrigation.

Adequate Supply: Yes..... No..... Explain

Remarks: THIS LAND NOT IRRIGATED

River Basin *Columbia*

| | | | | | | | | |
|------------------------|-----------|-----------|---------------|-----------|-----------|---------------|-----------|-----------|
| Also in: Plat No. | Twp. | Rge. | Plat No. | Twp. | Rge. | Plat No. | Twp. | Rge. |
| Plat No. | Twp. | Rge. | Plat No. | Twp. | Rge. | Plat No. | Twp. | Rge. |

Information From:

W.R. GARDNER

| | | | | | |
|----|----|----|----|----|----|
| 6 | 5 | 4 | 3 | 2 | 1 |
| 7 | 8 | 9 | 10 | 11 | 12 |
| 13 | 17 | 16 | 15 | 14 | 18 |
| 19 | 20 | 21 | 22 | 23 | 24 |
| 30 | 29 | 28 | 27 | 26 | 25 |
| 31 | 32 | 33 | 34 | 35 | 36 |

Land Ownership

County SANDERS

Farm Checked: Date 9-24-68

Photo No. 7D-166

By M. E.

Legal Land Owner JORDAN L. Mc CANN

Address.....

Operator.....ERRY DRESSIT

Address. Trout Creek

Water is delivered by:— 1. Private System; 2. Ditch Company; 3. State Project; 4. Federal Project; 5. Irrigation District.

NOTE: R—Denotes Regular Irrigation. F—Flood Irrigation.

Adequate Supply: Yes..... No..... Explain.....
Remarks.....

Remarks. THIS LAND NOT IRRIGATED

River Basin *Columbia*

| | | |
|--|-----------------------------------|-----------------------------------|
| Also in: Plat No. Twp. Rge. | Plat No. Twp. Rge. | Plat No. Twp. Rge. |
| Plat No. Twp. Rge. | Plat No. Twp. Rge. | Plat No. Twp. Rge. |

Information From:

B. R. Lapling

| | | | | | | |
|----|----|----|----|----|----|---|
| | 6 | 5 | 4 | 3 | 2 | 1 |
| 7 | 8 | 9 | 10 | 11 | 12 | |
| 13 | 17 | 16 | 15 | 14 | 13 | |
| 19 | 20 | 21 | 22 | 23 | 24 | |
| 30 | 29 | 28 | 27 | 26 | 25 | |
| 31 | 32 | 33 | 34 | 35 | 36 | |

Land Ownership

.....

.....

County SANDERS

T24R 31W Plat No. 23

Farm Checked: Date 9-24-68

Photo No. 70-166

By Mike

Legal Land Owner ARTHUR R. & LINDA ANN KEISTER Address TROUT CREEK

| Operator | Address |
|----------|---------|
| ... | ... |

Water is delivered by:— 1. Private System; 2. Ditch Company; 3. State Project; 4. Federal Project; 5. Irrigation District

[illegible]

Adequate Supply: Yes No Explain

Remarks

THIS LAND NOT IRRIGATED

River Basin Columbia

| | | |
|--|-----------------------------------|-----------------------------------|
| Also in: Plat No. Twp. Rge. | Plat No. Twp. Rge. | Plat No. Twp. Rge. |
| Plat No. Twp. Rge. | Plat No. Twp. Rge. | Plat No. Twp. Rge. |

Information From:

Charles Robbins

| | | | | | |
|----|----|----|----|----|----|
| 6 | 6 | 4 | 3 | 2 | 1 |
| 7 | 8 | 9 | 10 | 11 | 12 |
| 13 | 17 | 16 | 15 | 14 | 13 |
| 19 | 20 | 21 | 22 | 23 | 24 |
| 30 | 29 | 28 | 27 | 26 | 25 |
| 31 | 32 | 33 | 34 | 35 | 36 |

Land Ownership.....

.....

.....

| | | | | | | |
|----|----|----|----|----|----|----|
| 6 | 7 | 8 | 9 | 10 | 11 | 12 |
| 13 | 14 | 15 | 16 | 17 | 18 | 19 |
| 20 | 21 | 22 | 23 | 24 | 25 | 26 |
| 27 | 28 | 29 | 30 | 31 | 32 | 33 |
| 34 | 35 | 36 | 37 | 38 | 39 | 40 |
| 41 | 42 | 43 | 44 | 45 | 46 | 47 |

Land Ownership

.....

.....

County SANDERS

Farm Checked: Date 9-27-68

Photo No. 70-164

By MIKE

Legal Land Owner ALBERT & VIOLET GERSTENBERGER Address TROUT CREEK

Operator _____ Address _____

Water is delivered by:— 1. Private System; 2. Ditch Company; 3. State Project; 4. Federal Project; 5. Irrigation District.

NOTE: R—Denotes Regular Irrigation. F—Flood Irrigation.

Adequate Supply: Yes No Explain.....

Remarks

THIS LAND NOT IRRIGATED

River Basin *Columbia*

| | | |
|--|-----------------------------------|-----------------------------------|
| Also in: Plat No. Twp. Rge. | Plat No. Twp. Rge. | Plat No. Twp. Rge. |
| Plat No. Twp. Rge. | Plat No. Twp. Rge. | Plat No. Twp. Rge. |

Information From:

Lucretia

| | | | | | |
|----|----|----|----|----|----|
| 6 | 5 | 4 | 3 | 2 | 1 |
| 7 | 8 | 9 | 10 | 11 | 12 |
| 18 | 17 | 16 | 15 | 14 | 13 |
| 19 | 20 | 21 | 22 | 23 | 24 |
| 30 | 29 | 28 | 27 | 26 | 25 |
| 31 | 32 | 33 | 34 | 35 | 36 |

Land Ownership _____

County SANDERS

T 24N R 31W Plat No. 23

Farm Checked: Date 9-27-68

MONTANA WATER RESOURCES BOARD
Water Resources Survey

Photo No. 7D-164

By MIKE

Legal Land Owner LOWELL R. HORSE

Address

Operator.

Address

Water is delivered by:— 1. Private System;

2. Ditch Company;

3. State Project;

4. Federal Project;

5. Irrigation District

[illegible]

NOTE: R—Denotes Regular Irrigation. F—Flood Irrigation.

Adequate Supply: Yes..... No..... Explain.....

Remarks..... *This land NOT IRRIGATED*

...River Basin Columbia

| | | | | | | | | |
|-----------------------|----------|----------|--------------|----------|----------|--------------|----------|----------|
| Also in: Plat No..... | Twp..... | Rge..... | Plat No..... | Twp..... | Rge..... | Plat No..... | Twp..... | Rge..... |
| Plat No..... | Twp..... | Rge..... | Plat No..... | Twp..... | Rge..... | Plat No..... | Twp..... | Rge..... |

Information From:

Field

Plat No. 23

Irrigation District

[illegible]

| | | | | | |
|----|----|----|----|----|----|
| 6 | 5 | 4 | 3 | 2 | 1 |
| 7 | 8 | 9 | 10 | 11 | 12 |
| 13 | 17 | 16 | 15 | 14 | 13 |
| 19 | 20 | 21 | 22 | 23 | 24 |
| 30 | 29 | 28 | 27 | 26 | 25 |
| 31 | 32 | 33 | 34 | 35 | 36 |

Land Ownership

County SANDERS

T 24N R 31W Plat No. 23

Farm Checked: Date 9-27 1951

Photo No. 7D-162

By MIKE

Legal Land Owner FRANK BARPHARD

Address TROUT CREEK

Operator.

Address

Water is delivered by:— 1. Private System;

2. Ditch Company;

3. State Project;

4. Federal Project;

5. Irrigation District.

[illegible]

NOTE: R—Denotes Regular Irrigation. F—Flood Irrigation.

Adequate Supply: Yes..... No..... Explain.....

Remarks: THIS LAND NOT IRRIGATED

...River Basin *Columbia*

| | | | | | | | | |
|------------------------|-----------|-----------|---------------|-----------|-----------|---------------|-----------|-----------|
| Also in: Plat No. | Twp. | Rge. | Plat No. | Twp. | Rge. | Plat No. | Twp. | Rge. |
| Plat No. | Twp. | Rge. | Plat No. | Twp. | Rge. | Plat No. | Twp. | Rge. |

Information From:

Field

| | | | | | |
|----|----|----|----|----|----|
| 6 | 5 | 4 | 3 | 2 | 1 |
| 7 | 8 | 9 | 10 | 11 | 12 |
| 13 | 17 | 16 | 15 | 14 | 13 |
| 19 | 20 | 21 | 22 | 23 | 24 |
| 30 | 29 | 28 | 27 | 26 | 25 |
| 31 | 32 | 33 | 34 | 35 | 36 |

Land Ownership.....

.....

.....

County SANDERS

T 24W R 31W Plat No. 23

Farm Checked: Date 9-27-68

MONTANA WATER RESOURCES BOARD
Water Resources Survey

Photo No. 70-162

By MIKE

Legal Land Owner NEW BUTTE HARDWARE CO. Address TROUT CREEK

Operator _____ Address _____

Water is delivered by:-- 1. Private System; 2. Ditch Company; 3. State Project; 4. Federal Project; 5. Irrigation District

[illegible]

NOTE: R—Denotes Regular Irrigation. F—Flood Irrigation.

Adequate Supply: Yes..... No..... Explain

Remarks.

THIS LAND NOT IRRIGATED

River Basin *Columbia*

Information From:

Field

| | | | | | |
|----|----|----|----|----|----|
| 6 | 5 | 4 | 3 | 2 | 1 |
| 7 | 8 | 9 | 10 | 11 | 12 |
| 13 | 17 | 16 | 15 | 14 | 13 |
| 19 | 20 | 21 | 22 | 23 | 24 |
| 30 | 29 | 28 | 27 | 26 | 25 |
| 31 | 32 | 33 | 34 | 35 | 36 |

Land Ownership.....

.....

.....

County SANDERS

Photo No. 7D-162

Farm Checked: Date 9-27-68

By MIKE

Legal Land Owner WILBERT C. & GENEVIEVE NIEMAN Address TROUT CREEK

Operator.....Address.....

Water is delivered by:— 1. Private System; 2. Ditch Company; 3. State Project; 4. Federal Project; 5. Irrigation District

NOTE: R—Denotes Regular Irrigation. F—Flood Irrigation.

Adequate Supply: Yes.....No.....Explain.....

| | |
|---------|--|
| Remarks | |
|---------|--|

THIS LAND NOT IRRIGATED

...River Basin *Columbia*

Information From:

| | | | | | | | | |
|-----------------------|----------|----------|--------------|----------|----------|--------------|----------|----------|
| Also in: Plat No..... | Twp..... | Rge..... | Plat No..... | Twp..... | Rge..... | Plat No..... | Twp..... | Rge..... |
| Plat No..... | Twp..... | Rge..... | Plat No..... | Twp..... | Rge..... | Plat No..... | Twp..... | Rge..... |

| | | | | | |
|----|----|----|----|----|----|
| 6 | 5 | 4 | 3 | 2 | 1 |
| 7 | 8 | 9 | 10 | 11 | 12 |
| 13 | 17 | 16 | 15 | 14 | 13 |
| 19 | 20 | 21 | 22 | 23 | 24 |
| 30 | 29 | 28 | 27 | 26 | 25 |
| 31 | 32 | 33 | 34 | 35 | 36 |

Land Ownership.....

.....

.....

County SANDERS

T24N R. 31W Plat No. 23

Farm Checked: Date 9-27-68

Water Resources Survey

Photo No. 70-162

By MIKE

Legal Land Owner E. W. PRINGLE Address TROUT CREEK

| Operator | Address |
|----------|---------|
| 1 | 1 |
| 2 | 2 |
| 3 | 3 |
| 4 | 4 |
| 5 | 5 |
| 6 | 6 |
| 7 | 7 |
| 8 | 8 |
| 9 | 9 |
| 10 | 10 |
| 11 | 11 |
| 12 | 12 |
| 13 | 13 |
| 14 | 14 |
| 15 | 15 |
| 16 | 16 |
| 17 | 17 |
| 18 | 18 |
| 19 | 19 |
| 20 | 20 |
| 21 | 21 |
| 22 | 22 |
| 23 | 23 |
| 24 | 24 |
| 25 | 25 |
| 26 | 26 |
| 27 | 27 |
| 28 | 28 |
| 29 | 29 |
| 30 | 30 |
| 31 | 31 |
| 32 | 32 |
| 33 | 33 |
| 34 | 34 |
| 35 | 35 |
| 36 | 36 |
| 37 | 37 |
| 38 | 38 |
| 39 | 39 |
| 40 | 40 |
| 41 | 41 |
| 42 | 42 |
| 43 | 43 |
| 44 | 44 |
| 45 | 45 |
| 46 | 46 |
| 47 | 47 |
| 48 | 48 |
| 49 | 49 |
| 50 | 50 |
| 51 | 51 |
| 52 | 52 |
| 53 | 53 |
| 54 | 54 |
| 55 | 55 |
| 56 | 56 |
| 57 | 57 |
| 58 | 58 |
| 59 | 59 |
| 60 | 60 |
| 61 | 61 |
| 62 | 62 |
| 63 | 63 |
| 64 | 64 |
| 65 | 65 |
| 66 | 66 |
| 67 | 67 |
| 68 | 68 |
| 69 | 69 |
| 70 | 70 |
| 71 | 71 |
| 72 | 72 |
| 73 | 73 |
| 74 | 74 |
| 75 | 75 |
| 76 | 76 |
| 77 | 77 |
| 78 | 78 |
| 79 | 79 |
| 80 | 80 |
| 81 | 81 |
| 82 | 82 |
| 83 | 83 |
| 84 | 84 |
| 85 | 85 |
| 86 | 86 |
| 87 | 87 |
| 88 | 88 |
| 89 | 89 |
| 90 | 90 |
| 91 | 91 |
| 92 | 92 |
| 93 | 93 |
| 94 | 94 |
| 95 | 95 |
| 96 | 96 |
| 97 | 97 |
| 98 | 98 |
| 99 | 99 |
| 100 | 100 |

Water is delivered by:— 1. Private System; 2. Ditch Company; 3. State Project; 4. Federal Project; 5. Irrigation District

[illegible]

NOTE: R—Denotes Regular Irrigation. F—Flood Irrigation.

Adequate Supply: Yes..... No..... Explain.....

Remarks:

THIS LAND NOT IRRIGATED

[illegible]

1
 2
 3
 4
 5
 6
 7
 8
 9
 10
 11
 12
 13
 14
 15
 16
 17
 18
 19
 20
 21
 22
 23
 24
 25
 26
 27
 28
 29
 30
 31
 32
 33
 34
 35
 36
 37
 38
 39
 40
 41
 42
 43
 44
 45
 46
 47
 48
 49
 50
 51
 52
 53
 54
 55
 56
 57
 58
 59
 60
 61
 62
 63
 64
 65
 66
 67
 68
 69
 70
 71
 72
 73
 74
 75
 76
 77
 78
 79
 80
 81
 82
 83
 84
 85
 86
 87
 88
 89
 90
 91
 92
 93
 94
 95
 96
 97
 98
 99
 100
 101
 102
 103
 104
 105
 106
 107
 108
 109
 110
 111
 112
 113
 114
 115
 116
 117
 118
 119
 120
 121
 122
 123
 124
 125
 126
 127
 128
 129
 130
 131
 132
 133
 134
 135
 136
 137
 138
 139
 140
 141
 142
 143
 144
 145
 146
 147
 148
 149
 150
 151
 152
 153
 154
 155
 156
 157
 158
 159
 160
 161
 162
 163
 164
 165
 166
 167
 168
 169
 170
 171
 172
 173
 174
 175
 176
 177
 178
 179
 180
 181
 182
 183
 184
 185
 186
 187
 188
 189
 190
 191
 192
 193
 194
 195
 196
 197
 198
 199
 200
 201
 202
 203
 204
 205
 206
 207
 208
 209
 210
 211
 212
 213
 214
 215
 216
 217
 218
 219
 220
 221
 222
 223
 224
 225
 226
 227
 228
 229
 230
 231
 232
 233
 234
 235
 236
 237
 238
 239
 240
 241
 242
 243
 244
 245
 246
 247
 248
 249
 250
 251
 252
 253
 254
 255
 256
 257
 258
 259
 260
 261
 262
 263
 264
 265
 266
 267
 268
 269
 270
 271
 272
 273
 274
 275
 276
 277
 278
 279
 280
 281
 282
 283
 284
 285
 286
 287
 288
 289
 290
 291
 292
 293
 294
 295
 296
 297
 298
 299
 300
 301
 302
 303
 304
 305
 306
 307
 308
 309
 310
 311
 312
 313
 314
 315
 316
 317
 318
 319
 320
 321
 322
 323
 324
 325
 326
 327
 328
 329
 330
 331
 332
 333
 334
 335
 336
 337
 338
 339
 340
 341
 342
 343
 344
 345
 346
 347
 348
 349
 350
 351
 352
 353
 354
 355
 356
 357
 358
 359
 360
 361
 362
 363
 364
 365
 366
 367
 368
 369
 370
 371
 372
 373
 374
 375
 376
 377
 378
 379
 380
 381
 382
 383
 384
 385
 386
 387
 388
 389
 390
 391
 392
 393
 394
 395
 396
 397
 398
 399
 400
 401
 402
 403
 404
 405
 406
 407
 408
 409
 410
 411
 412
 413
 414
 415
 416
 417
 418
 419
 420
 421
 422
 423
 424
 425
 426
 427
 428
 429
 430
 431
 432
 433
 434
 435
 436
 437
 438
 439
 440
 441
 442
 443
 444
 445
 446
 447
 448
 449
 450
 451
 452
 453
 454
 455
 456
 457
 458
 459
 460
 461
 462
 463
 464
 465
 466
 467
 468
 469
 470
 471
 472
 473
 474
 475
 476
 477
 478
 479
 480
 481
 482
 483
 484
 485
 486
 487
 488
 489
 490
 491
 492
 493
 494
 495
 496
 497
 498
 499
 500
 501
 502
 503
 504
 505
 506
 507
 508
 509
 510
 511
 512
 513
 514
 515
 516
 517
 518
 519
 520
 521
 522
 523
 524
 525

[illegible]

[Download](#)

[Download](#)

1
 2
 3
 4
 5
 6
 7
 8
 9
 10
 11
 12
 13
 14
 15
 16
 17
 18
 19
 20
 21
 22
 23
 24
 25
 26
 27
 28
 29
 30
 31
 32
 33
 34
 35
 36
 37
 38
 39
 40
 41
 42
 43
 44
 45
 46
 47
 48
 49
 50
 51
 52
 53
 54
 55
 56
 57
 58
 59
 60
 61
 62
 63
 64
 65
 66
 67
 68
 69
 70
 71
 72
 73
 74
 75
 76
 77
 78
 79
 80
 81
 82
 83
 84
 85
 86
 87
 88
 89
 90
 91
 92
 93
 94
 95
 96
 97
 98
 99
 100
 101
 102
 103
 104
 105
 106
 107
 108
 109
 110
 111
 112
 113
 114
 115
 116
 117
 118
 119
 120
 121
 122
 123
 124
 125
 126
 127
 128
 129
 130
 131
 132
 133
 134
 135
 136
 137
 138
 139
 140
 141
 142
 143
 144
 145
 146
 147
 148
 149
 150
 151
 152
 153
 154
 155
 156
 157
 158
 159
 160
 161
 162
 163
 164
 165
 166
 167
 168
 169
 170
 171
 172
 173
 174
 175
 176
 177
 178
 179
 180
 181
 182
 183
 184
 185
 186
 187
 188
 189
 190
 191
 192
 193
 194
 195
 196
 197
 198
 199
 200
 201
 202
 203
 204
 205
 206
 207
 208
 209
 210
 211
 212
 213
 214
 215
 216
 217
 218
 219
 220
 221
 222
 223
 224
 225
 226
 227
 228
 229
 230
 231
 232
 233
 234
 235
 236
 237
 238
 239
 240
 241
 242
 243
 244
 245
 246
 247
 248
 249
 250
 251
 252
 253
 254
 255
 256
 257
 258
 259
 260
 261
 262
 263
 264
 265
 266
 267
 268
 269
 270
 271
 272
 273
 274
 275
 276
 277
 278
 279
 280
 281
 282
 283
 284
 285
 286
 287
 288
 289
 290
 291
 292
 293
 294
 295
 296
 297
 298
 299
 300
 301
 302
 303
 304
 305
 306
 307
 308
 309
 310
 311
 312
 313
 314
 315
 316
 317
 318
 319
 320
 321
 322
 323
 324
 325
 326
 327
 328
 329
 330
 331
 332
 333
 334
 335
 336
 337
 338
 339
 340
 341
 342
 343
 344
 345
 346
 347
 348
 349
 350
 351
 352
 353
 354
 355
 356
 357
 358
 359
 360
 361
 362
 363
 364
 365
 366
 367
 368
 369
 370
 371
 372
 373
 374
 375
 376
 377
 378
 379
 380
 381
 382
 383
 384
 385
 386
 387
 388
 389
 390
 391
 392
 393
 394
 395
 396
 397
 398
 399
 400
 401
 402
 403
 404
 405
 406
 407
 408
 409
 410
 411
 412
 413
 414
 415
 416
 417
 418
 419
 420
 421
 422
 423
 424
 425
 426
 427
 428
 429
 430
 431
 432
 433
 434
 435
 436
 437
 438
 439
 440
 441
 442
 443
 444
 445
 446
 447
 448
 449
 450
 451
 452
 453
 454
 455
 456
 457
 458
 459
 460
 461
 462
 463
 464
 465
 466
 467
 468
 469
 470
 471
 472
 473
 474
 475
 476
 477
 478
 479
 480
 481
 482
 483
 484
 485
 486
 487
 488
 489
 490
 491
 492
 493
 494
 495
 496
 497
 498
 499
 500
 501
 502
 503
 504
 505
 506
 507
 508
 509
 510
 511
 512
 513
 514
 515
 516
 517
 518
 519
 520
 521
 522
 523
 524
 525

[Return to top](#)

1 2 3 4 5 6 7 8 9 10 11 12 13 14 15 16 17 18 19 20 21 22 23 24 25 26 27 28 29 30 31 32 33 34 35 36 37 38 39 40 41 42 43 44 45 46 47 48 49 50 51 52 53 54 55 56 57 58 59 60 61 62 63 64 65 66 67 68 69 70 71 72 73 74 75 76 77 78 79 80 81 82 83 84 85 86 87 88 89 90 91 92 93 94 95 96 97 98 99 100 101 102 103 104 105 106 107 108 109 110 111 112 113 114 115 116 117 118 119 120 121 122 123 124 125 126 127 128 129 130 131 132 133 134 135 136 137 138 139 140 141 142 143 144 145 146 147 148 149 150 151 152 153 154 155 156 157 158 159 160 161 162 163 164 165 166 167 168 169 170 171 172 173 174 175 176 177 178 179 180 181 182 183 184 185 186 187 188 189 190 191 192 193 194 195 196 197 198 199 200 201 202 203 204 205 206 207 208 209 210 211 212 213 214 215 216 217 218 219 220 221 222 223 224 225 226 227 228 229 230 231 232 233 234 235 236 237 238 239 240 241 242 243 244 245 246 247 248 249 250 251 252 253 254 255 256 257 258 259 260 261 262 263 264 265 266 267 268 269 270 271 272 273 274 275 276 277 278 279 280 281 282 283 284 285 286 287 288 289 290 291 292 293 294 295 296 297 298 299 300 301 302 303 304 305 306 307 308 309 310 311 312 313 314 315 316 317 318 319 320 321 322 323 324 325 326 327 328 329 330 331 332 333 334 335 336 337 338 339 340 341 342 343 344 345 346 347 348 349 350 351 352 353 354 355 356 357 358 359 360 361 362 363 364 365 366 367 368 369 370 371 372 373 374 375 376 377 378 379 380 381 382 383 384 385 386 387 388 389 390 391 392 393 394 395 396 397 398 399 400 401 402 403 404 405 406 407 408 409 410 411 412 413 414 415 416 417 418 419 420 421 422 423 424 425 426 427 428 429 430 431 432 433 434 435 436 437 438 439 440 441 442 443 444 445 446 447 448 449 450 451 452 453 454 455 456 457 458 459 460 461 462 463 464 465 466 467 468 469 470 471 472 473 474 475 476 477 478 479 480 481 482 483 484 485 486 487 488 489 490 491 492 493 494 495 496 497 498 499 500 501 502 503 504 505 506 507 508 509 510 511 512 513 514 515 516 517 518 519 520 521 522 523 524 525 526 527 528 529 530 531 532 533 534 535 536 537 538 539 540 541 542 543 544 545 546 547 548 549 550 551 552 553 554 555 556 557 558 559 560 561 562 563 564 565 566 567 568 569 570 571 572 573 574 575 576 577 578 579 580 581 582 583 584 585 586 587 588 589 590 591 592 593 594 595 596 597 598 599 600 601 602 603 604 605 606 607 608 609 610 611 612 613 614 615 616 617 618 619 620 621 622 623 624 625 626 627 628 629 630 631 632 633 634 635 636 637 638 639 640 641 642 643 644 645 646 647 648 649 650 651 652 653 654 655 656 657 658 659 660 661 662 663 664 665 666 667 668 669 670 671 672 673 674 675 676 677 678 679 680 681 682 683 684 685 686 687 688 689 690 691 692 693 694 695 696 697 698 699 700 701 702 703 704 705 706 707 708 709 710 711 712 713 714 715 716 717 718 719 720 721 722 723 724 725 726 727 728 729 730 731 732 733 734 735 736 737 738 739 740 741 742 743 744 745 746 747 748 749 750 751 752 753 754 755 756 757 758 759 760 761 762 763 764 765 766 767 768 769 770 771 772 773 774 775 776 777 778 779 780 781 782 783 784 785 786 787 788 789 790 791 792 793 794 795 796 797 798 799 800 801 802 803 804 805 806 807 808 809 810 811 812 813 814 815 816 817 818 819 820 821 822 823 824 825 826 827 828 829 830 831 832 833 834 835 836 837 838 839 840 841 842 843 844 845 846 847 848 849 850 851 852 853 854 855 856 857 858 859 860 861 862 863 864 865 866 867 868 869 870 871 872 873 874 875 876 877 878 879 880 881 882 883 884 885 886 887 888 889 890 891 892 893 894 895 896 897 898 899 900 901 902 903 904 905 906 907 908 909 910 911 912 913 914 915 916 917 918 919 920 921 922 923 924 925 926 927 928 929 930 931 932 933 934 935 936 937 938 939 940 941 942 943 944 945 946 947 948 949 950 951 952 953 954 955 956 957 958 959 960 961 962 963 964 965 966 967 968 969 970 971 972 973 974 975 976 977 978 979 980 981 982 983 984 985 986 987 988 989 990 991 992 993 994 995 996 997 998 999 1000 1001 1002 1003 1004 1005 1006 1007 1008 1009 1010 1011 1012 1013 1014 1015 1016 1017 1018 1019 1020 1021 1022 1023 1024 1025 1026 1027 1028 1029 1030 1031 1032 1033 1034 1035 1036 1037 1038 1039 1040 1

Pol. nation

River Basin *COLUMBIN*

| | | | | | | | | |
|------------------------|-----------|-----------|---------------|-----------|-----------|---------------|-----------|-----------|
| Also in: Plat No. | Twp. | Rge. | Plat No. | Twp. | Rge. | Plat No. | Twp. | Rge. |
| Plat No. | Twp. | Rge. | Plat No. | Twp. | Rge. | Plat No. | Twp. | Rge. |

Information From:

Frider

| | | | | | |
|----|----|----|----|----|----|
| 6 | 5 | 4 | 3 | 2 | 1 |
| 7 | 8 | 9 | 10 | 11 | 12 |
| 13 | 17 | 16 | 15 | 14 | 13 |
| 19 | 20 | 21 | 22 | 23 | 24 |
| 30 | 29 | 28 | 27 | 26 | 25 |
| 31 | 32 | 33 | 34 | 35 | 36 |

Land Ownership

County SANDERS

Farm Checked: Date 9-27-68

By MAKE

Legal Land Owner JAMES + AGNES PITTMAN

Address TROUT CREEK

Operator.

Address.

Water is delivered by:— 1. Private System;

2. Ditch Company;

3. State Project;

4. Federal Project;

5. Irrigation District

[illegible]

NOTE: R—Denotes Regular Irrigation. F—Flood Irrigation.

Adequate Supply: Yes..... No..... Explain.....

Remarks. THIS LAND NOT IRRIGATED

.....River Basin Columbia

Information From:

| | | | | | | | | |
|------------------------|-----------|-----------|---------------|-----------|-----------|---------------|-----------|-----------|
| Also in: Plat No. | Twp. | Rge. | Plat No. | Twp. | Rge. | Plat No. | Twp. | Rge. |
| Plat No. | Twp. | Rge. | Plat No. | Twp. | Rge. | Plat No. | Twp. | Rge. |

Filed

| | | | | | |
|----|----|----|----|----|----|
| 6 | 5 | 4 | 3 | 2 | 1 |
| 7 | 8 | 9 | 10 | 11 | 12 |
| 18 | 17 | 16 | 15 | 14 | 13 |
| 19 | 20 | 21 | 22 | 23 | 24 |
| 30 | 29 | 28 | 27 | 26 | 25 |
| 31 | 32 | 33 | 34 | 35 | 36 |

Land Ownership _____

County SANDERS

Photo No. 7D-162

Farm Checked: Date 9-27-68

By MIKE

Legal Land Owner HERMAN + DOROTHY B. STUEHMER

Address TROUT CREEK

Operator.

Operator..... Address.....

Water is delivered by:— 1. Private System; 2. Ditch Company; 3. State Project; 4. Federal Project; 5. Irrigation District

[illegible]

NOTE: R—Denotes Regular Irrigation. F—Flood Irrigation.

Adequate Supply: Yes..... No..... Explain

Remarks..... THIS LAND NOT IRRIGATED

River Basin *Columbia*

Information From:

File 10

County SANDERS

T 24NR 31W Plat No. 23

Farm Checked: Date 9-27-68

Photo No. 70-164

By MIKE

Legal Land Owner W.M. J. & Holden I. Kraus

Address. FRONT CREEK

Operator.

Address.

Water is delivered by:— 1. Private System;

2. Ditch Company;

3. State Project:

4. Federal Project;

5. Irrigation District

[illegible]

NOTE: R—Denotes Regular Irrigation. F—Flood Irrigation.

Adequate Supply: Yes..... No..... Explain.

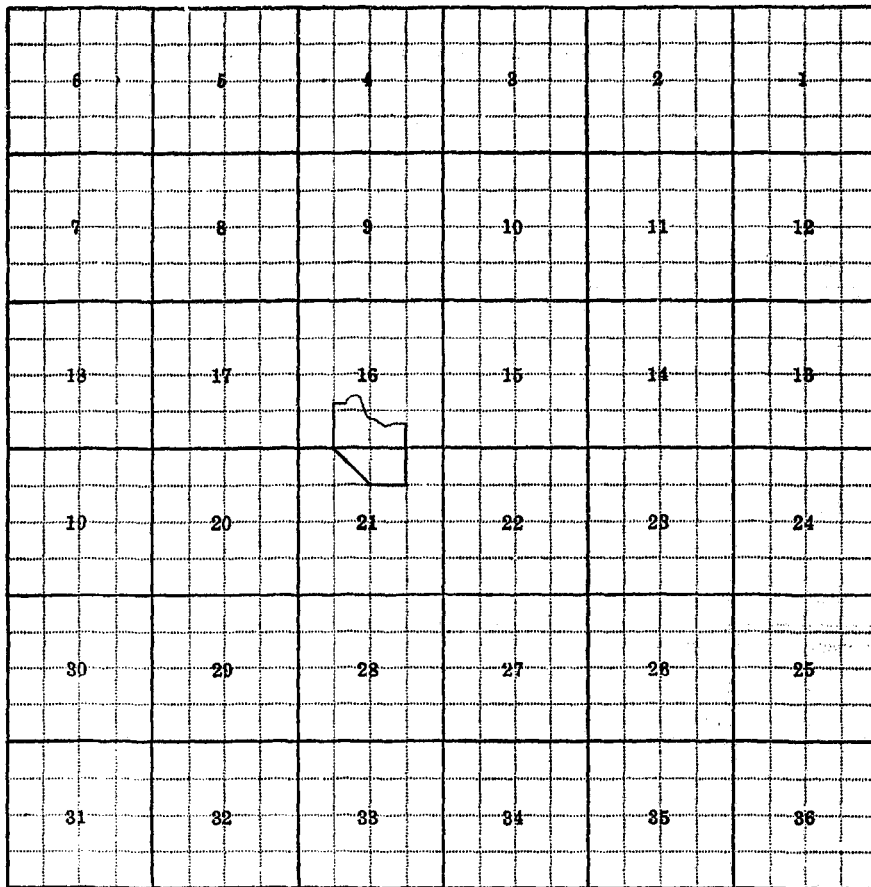
Remarks. THIS LAND NOT IRRIGATED

River Basin. *Columbia*

| | | | | | | | | |
|-----------------------|----------|----------|--------------|----------|----------|--------------|----------|----------|
| Also in: Plat No..... | Twp..... | Rge..... | Plat No..... | Twp..... | Rge..... | Plat No..... | Twp..... | Rge..... |
| Plat No..... | Twp..... | Rge..... | Plat No..... | Twp..... | Rge..... | Plat No..... | Twp..... | Rge..... |

Information From:

HENRY KRAUS



Land Ownership.....
.....
.....

County SANDERS

T24N R31W Plat No. 23

Farm Checked: Date 9-23-68

MONTANA WATER RESOURCES BOARD
Water Resources Survey

Photo No. 7D-181

By Mike

Legal Land Owner Kenneth Cox

Address. TROUT CREEK

Operator.

Address

Water is delivered by:— 1. Private System; 2. Ditch Company; 3. State Project; 4. Federal Project; 5. Irrigation District

[illegible]

NOTE: R—Denotes Regular Irrigation. F—Flood Irrigation.

Adequate Supply: Yes..... No..... Explain


Remarks..... THIS LAND NOT IRRIGATED.

River Basin *Columbia*

| | | | | | | | | |
|------------------------|-----------|-----------|---------------|-----------|-----------|---------------|-----------|-----------|
| Also in: Plat No. | Twp. | Rge. | Plat No. | Twp. | Rge. | Plat No. | Twp. | Rge. |
| Plat No. | Twp. | Rge. | Plat No. | Twp. | Rge. | Plat No. | Twp. | Rge. |

Information From:

HENRY KRAUS



Land Ownership.....
.....
.....

County SANDERS

Farm Checked: Date 9-23-68

By M. K. E.

Legal Land Owner: WARREN S. POTTER

Address TROUT CREEK MONT.

Operator Address

Water is delivered by:— 1. Private System; 2. Ditch Company; 3. State Project; 4. Federal Project; 5. Irrigation District

[illegible]

NOTE: R—Denotes Regular Irrigation. F—Flood Irrigation.

Adequate Supply: Yes..... No..... Explain.

Remarks. THIS LAND NOT IRRIGATED

...River Basin *Columbia*

Information From:

HENRY KRAUS

| | | | | | |
|----|----|----|----|----|----|
| 6 | 5 | 4 | 3 | 2 | 1 |
| 7 | 8 | 9 | 10 | 11 | 12 |
| 13 | 14 | 15 | 16 | 17 | 18 |
| 19 | 20 | 21 | 22 | 23 | 24 |
| 25 | 26 | 27 | 28 | 29 | 30 |
| 31 | 32 | 33 | 34 | 35 | 36 |

Land Ownership.....

.....

.....

County SANDERS

T. 24 R. 3 W. Plat No. 23

Farm Checked: Date 9-23-68

MONTANA WATER RESOURCES BOARD
Water Resources Survey

Photo No. 70-183

By *MIKE*

Legal Land Owner D. H. & Velma R. Melwrick

Address TRUMP CREEK

Operator.

Address.

Water is delivered by:— 1. Private System; 2. Ditch Company; 3. State Project; 4. Federal Project; 5. Irrigation District

NOTE: R—Denotes Regular Irrigation. F—Flood Irrigation.

Adequate Supply: Yes..... No..... Explain

Remarks.

THIS LAND NOT IRRIGATED

River Basin Columbia

| | | | | | | | | |
|-----------------------|----------|----------|--------------|----------|----------|--------------|----------|----------|
| Also in: Plat No..... | Twp..... | Rge..... | Plat No..... | Twp..... | Rge..... | Plat No..... | Twp..... | Rge..... |
| Plat No..... | Twp..... | Rge..... | Plat No..... | Twp..... | Rge..... | Plat No..... | Twp..... | Rge..... |

Information From:

HENRY KRAUS

| | | | | | |
|----|----|----|----|----|----|
| 6 | 5 | 4 | 3 | 2 | 1 |
| 7 | 8 | 9 | 10 | 11 | 12 |
| 13 | 17 | 16 | 15 | 14 | 13 |
| 19 | 20 | 21 | 22 | 23 | 24 |
| 30 | 29 | 28 | 27 | 26 | 25 |
| 31 | 32 | 33 | 34 | 35 | 36 |

Land Ownership.....

.....

.....

County SANDERS

T 240 R 300 Plat No 73

Farm Checked: Date 9-23-68

Photo No. 70181

By ME

Legal Land Owner Clifford & Kathryn Campbell

Address FRONT STREET

Operator.

Address.

Water is delivered by:— 1. Private System:

2. Ditch Company:

3. State Project:

4. Federal Project:

5. Irrigation District

[illegible]

NOTE: R—Denotes Regular Irrigation. F—Flood Irrigation.

Adequate Supply: Yes..... No..... Explain.....

Remarks. THIS LAND NOT IRRIGATED


River Basin Columbia

| | | | | | | | | |
|------------------------|-----------|-----------|---------------|-----------|-----------|---------------|-----------|-----------|
| Also in: Plat No. | Twp. | Rge. | Plat No. | Twp. | Rge. | Plat No. | Twp. | Rge. |
| Plat No. | Twp. | Rge. | Plat No. | Twp. | Rge. | Plat No. | Twp. | Rge. |

Information From:

Storrs Hightower

10

[illegible]

ИЗВЕЩА

Land Ownership.

County SANDERS

Farm Checked: Date 9-27-68

By MIKE

Legal Land Owner Vernon Hyland

Operator.

Address. TRUST CREEK

Address

Water is delivered by:— 1. Private System;

2. Ditch Company:

3. State Projects:

4. Federal Project:

5. Irrigation District

[illegible]

NOTE: R—Denotes Regular Irrigation. F—Flood Irrigation.

Adequate Supply: Yes..... No..... Explain

Remarks.

River Basin Columbia

| | | |
|--|-----------------------------------|-----------------------------------|
| Also in: Plat No. Twp. Rge. | Plat No. Twp. Rge. | Plat No. Twp. Rge. |
| Plat No. Twp. Rge. | Plat No. Twp. Rge. | Plat No. Twp. Rge. |

Information From:

T-1510

County SANDERS

TRUR 31W Plat No 23

Farm Checked: Date 9-27-68

Photo No. 7D-164

By MAKE

Legal Land Owner CHASE R. & BLANCH RICHARDSON

Address: TROOT CREEK

Operator.

Address.

Water is delivered by:— 1. Private System; 2. Ditch Company; 3. State Project; 4. Federal Project; 5. Irrigation District

[illegible]

NOTE: R—Denotes Regular Irrigation. F—Flood Irrigation.

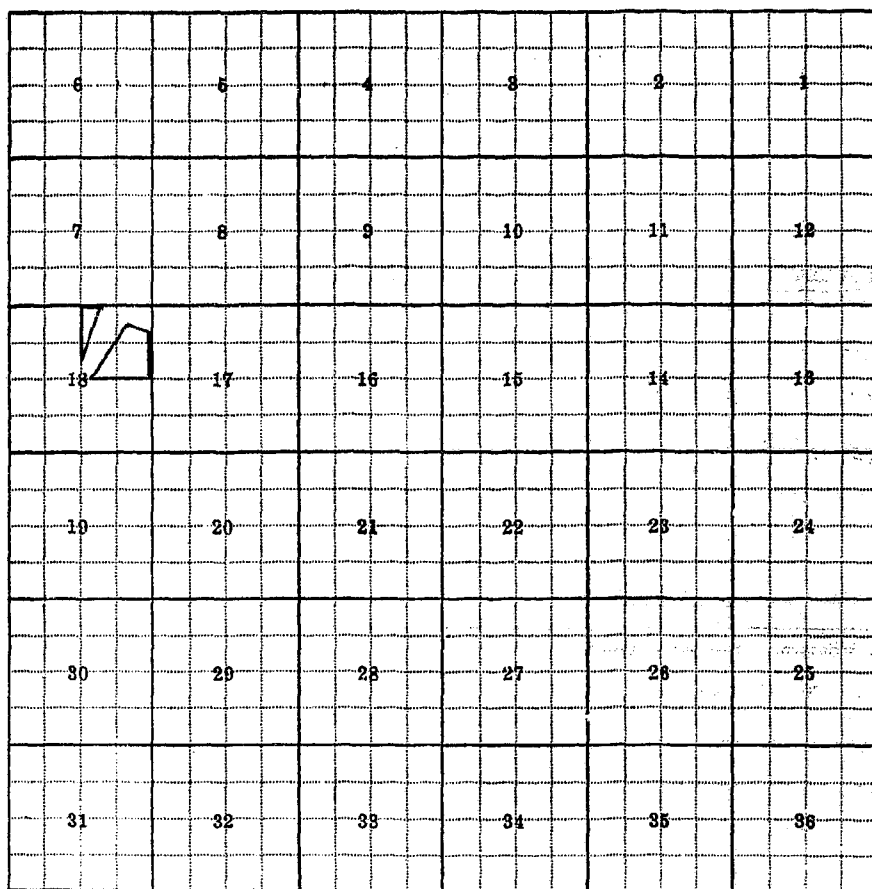
Adequate Supply: Yes..... No..... Explain.
Remarks.....

River Basin COLUMBIA

| | | | | | | | | |
|-----------------------|----------|----------|--------------|----------|----------|--------------|----------|----------|
| Also in: Plat No..... | Twp..... | Rge..... | Plat No..... | Twp..... | Rge..... | Plat No..... | Twp..... | Rge..... |
| Plat No..... | Twp..... | Rge..... | Plat No..... | Twp..... | Rge..... | Plat No..... | Twp..... | Rge..... |

Information From:

FILE 10



Land Ownership _____

County SANDERS

T 24N R 31W Plat No. 23

Farm Checked: Date 9-27-68

MONTANA WATER RESOURCES BOARD
Water Resources Survey

Photo No. 70-166

By MIKE

Legal Land Owner LEE W. RAZOR

Address TROUT CREEK

Operator

Address

Water is delivered by:— 1. Private System; 2. Ditch Company; 3. State Project; 4. Federal Project; 5. Irrigation District

[illegible]

NOTE: R—Denotes Regular Irrigation. F—Flood Irrigation.

Adequate Supply: Yes..... No..... Explain

Remarks.

...River Basin Columbia

| | | |
|---|--------------------------------|--------------------------------|
| Also in: Plat No..... Twp..... Rge..... | Plat No..... Twp..... Rge..... | Plat No..... Twp..... Rge..... |
| Plat No..... Twp..... Rge..... | Plat No..... Twp..... Rge..... | Plat No..... Twp..... Rge..... |

Information From:

Truex

| | | | | | |
|----|----|----|----|----|----|
| 6 | 5 | 4 | 3 | 2 | 1 |
| 7 | 8 | 9 | 10 | 11 | 12 |
| 13 | 14 | 15 | 16 | 17 | 18 |
| 19 | 20 | 21 | 22 | 23 | 24 |
| 25 | 26 | 27 | 28 | 29 | 30 |
| 31 | 32 | 33 | 34 | 35 | 36 |

Land Ownership.....

.....

.....

County SANDERS

T24N R31W Plat No. 23

Farm Checked: Date 9-24-68

MONTANA WATER RESOURCES BOARD
Water Resources Survey

Photo No. 70-147

By MIKE

Legal Land Owner LIONEL CLARR FRANCIS WILLIAM & KATHERINE BUSHELL Address _____

Operator CHARLES ROBBINS Address TROUT CREEK

Water is delivered by:— 1. Private System; 2. Ditch Company; 3. State Project; 4. Federal Project; 5. Irrigation District

[illegible]

NOTE: R—Denotes Regular Irrigation. F—Flood Irrigation.

Adequate Supply: Yes..... No..... Explain.....

Remarks.....

River Basin *Columbia*

| | | | | | | | | | |
|----------|----------|------|------|----------|------|------|----------|------|------|
| Also in: | Plat No. | Twp. | Rge. | Plat No. | Twp. | Rge. | Plat No. | Twp. | Rge. |
| | Plat No. | Twp. | Rge. | Plat No. | Twp. | Rge. | Plat No. | Twp. | Rge. |

Information From:

Charles Robbins

| | | | | | |
|----|----|----|----|----|----|
| 6 | 5 | 4 | 3 | 2 | 1 |
| 7 | 8 | 9 | 10 | 11 | 12 |
| 13 | 14 | 15 | 16 | 17 | 18 |
| 19 | 20 | 21 | 22 | 23 | 24 |
| 26 | 27 | 28 | 29 | 30 | 31 |
| 32 | 33 | 34 | 35 | 36 | 37 |

Land Ownership _____
