

7
2/11/20

F-1-A County Spuders

T. 3rd R. 30W Plat No. 7

Farm Checked: Date 9/30/08

MONTANA WATER RESOURCES BOARD
Water Resources Survey

Photo No. 80-50

By WARREN

Legal Land Owner Albert T. Klakken Address Maxon

Operator _____ Address _____

Water is delivered by: 1. Private System; 2. Ditch Company; 3. State Project; 4. Federal Project; 5. Irrigation District

App. No. Decree No.	NAME OF APPROPRIATOR TO WHOM DECREED	NAME OF STREAM	Date App. Date Priority	Miner's Inches	In Use	NAME OF DITCH (Water Delivered By)	No.	R/F	Present Irr. Acres	Irrigable Acres
3-103	E.H. & H.T. Klakken	Pilgrim Creek	8/19/08	200	No					
2-115	B.B. Bum	Pilgrim Creek	7/3/08	500	NA/PA					
2-615	E.H. Klakken	Pilgrim Creek	10/29/40	160	No					
D-7	Albert Klakken & ACM	Spring (Crystal Spring)	—	All	No	Klakken Ditches	1	F	—	215

NOTE: R—Denotes Regular Irrigation. F—Flood Irrigation.

Adequate Supply: Yes _____ No _____ Explain _____
Remarks _____

River Basin Columbia
Also in: Plat No. _____ Twp. _____ Rge. _____ Plat No. _____ Twp. _____ Rge. _____ Plat No. _____ Twp. _____ Rge. _____ Plat No. _____ Twp. _____ Rge. _____ Plat No. _____ Twp. _____ Rge. _____
Information From Albert Klakken

6	5	4	3	2	1
7	8	9	10	11	12
13	17	16	15	14	13
19	20	21	22	23	24
30	29	28	27	26	25
31	32	33	34	35	36

Land Ownership

F-1-A

County SANDERS

T 2nd R 2nd Plat No. 9

Farm Checked: Date 10/11/68

MONTANA WATER RESOURCES BOARD
Water Resources Survey

Photo No. 80-61

By WARREN

Legal Land Owner Ethel Bartholomew (deceased)

Address _____

Operator Andrew J. Dykers

Address Blaine

Water is delivered by:— 1. Private System; 2. Ditch Company; 3. State Project; 4. Federal Project; 5. Irrigation District

App. No. Decree No.	NAME OF APPROPRIATOR TO WHOM DECREED	NAME OF STREAM	Date App. Date Priority	Miner's Inches	in Use	NAME OF DITCH (Water Delivered By)	No.	R/F	Present Irr. Acres	Irrigable Acres
443	Andrew J. Dykers Mabel Z. Dykers	GOVERNMENT CREEK	8/1/68	40	No					

NOTE: R--Denotes Regular Irrigation. F--Flood Irrigation.

Adequate Supply: Yes _____ No _____ Explain _____

Remarks _____

River Basin Columbia

Also in: Plat No. _____ Twp. _____ Rge. _____	Plat No. _____ Twp. _____ Rge. _____	Plat No. _____ Twp. _____ Rge. _____
Plat No. _____ Twp. _____ Rge. _____	Plat No. _____ Twp. _____ Rge. _____	Plat No. _____ Twp. _____ Rge. _____

Information From: Ervin Boyd

6	5	4	3	2	1
7	8	9	10	11	12
13	17	16	15	14	13
19	20	21	22	23	24
30	29	28	27	26	25
31	32	33	34	35	36

Land Ownership.....

.....

.....

F-1-A

County SANDERS

T. 22N R. 22W Plat No. 9

Farm Checked: Date 10/1/00

MONTANA WATER RESOURCES BOARD
Water Resources Survey

Photo No. RD-54

By WARREN

Legal Land Owner The Picket River Co. Address W. Phillips PERMA

Operator _____ Address _____

Water is delivered by:— 1. Private System; 2. Ditch Company; 3. State Project; 4. Federal Project; 5. Irrigation District

App. No. Decree No.	NAME OF APPROPRIATOR TO WHOM DECREED	NAME OF STREAM	Date App. Date Priority	Miner's Inches	In Use	NAME OF DITCH (Water Delivered By)	No.	R/F	Present Irr. Acres	Irrigable Acres
2-385	Gully Engle	NEK Engle Cr.	7/9/17	60	No					
2-386	" "	S.E. " "	7/9/17	60	No					

NOTE: R—Denotes Regular Irrigation. F—Flood Irrigation.

Adequate Supply: Yes _____ No _____ Explain _____

Remarks _____

River Basin Columbia

Also in: Plat No. _____ Twp. _____ Rge. _____ Plat No. _____ Twp. _____ Rge. _____ Plat No. _____ Twp. _____ Rge. _____

Information From:
Field Survey

6	5	4	3	2	1
7	8	9	10	11	12
13	17	16	15	14	13
19	20	21	22	23	24
30	29	28	27	26	25
31	32	33	34	35	36

Land Ownership _____

F-1-A

County Sanders

T. 34N R. 32W Plat No. 9

Farm Checked: Date 10/1/68

MONTANA WATER RESOURCES BOARD
Water Resources Survey

Photo No. 80-54

By WARREN

Legal Land Owner U.S.A. LAND Address _____

Operator _____ Address _____

Water is delivered by:— 1. Private System; 2. Ditch Company; 3. State Project; 4. Federal Project; 5. Irrigation District

App. No. Decree No.	NAME OF APPROPRIATOR TO WHOM DECREED	NAME OF STREAM	Date App. Date Priority	Miner's Inches	In Use	NAME OF DITCH (Water Delivered By)	Present		Irrigable
							No.	R/F	
<u>2-389</u>	<u>FRANK RIVER</u>	<u>S.F.K. EMMIE CR.</u>	<u>9/19/17</u>	<u>150</u>					

NOTE: R—Denotes Regular Irrigation. F—Flood Irrigation.

Adequate Supply: Yes _____ No _____ Explain _____

Remarks _____

River Basin Columbia

Also in: Plat No. _____ Twp. _____ Rge. _____	Plat No. _____ Twp. _____ Rge. _____	Plat No. _____ Twp. _____ Rge. _____
Plat No. _____ Twp. _____ Rge. _____	Plat No. _____ Twp. _____ Rge. _____	Plat No. _____ Twp. _____ Rge. _____

Information From: Field Survey

6	5	4	3	2	1
7	8	9	10	11	12
13	14	15	16	17	18
19	20	21	22	23	24
25	26	27	28	29	30
31	32	33	34	35	36

Land Ownership

F-1-A

County SandwichPlat R. 320Plat No. 2Farm Checked: Date 10/1/60

MONTANA WATER RESOURCES BOARD

Photo No. 50-50

Water Resources Survey

By WARRENLegal Land Owner W. W. P.Address Livingston, Mont.

Operator

Address

Water is delivered by:— 1. Private System; 2. Ditch Company; 3. State Project; 4. Federal Project; 5. Irrigation District

App. No. Decree No.	NAME OF APPROPRIATOR TO WHOM DECREED	NAME OF STREAM	Date App. Date Priority	Miner's Inches	In Use	NAME OF DITCH (Water Delivered By)	No.	R/F	Present Irr. Acres	Irrigable Acres
2-139	Elmer E. Bellamy	Unwood stream	8/12/59	100	No (P)					
2-526	J. A. Cross	Spring	4/5/60	200	No (P)					
3-105	Mayton Power	Belgian Creek	8/10/58	120	No (P)					
2-530	Stella J. Butler	Spring	8/5/50	20	No (P)					

NOTE: R—Denotes Regular Irrigation. F—Flood Irrigation.

Adequate Supply: Yes..... No..... Explain.....

Remarks.....

River Basin Columbia

Also in: Plat No. Twp. Rge.	Plat No. Twp. Rge.	Plat No. Twp. Rge.
Plat No. Twp. Rge.	Plat No. Twp. Rge.	Plat No. Twp. Rge.

Information From:

Field Survey

Plat No. 2

Irrigation District

Present Acres	Irrigable Acres

	1	2	3	4	5
6	7	8	9	10	11
12	13	14	15	16	17
18	19	20	21	22	23
24	25	26	27	28	29
30	31	32	33	34	35
36	37	38	39	40	41

Land Ownership

m:

[Signature]

F-1-A

County SANDERSTwp. R. 32N Plat No. 9Farm Checked: Date 9/30/66MONTANA WATER RESOURCES BOARD
Water Resources SurveyPhoto No. 80-50By WARRENLegal Land Owner MAXINE B. McWEEESAddress NOXONOperator EARL STANFORDAddress HERON

Water is delivered by:— 1. Private System; 2. Ditch Company; 3. State Project; 4. Federal Project; 5. Irrigation District

App. No. Decree No.	NAME OF APPROPRIATOR TO WHOM DECREED	NAME OF STREAM	Date App. Date Priority	Miner's Inches	In Use	NAME OF DITCH (Water Delivered By)	No.	R/F	Present Irr. Acres	Irrigable Acres
2-139	Elijah E. DeLong	Unnamed Stream	6/12/02	100	No/PA					
2-576	C. A. Greer	Spring	1/5/34	100	No/PA					

NOTE: R—Denotes Regular Irrigation. F—Flood Irrigation.

Adequate Supply: Yes _____ No _____ Explain _____

Remarks _____

River Basin Columbia

Also in: Plat No. _____ Twp. _____ Rge. _____	Plat No. _____ Twp. _____ Rge. _____	Plat No. _____ Twp. _____ Rge. _____
Plat No. _____ Twp. _____ Rge. _____	Plat No. _____ Twp. _____ Rge. _____	Plat No. _____ Twp. _____ Rge. _____

Information From:


Mrs. Larkin

Plat No. *9*

50

Irrigation District

Present Irr. Acres	Irrigable Acres



Land Ownership.....

com:
skin

F-1-A

County Sanders

T. 24N.R. 32W Plat No. 8

Farm Checked: Date 9/29/18

MONTANA WATER RESOURCES BOARD

Photo No. 80-52

Water Resources Survey

By WARREN

Legal Land Owner Ethel Bartholomew (deceased)

Address

Operator % Ray D. Day

Address Tellico

Water is delivered by: 1. Private System; 2. Ditch Company; 3. State Project; 4. Federal Project; 5. Irrigation District

App. No. Decree No.	NAME OF APPROPRIATOR TO WHOM DECREE	NAME OF STREAM	Date App. Date Priority	Miner's Inches	In Use	NAME OF DITCH (Water Delivered By)	No.	R/F	Present Irr. Acres	Irrigable Acres
2-17	H.M. Raymond	Rack Creek	8/24/04	300	stock (M)					
2-402	H.M. Raymond	Rack Creek	10/2/18	500	stock					

NOTE: R—Denotes Regular Irrigation. F—Flood Irrigation.

Adequate Supply: Yes No Explain

Remarks

River Basin Columbia

Also in: Plat No. Twp. Rge.	Plat No. Twp. Rge.	Plat No. Twp. Rge.
Plat No. Twp. Rge.	Plat No. Twp. Rge.	Plat No. Twp. Rge.

Information From: Joe Dabauise

6	5	4	3	2	1
7	8	9	10	11	12
13	14	15	16	17	18
19	20	21	22	23	24
25	26	27	28	29	30
31	32	33	34	35	36

Land Ownership.....

F-1-A

County Sanders

T. 22N R. 22W Plat No. 9

Farm Checked: Date 12/1/68

MONTANA WATER RESOURCES BOARD
Water Resources Survey

Photo No. 80 30

By WARREN

Legal Land Owner GEORGIA E. ALTHAR FULLBRIGHT

Address YAKIMA, WASH.

Operator

Address

Water is delivered by:— 1. Private System; 2. Ditch Company; 3. State Project; 4. Federal Project; 5. Irrigation District

App. No. Decree No.	NAME OF APPROPRIATOR TO WHOM DECREED	NAME OF STREAM	Date App. Date Priority	Miner's Inches	In Use	NAME OF DITCH (Water Delivered By)	No.	R/F	Present Irr. Acres	Irrigable Acres
2-614	Ruby V. Pace	Pilgarn Creek	4/20/40	100	No					
2-115	B.B. Bum	" "	7/2/02	500	No (R)					

NOTE: R—Denotes Regular Irrigation. F—Flood Irrigation.

Adequate Supply: Yes No Explain

Remarks

.....

.....

.....

.....

.....

.....

.....

.....

.....

.....

River Basin Columbia

Also in: Plat No. Twp. Rge.	Plat No. Twp. Rge.	Plat No. Twp. Rge.
Plat No. Twp. Rge.	Plat No. Twp. Rge.	Plat No. Twp. Rge.

Information From: Albert Klakstein

	6	5	4	3	2	1
7	8	9	10	11	12	
13	14	15	16	17	18	
19	20	21	22	23	24	
26	27	28	29	30	31	
32	33	34	35	36	37	

Land Ownership.....

F-1-A

County Sanders

T. 22N R. 32W Plat No. 2

Farm Checked: Date 7/24/68

MONTANA WATER RESOURCES BOARD
Water Resources Survey

Photo No. 80-58

By WARREN

Legal Land Owner Frank Kasey

Address Unkn

Operator JERRY MC CALL

Address

Water is delivered by: 1. Private System; 2. Ditch Company; 3. State Project; 4. Federal Project; 5. Irrigation District

App. No. Decree No.	NAME OF APPROPRIATOR TO WHOM DECREED	NAME OF STREAM	Date App. Date Priority	Miner's Inches	In Use	SAME OF DITCH (Water Delivered By)	No.	R/F	Present Irr. Acres	Irrigable Acres
1-167	Frank Kasey	Pigaim Creek	8/10/55	220	No					
1-298	Clarks Fort Bourke	Clarks Fort River	12/21/65	400,000	No					

NOTE: R—Denotes Regular Irrigation. F—Flood Irrigation.

Adequate Supply: Yes No Explain

Remarks

River Basin Columbia

Also in: Plat No. Twp. Rge.	Plat No. Twp. Rge.	Plat No. Twp. Rge.
Plat No. Twp. Rge.	Plat No. Twp. Rge.	Plat No. Twp. Rge.

Information From:
Jerry McCall

6	5	4	3	2	1
7	8	9	10	11	12
13	17	16	15	14	13
19	20	21	22	23	24
30	29	28	27	26	25
31	32	33	34	35	36

Land Ownership.....

.....

.....

F-1-A

County Santer

T. 26N R. 50W Plat No. 9

Farm Checked: Date 10/1/88

MONTANA WATER RESOURCES BOARD

Photo No. 80-50

Water Resources Survey

By Wagner

Legal Land Owner Purvis & Jeannette Storer Address Alvord

Operator _____ Address _____

Water is delivered by: 1. Private System; 2. Ditch Company; 3. State Project; 4. Federal Project; 5. Irrigation District

App. No. Decree No.	NAME OF APPROPRIATOR TO WHOM DECREED	NAME OF STREAM	Date App. Date Priority	Miner's Inches	In Use	NAME OF DITCH (Water Delivered By)	No.	R/F	Present Irr. Acres	Irrigable Acres
2-281	H.B. Lytton	Pilgrim Creek	5/29/22	160	stock					
3-145	Jesse M. Storge	Pilgrim Creek	6/14/36	160	"					
2-600	" " "	" "	1/23/29	160	"					
3-134	" " "	unknown Creek	9/18/37	160	No					

NOTE: R--Denotes Regular Irrigation. F--Flood Irrigation.

Adequate Supply: Yes No Explain

Remarks

River Basin Columbia

Also in: Plat No. _____ Twp. _____ Rge. _____	Plat No. _____ Twp. _____ Rge. _____	Plat No. _____ Twp. _____ Rge. _____
Plat No. _____ Twp. _____ Rge. _____	Plat No. _____ Twp. _____ Rge. _____	Plat No. _____ Twp. _____ Rge. _____

Information From: Jeannette Storer

6	5	4	3	2	1
7	8	9	10	11	12
13	14	15	16	17	18
19	20	21	22	23	24
25	26	27	28	29	30
31	32	33	34	35	36

Land Ownership _____

F-1-A

County SANDERS

T. 24 R. 34 Plat No. 2

Farm Checked: Date 9/30/68

MONTANA WATER RESOURCES BOARD
Water Resources Survey

Photo No. 80-64

By WARREN

Legal Land Owner Ethel Bartholomew (deceased)

Address _____

Operator Joe Dobruze in charge of estate

Address Blaxen

Water is delivered by: 1. Private System; 2. Ditch Company; 3. State Project; 4. Federal Project; 5. Irrigation District

App. No. Decree No.	NAME OF APPROPRIATOR TO WHOM DECREED	NAME OF STREAM	Date App. Date Priority	Miner's Inches	In Use	NAME OF DITCH (Water Delivered By)	No.	R/F	Present Irr. Acres	Irrigable Acres
2-358	John Lang	Pilgrim Creek	12/1/14	100	No					
2-405	Ethel G. Bartholomew	Government Creek	2/12/19	80	No					
2-515	" " "	" "	9/4/36	80	No					

NOTE: R—Denotes Regular Irrigation. F—Flood Irrigation.

Adequate Supply: Yes _____ No _____ Explain _____

Remarks _____

River Basin Columbia

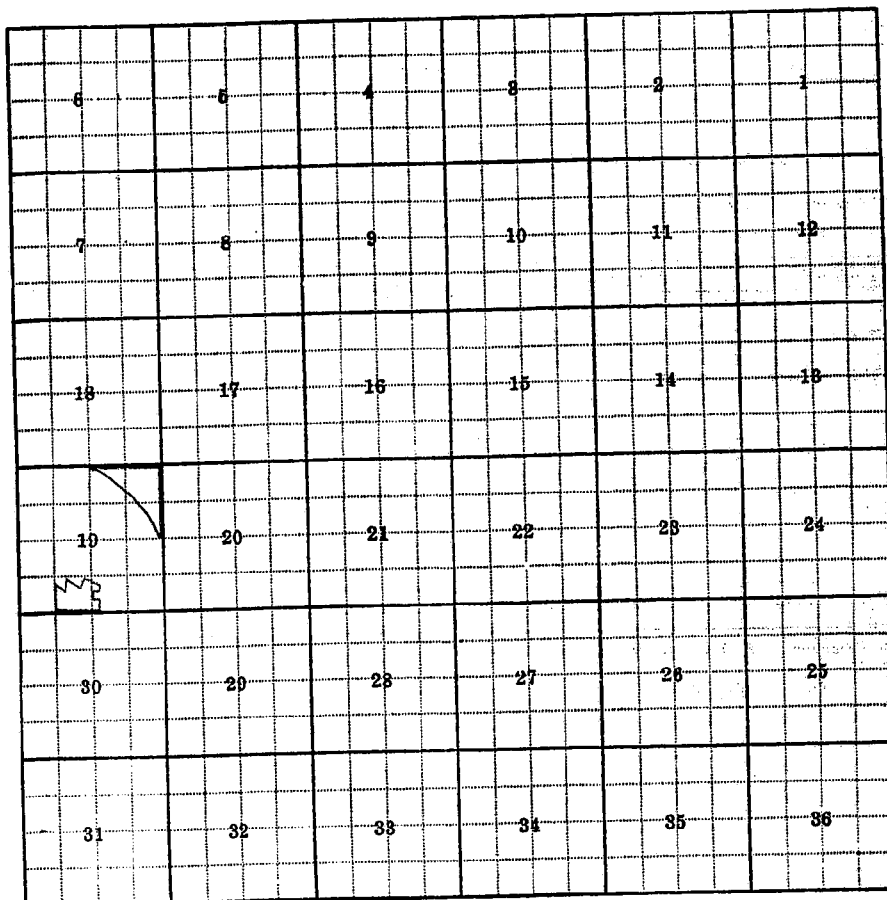
Also in: Plat No. _____ Twp. _____ Rge. _____	Plat No. _____ Twp. _____ Rge. _____	Plat No. _____ Twp. _____ Rge. _____	Plat No. _____ Twp. _____ Rge. _____
Plat No. _____ Twp. _____ Rge. _____	Plat No. _____ Twp. _____ Rge. _____	Plat No. _____ Twp. _____ Rge. _____	Plat No. _____ Twp. _____ Rge. _____

Information From: Joe Dobruze

Plat No. 22

Irrigation District

Present T. Acres	Irrigable Acres



Land Ownership _____

m:

WFC

F-1-A

County SANDERS

T 26N R 32W Plat No. 8

Farm Checked: Date 9/30/68

MONTANA WATER RESOURCES BOARD
Water Resources Survey

Photo No. 8D-50

By WARREN

Legal Land Owner JAMES H. & VENITA LARKIN

Address NOXON

Operator

Address

Water is delivered by:— 1. Private System; 2. Ditch Company; 3. State Project; 4. Federal Project; 5. Irrigation District

App. No. Decree No.	NAME OF APPROPRIATOR TO WHOM DECREED	NAME OF STREAM	Date App. Date Priority	Miner's Inches	In Use	NAME OF DITCH (Water Delivered By)	No.	R/F	Present Irr. Acres	Irrigable Acres
<u>3-165</u>	<u>CLAYTON BAUER</u>	<u>PILGRIM</u>	<u>8/10/38</u>	<u>120</u>	<u>stock (R)</u>					
<u>2-550</u>	<u>STELLA J. BAUER</u>	<u>Spring on Sec 31 T26R32</u>	<u>8/5/30</u>	<u>20</u>	<u>stock (R)</u>					
<u>2-115</u>	<u>B. B. BURN</u>	<u>PILGRIM CREEK</u>	<u>4/2/68</u>	<u>500 (R) No</u>						

NOTE: R—Denotes Regular Irrigation. F—Flood Irrigation.

Adequate Supply: Yes..... No..... Explain.....

Remarks.....
.....
.....
.....
.....
.....
.....
.....
.....
.....
.....

River Basin Columbia

Also in: Plat No..... Twp..... Rge.....	Plat No..... Twp..... Rge.....	Plat No..... Twp..... Rge.....	Plat No..... Twp..... Rge.....
Plat No..... Twp..... Rge.....	Plat No..... Twp..... Rge.....	Plat No..... Twp..... Rge.....	Plat No..... Twp..... Rge.....

Information From: Mrs. Larkin

Plat No. 2

50

Irrigation District

Present Acrs.	Irrigable Acrs.

6	5	4	3	2	1
7	8	9	10	11	12
13	17	16	15	14	13
19	20	21	22	23	24
30	29	28	27	26	25
31	32	33	34	35	36

Land Ownership

m:

ekin

F-1-A

County Sanders

T. 20N R. 32E Plat No. 9

Farm Checked: Date 9/29/68

MONTANA WATER RESOURCES BOARD
Water Resources Survey

Photo No. 80-64

By Warren

Legal Land Owner Ethel Bartholomew (deceased)

Address _____

Operator Don E. Heber

Address Hoxon

Water is delivered by — 1. Private System; 2. Ditch Company; 3. State Project; 4. Federal Project; 5. Irrigation District

App. No. Decree No.	NAME OF APPROPRIATOR TO WHOM DECREED	NAME OF STREAM	Date App. / / Priority	Miner's Inches	In. Use	NAME OF DITCH (Water Delivered By)	No.	R/F	Present Irr. Acres	Irrigable Acres
<u>2-47</u>	<u>JAMES M. MILLER</u>	<u>Replon & Big Spring Cr</u>	<u>3/16/1916</u>	<u>2500</u>	<u>No</u>					

NOTE: R—Denotes Regular Irrigation. F—Flood Irrigation.

Adequate Supply: Yes. No. Explain.

Remarks _____

River Basin Columbia

Also in: Plat No. _____ Twp. _____ Rge. _____	Plat No. _____ Twp. _____ Rge. _____	Plat No. _____ Twp. _____ Rge. _____
Plat No. _____ Twp. _____ Rge. _____	Plat No. _____ Twp. _____ Rge. _____	Plat No. _____ Twp. _____ Rge. _____

Information From: DEBRAUG

6	6	4	8	2	1
7	8	9	10	11	12
18	17	16	15	14	13
19	20	21	22	23	24
30	29	28	27	26	25
31	32	33	34	35	36

Land Ownership

.....

.....

F-1-A

County Sanders

T. 24N R. 32W Plat No. 9

Farm Checked: Date 10/1/68

MONTANA WATER RESOURCES BOARD
Water Resources Survey

Photo No. 80-64

By WARREN

Legal Land Owner Sherman Raynor Address Plaxen

Operator _____ Address _____

Water is delivered by:— 1. Private System; 2. Ditch Company; 3. State Project; 4. Federal Project; 5. Irrigation District

App. No. Decree No.	NAME OF APPROPRIATOR TO WHOM DECREED	NAME OF STREAM	Date App. Date Priority	Miner's Inches	In Use	NAME OF DITCH (Water Delivered By)	No.	R/F	Present Irr. Acres	Irrigable Acres
2-17	NM Raynor	Root Creek	8/24/64	300	No (PA)					

NOTE: R—Denotes Regular Irrigation. F—Flood Irrigation.

Adequate Supply: Yes _____ No _____ Explain _____

Remarks _____

River Basin Dakota

Also in: Plat No. _____ Twp. _____ Rge. _____	Plat No. _____ Twp. _____ Rge. _____	Plat No. _____ Twp. _____ Rge. _____
Plat No. _____ Twp. _____ Rge. _____	Plat No. _____ Twp. _____ Rge. _____	Plat No. _____ Twp. _____ Rge. _____

Information From: Mrs. Raynor

6	5	4	3	2	1
7	8	9	10	11	12
13	17	16	15	14	13
19	20	21	22	23	24
30	29	28	27	28	25
31	32	33	34	35	36

Land Ownership.....

F-1-A

County SANDERS

T. 34 R. 34 Plat No. 9

Farm Checked: Date 10/1/68

MONTANA WATER RESOURCES BOARD
Water Resources Survey

Photo No. 80-64

By WARREN

Legal Land Owner CLARENCE & Josephine Jensen

Address Maxon

Operator Co. Sanders County

Address

Water is delivered by:— 1. Private System; 2. Ditch Company; 3. State Project; 4. Federal Project; 5. Irrigation District

App. No. Decree No.	NAME OF APPROPRIATOR TO WHOM DECREED	NAME OF STREAM	Date App. Date Priority	Miner's Inches	In Use	NAME OF DITCH (Water Delivered By)	No.		Present Irr. Acres	Irrigable Acres
								R/P		
<u>2-35B</u>	<u>John Lang</u>	<u>Pilgrim Creek</u>	<u>12/1/14</u>	<u>100</u>	<u>NO/PA</u>					

NOTE: R—Denotes Regular Irrigation. F—Flood Irrigation.

Adequate Supply: Yes..... No..... Explain.....

Remarks.....
.....
.....
.....
.....
.....
.....
.....
.....
.....

River Basin Columbia

Also in: Plat No..... Twp..... Rge.....	Plat No..... Twp..... Rge.....	Plat No..... Twp..... Rge.....	Plat No..... Twp..... Rge.....
Plat No..... Twp..... Rge.....	Plat No..... Twp..... Rge.....	Plat No..... Twp..... Rge.....	Plat No..... Twp..... Rge.....

Information From: Paul Orkee

6	5	4	3	2	1
7	8	9	10	11	12
13	14	15	16	17	18
19	20	21	22	23	24
25	26	27	28	29	30
31	32	33	34	35	36

Land Ownership

F-1-A

County Sanders

T. 24 N. 30 W Plat No. 8

Farm Checked: Date 10/1/68

MONTANA WATER RESOURCES BOARD
Water Resources Survey

Photo No. 80-68

By W. J. ...

Legal Land Owner Joa. B. Barthalomew

Address NOXON

Operator _____ Address _____

Water is delivered by: 1. Private System; 2. Ditch Company; 3. State Project; 4. Federal Project; 5. Irrigation District

App. No. Decree No.	NAME OF APPROPRIATOR TO WHOM DECREED	NAME OF STREAM	Date App. Date Priority	Miner's Inches	In Use	NAME OF DITCH (Water Delivered By)	No.	R/P	Present Irr. Acres	Irrigable Acres
2-17	HM BAYNOR	Box Creek	8/24/64	300	No (P)					

NOTE: R—Denotes Regular Irrigation. F—Flood Irrigation.

Adequate Supply: Yes _____ No _____ Explain _____
Remarks _____

River Basin Columbia

Also in: Plat No. _____ Twp. _____ Rge. _____	Plat No. _____ Twp. _____ Rge. _____	Plat No. _____ Twp. _____ Rge. _____
Plat No. _____ Twp. _____ Rge. _____	Plat No. _____ Twp. _____ Rge. _____	Plat No. _____ Twp. _____ Rge. _____

Information From: Mrs. Baynor

	6	5	4	3	2	1
7	8	9	10	11	12	
13	14	15	16	17	18	
19	20	21	22	23	24	
25	26	27	28	29	30	
31	32	33	34	35	36	

Land Ownership _____

F-1-A

County SANDERS

Township R. 22 Plat No. 9

Farm Checked: Date 10/1/68

MONTANA WATER RESOURCES BOARD
Water Resources Survey

Photo No. 80-50

By WARRREN

Legal Land Owner Maxon Rod & Gun Club, Inc.

Address Maxon

Operator

Address

Water is delivered by:— 1. Private System; 2. Ditch Company; 3. State Project; 4. Federal Project; 5. Irrigation District

App. No. Decree No.	NAME OF APPROPRIATOR TO WHOM DECREED	NAME OF STREAM	Date App. Date Priority	Miner's Inches	In Use	NAME OF DITCH (Water Delivered By)	No.	R/F	Present Irr. Acres	Irrigable Acres
2-9	JESSE O. BERSON	Pilgrim Creek	9/9/02	300	Yes (R)					
2-601	C. L. Downing	"	1/23/29	100	Yes (R) domestic					
2-361	Harold Krutson	"	3/14/12	250	Yes (R)					
2-29	Harold Carlson	Carlson Cr.	3/15/05	100	No (R)					
2-534	Charles H. Kutz	Kutter Cr.	6/18/29	40	No (R)					
2-611	"	"	7/7/40	40	No (R)					
2-151	Wm. S. Green	Unnamed Stream	12/12/08	100	No (R)					
2-324	Oscar E. Kutter	R. Spring	5/7/14	500	No (R)					

NOTE: R—Denotes Regular Irrigation. F—Flood Irrigation.

Adequate Supply: Yes No Explain

Remarks

River Basin Columbia

Also in: Plat No. Twp. Rge.	Plat No. Twp. Rge.	Plat No. Twp. Rge.
Plat No. Twp. Rge.	Plat No. Twp. Rge.	Plat No. Twp. Rge.

Information From


Harold Luck

Plat No. 2

20

Irrigation District

Present No. Acres	Irrigable Acres



Land Ownership _____

m.
WRS

11

F-1-A

County SandersT. 26N R. 22W Plat No. 9Farm Checked: Date 7/20/68

MONTANA WATER RESOURCES BOARD

Photo No. BD-36

Water Resources Survey

By WARRENLegal Land Owner Richard B. & Patricia VinsonAddress MaxonOperator Harold LucasAddress Maxon

Water is delivered by:— 1. Private System;

2. Ditch Company;

3. State Project;

4. Federal Project;

5. Irrigation District

App. No. Decree No.	NAME OF APPROPRIATOR TO WHOM DECREE	NAME OF STREAM	Date App. Date Priority	Miner's Inches	In Use	NAME OF DITCH (Water Delivered By)	No.	R/F	Present Irr. Acres	Irrigable Acres
2-9	Jesse O. Reason	Pilgrim Creek	8/20/62	500	No (PA)					
2-601	P. L. Downing	Pilgrim Creek	4/23/59	100	No (PA)					
2-201	Richard Vinson	Pilgrim Creek	3/6/62	250	No (PA)					
2-29	Andrew Carlson	Carlson Creek	2/15/65	100	No (PA)					
2-524	Charles H. Keala	Ketter Creek	10/8/29	50	No (PA)					
2-611	"	"	7/16/40	50	No (PA)					
2-151	Wm. S. Cober	Unnamed Stream	12/26/59	100	No (PI)					
2-324	Cisco Kuller	H. Spring	5/7/24	500	domestic					

NOTE: R—Denotes Regular Irrigation. F—Flood Irrigation.

Adequate Supply: Yes No Explain

Remarks

River Basin Columbia


Also in: Plat No. Twp. Rge.	Plat No. Twp. Rge.	Plat No. Twp. Rge.	Plat No. Twp. Rge.
Plat No. Twp. Rge.	Plat No. Twp. Rge.	Plat No. Twp. Rge.	Plat No. Twp. Rge.

Information From:

Harold Lucas

Plat No. 7

Irrigation District	
Present Irr. Acres	Irrigable Acres



Land Ownership _____

m:

F-1-A

County SANDERS

T. 24N R. 27W Plat No. 9

Farm Checked: Date 11/1/68

MONTANA WATER RESOURCES BOARD
Water Resources Survey

Photo No. 80-64

By W. WARREN

Legal Land Owner Kenneth J. Karp Address Maxon STAR Route

Operator _____ Address _____

Water is delivered by:— 1. Private System; 2. Ditch Company; 3. State Project; 4. Federal Project; 5. Irrigation District

App. No. Decree No.	NAME OF APPROPRIATOR TO WHOM DECREED	NAME OF STREAM	Date App. Date Priority	Miner's Inches	In Use	NAME OF DITCH (Water Delivered By)	No.	R/F	Present Irr. Acres	Irrigable Acres
3-361	Kenneth & Mary Jane Karp	Unnamed Spring	6/20/58	6.0	Yes	Domestic				

NOTE: R—Denotes Regular Irrigation. F—Flood Irrigation.

Adequate Supply: Yes _____ No _____ Explain _____
Remarks _____

River Basin Columbia

Also in: Plat No. _____ Twp. _____ Rge. _____	Plat No. _____ Twp. _____ Rge. _____	Plat No. _____ Twp. _____ Rge. _____	Plat No. _____ Twp. _____ Rge. _____	Information From: <u>Field Survey</u>
Plat No. _____ Twp. _____ Rge. _____	Plat No. _____ Twp. _____ Rge. _____	Plat No. _____ Twp. _____ Rge. _____	Plat No. _____ Twp. _____ Rge. _____	

6	5	4	3	2	1
7	8	9	10	11	12
13	14	15	16	17	18
19	20	21	22	23	24
25	26	27	28	29	30
31	32	33	34	35	36

Land Ownership _____

F-1-A

County SANDERS

Township R. 22N Plat No. 9

Farm Checked: Date 10/1/58

MONTANA WATER RESOURCES BOARD
Water Resources Survey

Photo No. 22-52

By WARREN

Legal Land Owner Stewart & Agnes Hampton

Address Bladen

Operator _____ Address _____

Water is delivered by: 1. Private System; 2. Ditch Company; 3. State Project; 4. Federal Project; 5. Irrigation District

App. No. Decree No.	NAME OF APPROPRIATOR TO WHOM DECREED	NAME OF STREAM	Date App. Date Priority	Miner's Inches	In Use	NAME OF DITCH (Water Delivered By)	No.	R/F	Present Irr. Acres	Irrigable Acres
<u>3-427</u>	<u>Stewart & Agnes Hampton</u>	<u>Unborn Spring</u>	<u>10/1/58</u>	<u>1</u>	<u>Yes</u>	<u>domestic</u>				

NOTE: R—Denotes Regular Irrigation. F—Flood Irrigation.

Adequate Supply: Yes _____ No _____ Explain _____

Remarks _____

River Basin Columbia

Also in: Plat No. _____ Twp. _____ Rge. _____	Plat No. _____ Twp. _____ Rge. _____	Plat No. _____ Twp. _____ Rge. _____
Plat No. _____ Twp. _____ Rge. _____	Plat No. _____ Twp. _____ Rge. _____	Plat No. _____ Twp. _____ Rge. _____

Information From: Field Survey

6	5	4	3	2	1
7	8	9	10	11	12
13	14	15	16	17	18
19	20	21	22	23	24
25	26	27	28	29	30
31	32	33	34	35	36

Land Ownership

F-1-A

County Sanders

Township R. 300 Plat No. 9

Farm Checked: Date 12/1/68

MONTANA WATER RESOURCES BOARD
Water Resources Survey

Photo No. 82-68

By WARREN

Legal Land Owner Paul & Miriam McKee, A Robert & Ruth McKee
sub M. McKee

Address Nixon

Operator Cyril McKee

Address Nixon

Water is delivered by: 1. Private System; 2. Ditch Company; 3. State Project; 4. Federal Project; 5. Irrigation District

App. No. Decree No.	NAME OF APPROPRIATOR TO WHOM DECREED	NAME OF STREAM	Date App. Date Priority	Miner's Inches	In Use	NAME OF DITCH (Water Delivered By)	Present Irr. Acres		Irrigable Acres
							No.	R/F	
<u>2-358</u>	<u>John Lang</u>	<u>Pilgrim Creek</u>	<u>12/1/14</u>	<u>100</u>	<u>Yes (A)</u>	<u>domestic</u>			

NOTE: R-Denotes Regular Irrigation. F-Flood Irrigation.

Adequate Supply: Yes..... No..... Explain.....

Remarks.....

River Basin Columbia

Also in: Plat No..... Twp..... Rge.....	Plat No..... Twp..... Rge.....	Plat No..... Twp..... Rge.....	Plat No..... Twp..... Rge.....
Plat No..... Twp..... Rge.....	Plat No..... Twp..... Rge.....	Plat No..... Twp..... Rge.....	Plat No..... Twp..... Rge.....

Information From: Paul McKee

6	5	4	3	2	1
7	8	9	10	11	12
13	17	16	15	14	13
19	20	21	22	23	24
30	29	28	27	26	25
31	32	33	34	35	36

Land Ownership.....

