

County WINNERS

Photo No. *None*

Farm Checked: Date 7/25/68

## Water Resources Survey

By W. H. R. R.

Legal Land Owner..... USA LAND

Address.....

Operator \_\_\_\_\_

Address.....

Water is delivered by:— 1. Private System; 2. Ditch Company; 3. State Project; 4. Federal Project; 5. Irrigation District

**NOTE: R—Denotes Regular Irrigation. F.—Flood Irrigation.**

Adequate Supply: Yes..... No..... Explain  
Remarks.....

River Basin Columbia

Also in: Plat No.....	Twp.....	Rge.....	Plat No.....	Twp.....	Rge.....	Plat No.....	Twp.....	Rge.....
Plat No.....	Twp.....	Rge.....	Plat No.....	Twp.....	Rge.....	Plat No.....	Twp.....	Rge.....

Information From:

Field Survey

6	5	4	3	2	1
7	8	9	10	11	12
18	17	16	15	14	13
19	20	21	22	23	24
30	29	28	27	26	25
31	32	33	34	35	36

Land Ownership.....

.....

.....

County.....SANDERS.....

T27W R 33W Plat No. 5

Farm Checked: Date 7/19/68

**MONTANA WATER RESOURCES BOARD**  
**Water Resources Survey**

Photo No. 10015

By W. J. BREN

Legal Land Owner C. A. & Dorothy Weare Address STAR Route

Operator \_\_\_\_\_ Address \_\_\_\_\_

Water is delivered by:— 1. Private System; 2. Ditch Company; 3. State Project; 4. Federal Project; 5. Irrigation District

[illegible]

**NOTE: R—Denotes Regular Irrigation. F—Flood Irrigation.**

Adequate Supply: Yes ☐ No ☐ Explain:

Remarks	
---------	--

River Basin *Columbia*

Also in: Plat No. .... Twp. .... Rge. ....	Plat No. .... Twp. .... Rge. ....	Plat No. .... Twp. .... Rge. ....
Plat No. .... Twp. .... Rge. ....	Plat No. .... Twp. .... Rge. ....	Plat No. .... Twp. .... Rge. ....

Information From:

CARL WEBLEY

6	6	4	8	2	1
7	8	9	10	11	12
18	17	16	15	14	13
19	20	21	22	23	24
30	29	28	27	26	25
31	32	33	34	35	36

Land Ownership.....

.....

.....

County SANDERS

T-77N R-33W Plat No. 5

Farm Checked: Date 7/19/68

**MONTANA WATER RESOURCES BOARD**  
**Water Resources Survey**

Photo No. NONE

By CLARK

Legal Land Owner.....FRANCES WB Miller

Address STAR ROUTE

Operator

Address

Water is delivered by:— 1. Private System; 2. Ditch Company; 3. State Project; 4. Federal Project; 5. Irrigation District

[illegible]

**NOTE: R—Denotes Regular Irrigation. F—Flood Irrigation.**

Adequate Supply: Yes..... No..... Explain.....

Remarks.

River Basin Columbia

Also in: Plat No. .... Twp. .... Rge. ....	Plat No. .... Twp. .... Rge. ....	Plat No. .... Twp. .... Rge. ....
Plat No. .... Twp. .... Rge. ....	Plat No. .... Twp. .... Rge. ....	Plat No. .... Twp. .... Rge. ....

Information From:

Carl Webb

6	5	4	3	2	1
7	8	9	10	11	12
13	17	16	15	14	13
19	20	21	22	23	24
30	29	28	27	26	25
31	32	33	34	35	36

Land Ownership.....

.....

.....

County WILKES

T-~~27~~W R 334 Plat No. 5

Farm Checked: Date 9/19/68

**MONTANA WATER RESOURCES BOARD**  
**Water Resources Survey**

Photo No. 12012

By W. J. H. H. H.

Legal Land Owner William N. & Della J.C. Russell

Address Star Route

Operator.

Address

Water is delivered by:— 1. Private System;

2. Ditch Company:

3. State Project;

4. Federal Project;

### 5. Irrigation District

[illegible]

**NOTE: R—Denotes Regular Irrigation. F—Flood Irrigation.**

Adequate Supply: Yes..... No..... Explain.

Remarks.

...River Basin... *Columbia*

Also in: Plat No. ....	Twp. ....	Rge. ....	Plat No. ....	Twp. ....	Rge. ....	Plat No. ....	Twp. ....	Rge. ....
Plat No. ....	Twp. ....	Rge. ....	Plat No. ....	Twp. ....	Rge. ....	Plat No. ....	Twp. ....	Rge. ....


Information From:

Carl Webber

Plat No. 5

2025

Irrigation District

[illegible]

From:

Key

### Land Ownership.



County ANDERS

Farm Checked: Date 9/19/68

By WARREN

T 27N R 33W Plat No. 5

Photo No. NONE

Legal Land Owner MADISON & MARIA WRE J. FINLEY Address \_\_\_\_\_

Operator Carl Webb Address 7th Route

Water is delivered by:— 1. Private System; 2. Ditch Company; 3. State Project; 4. Federal Project; 5. Irrigation District

App. No. Decree No.	NAME OF APPROPRIATOR TO WHOM DECREE	NAME OF STREAM	Date App. Date Priority	Miner's Inches	In Use	NAME OF DITCH (Water Delivered By)	No.	R/F	Present Irr. Acres	Irrigable Acres
2-274	ALBERT A. AKAM	20 unnamed streams	4/18/12	70	stock (PT)					
2-275	CARL DOROTHY WENGE	Salt River	4/12/12	3	stock (PD)					
3-231	Marysant F. Funk Radtke	unnamed spring	7/23/12	4	stock (PT)					
2-271	PF Scheffler	spring	5/23/12	30	house (PT)					

**NOTE: R—Denotes Regular Irrigation, F—Flood Irrigation.**

Adequate Supply: Yes..... No..... Explain.  
Remarks.....

[illegible]

River Basin, *Columbia*

Also in: Plat No. ....	Twp. ....	Rge. ....	Plat No. ....	Twp. ....	Rge. ....	Plat No. ....	Twp. ....	Rge. ....
Plat No. ....	Twp. ....	Rge. ....	Plat No. ....	Twp. ....	Rge. ....	Plat No. ....	Twp. ....	Rge. ....

Information From:

Carl Wesley

[illegible]

L/E	Present	Irrigable
-----	---------	-----------

[illegible]

bley

**Land Ownership**.....

County SANDERS

Farm Checked: Date 7/17/48

By WARREN

Legal Land Owner Frank & Evelyn Berry

Operator.

Water is delivered by:— 1. Private System; 2. Ditch Company; 3. State Project; 4. Federal Project; 5. Irrigation District

**MONTANA WATER RESOURCES BOARD**  
**Water Resources Survey**

T. 77N. R. 334. Plat No. 5.

Photo No. None

[illegible]

**NOTE: R—Denotes Regular Irrigation. F—Flood Irrigation.**

Adequate Supply: Yes..... No..... Explain.  
Remarks.....

...River Basin.....Columbia


Also in: Plat No.....	Twp.....	Rge.....	Plat No.....	Twp.....	Rge.....	Plat No.....	Twp.....	Rge.....
Plat No.....	Twp.....	Rge.....	Plat No.....	Twp.....	Rge.....	Plat No.....	Twp.....	Rge.....

Information From:

Carl Wesley

Flat No. 5

### 5. Irrigation District

[illegible]

### Land Ownership.

From:

Web/E.g.

County... SANDERS

T 27N R 33W Plat No. 5

Farm Checked: Date.....9/12/68.....

## MONTANA WATER RESOURCES BOARD

Photo No....*1007*...

## Water Resources Survey

By W. H. R. R. E. A. N.

Legal Land Owner The Old Nat'l Bank of Spokane Trustee

Address.....Spokane, Wash.

Operator.

Address

Water is delivered by:— 1. Private System;

2. Ditch Company;

3. State Project;

4. Federal Project;

### 5. Irrigation District

[illegible]

**NOTE: R—Denotes Regular Irrigation. F—Flood Irrigation.**

Adequate Supply: Yes..... No..... Explain.

Remarks.

River Basin.....Columbia

Also in: Plat No. .... Twp. .... Rge. ....	Plat No. .... Twp. .... Rge. ....	Plat No. .... Twp. .... Rge. ....
Plat No. .... Twp. .... Rge. ....	Plat No. .... Twp. .... Rge. ....	Plat No. .... Twp. .... Rge. ....

Information From:

CARL WEBLEY

6	5	4	3	2	1
7	8	9	10	11	12
18	17	16	15	14	13
19	20	21	22	23	24
30	29	28	27	26	25
31	32	33	34	35	36

Land Ownership.....

.....

.....

County SANDERS

Farm Checked: Date 9/18/68

By WARREN

Legal Land Owner.....JOE V & MARY M BALLENGER.....

Operator.

Address..... *HERON*

**Address.**

Water is delivered by:— 1. Private System;

2. Ditch Company;

**3. State Project;**

4. Federal Project;

### 5. Irrigation District

[illegible]

**NOTE: R—Denotes Regular Irrigation. F—Flood Irrigation.**

Adequate Supply: Yes\_\_\_\_\_ No\_\_\_\_\_ Explain\_\_\_\_\_

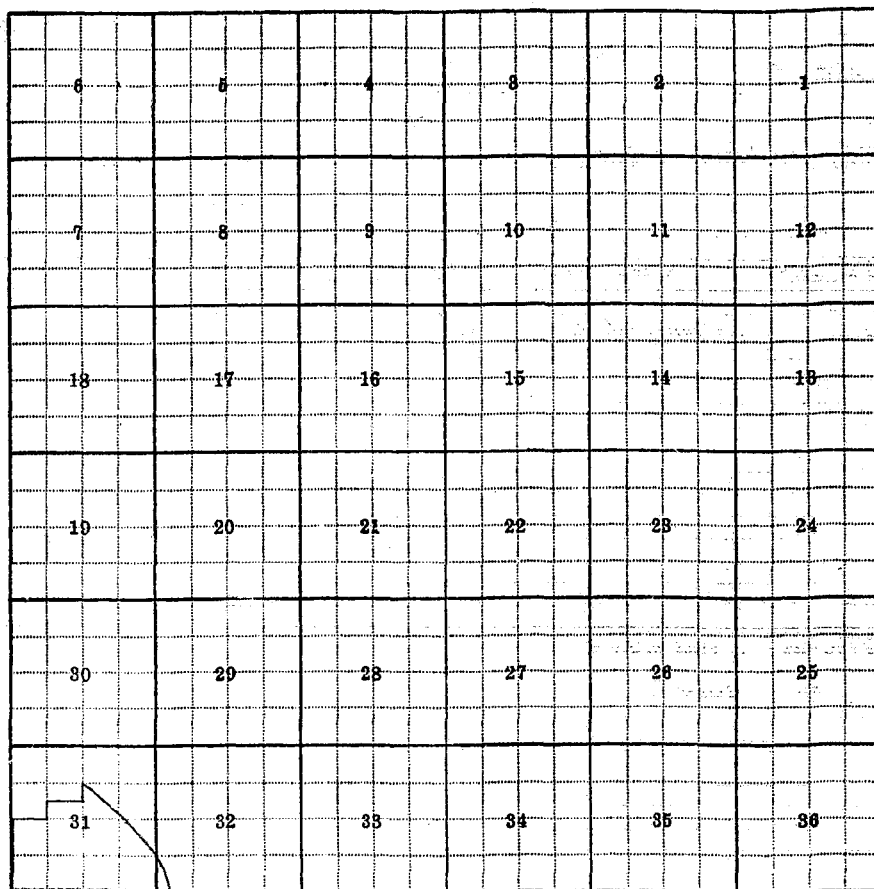
Remarks.

...River Basin... *Columbia*

Also in: Plat No. .... Twp. .... Rge. ....	Plat No. .... Twp. .... Rge. ....	Plat No. .... Twp. .... Rge. ....
Plat No. .... Twp. .... Rge. ....	Plat No. .... Twp. .... Rge. ....	Plat No. .... Twp. .... Rge. ....

Information From:

MRS. BALLINGER



Land Ownership .....

.....

.....



County WICKES

T-27N R. 33W Plat No. 5

Farm Checked: Date... 2/17/68

Photo No. NONE

By W. W. W. W.

Legal Land Owner CLEVE FRANK & JO ANN CAROL WEBLEY Address STAR ROUTE

Operator	Address
1	2
3	4
5	6
7	8
9	10
11	12
13	14
15	16
17	18
19	20
21	22
23	24
25	26
27	28
29	30
31	32
33	34
35	36
37	38
39	40
41	42
43	44
45	46
47	48
49	50
51	52
53	54
55	56
57	58
59	60
61	62
63	64
65	66
67	68
69	70
71	72
73	74
75	76
77	78
79	80
81	82
83	84
85	86
87	88
89	90
91	92
93	94
95	96
97	98
99	100

Water is delivered by:— 1. Private System; 2. Ditch Company; 3. State Project; 4. Federal Project; 5. Irrigation District

[illegible]

**NOTE: R—Denotes Regular Irrigation. F—Flood Irrigation.**

Adequate Supply: Yes..... No..... Explain.....  
Remarks.....


[illegible]

River Basin.....Columbia

Also in: Plat No.....	Twp.....	Rge.....	Plat No.....	Twp.....	Rge.....	Plat No.....	Twp.....	Rge.....
Plat No.....	Twp.....	Rge.....	Plat No.....	Twp.....	Rge.....	Plat No.....	Twp.....	Rge.....

Information From:

Carl Webley



Land Ownership.....  
.....  
.....

County WINNEBAGO

Farm Checked: Date 9/19/68

By L. H. BERN

Legal Land Owner..... Othel C. Clark

Operator

**Address**

Address

Water is delivered by:— 1. Private System;

2. Ditch Company:

**3. State Project:**

4. Federal Project:

### 5. Irrigation District

**NOTE: R—Denotes Regular Irrigation. F—Flood Irrigation.**

Adequate Supply: Yes..... No..... Explain.

Remarks

River Basin *Columbia*

Also in: Plat No. ....	Twp. ....	Rge. ....	Plat No. ....	Twp. ....	Rge. ....	Plat No. ....	Twp. ....	Rge. ....
Plat No. ....	Twp. ....	Rge. ....	Plat No. ....	Twp. ....	Rge. ....	Plat No. ....	Twp. ....	Rge. ....

Information From:

Carl Webley

6	5	4	3	2	1
7	8	9	10	11	12
13	14	15	16	17	18
19	20	21	22	23	24
25	26	27	28	29	30
31	32	33	34	35	36

Land Ownership.....

County MADEIRA

T. 27N. R. 33E. Plat No. 5

Farm Checked: Date 9/19/68

Photo No. NONE

By WARREN

Legal Land Owner Elmer Kirwitz

Address... Star Route

Operator.

### Address

Water is delivered by:— I. Private System;

2. Ditch Company;

3. State Project;

4. Federal Project;

### 5. Irrigation District

[illegible]

**NOTE: R—Denotes Regular Irrigation. F—Flood Irrigation.**

Adequate Supply: Yes..... No..... Explain.

Remarks

...River Basin.....Columbia

Also in: Plat No. .... Twp. .... Rge. ....	Plat No. .... Twp. .... Rge. ....	Plat No. .... Twp. .... Rge. ....
Plat No. .... Twp. .... Rge. ....	Plat No. .... Twp. .... Rge. ....	Plat No. .... Twp. .... Rge. ....

Information From:

CARL KEOLE

NE

[illegible]

### Land Ownership.

**From:**

150/54

County SANDERS

Farm Checked: Date 9/19/68

By WARREN

Legal Land Owner EGBERTA EVA, DIRK & WALTER DYKERS

**Operator.**

Water is delivered by:— 1. Private System;

**MONTANA WATER RESOURCES BOARD**  
**Water Resources Survey**

T 27N R 33W Plat No. 5

Photo No. None

Address.....STAR Route

Address

4. Federal Project;

## 5. Irrigation District

[illegible]

**NOTE: R—Denotes Regular Irrigation. F—Flood Irrigation.**

Adequate Supply: Yes..... No..... Explain.

Remarks.

River Basin Columbia

Information From:

Also in: Plat No.....	Twp.....	Rge.....	Plat No.....	Twp.....	Rge.....	Plat No.....	Twp.....	Rge.....
Plat No.....	Twp.....	Rge.....	Plat No.....	Twp.....	Rge.....	Plat No.....	Twp.....	Rge.....

End with

CAR/WEBLEY





County SANDERS

Farm Checked: Date 9/18/68

By W. H. HARRIS

Legal Land Owner. FRANK & HELEN CARLTON

**Operator.**

Water is delivered by:— 1. Private System:

2. Ditch Company;

**3. State Project;**

4. Federal Project;

### 5. Irrigation District

**NOTE: R—Denotes Regular Irrigation. F—Flood Irrigation.**

Adequate Supply: Yes..... No..... Explain.

Remarks.

River Basin... *Columbia*

Also in: Plat No.....	Twp.....	Rge.....	Plat No.....	Twp.....	Rge.....	Plat No.....	Twp.....	Rge.....
Plat No.....	Twp.....	Rge.....	Plat No.....	Twp.....	Rge.....	Plat No.....	Twp.....	Rge.....

Information From:

1185. STOVER

6	5	4	3	2	1
7	8	9	10	11	12
13	17	16	15	14	13
19	20	21	22	23	24
30	29	28	27	26	25
31	32	33	34	35	36

Land Ownership.....

.....

.....

F-1-A

County SandersT. 7N R. 23W Plat No. 5Farm Checked: Date 9/18/68

## MONTANA WATER RESOURCES BOARD

Photo No. 82-93

## Water Resources Survey

By L. HARRISLegal Land Owner LEONARD LEBRY & Edith Mary SnyderAddress Star Route

Operator

Address

Water is delivered by: 1. Private System; 2. Ditch Company; 3. State Project; 4. Federal Project; 5. Irrigation District

App. No. Decree No.	NAME OF APPROPRIATOR TO WHOM DECREED	NAME OF STREAM	Date App. Date Priority	Miner's Inches	In Use	NAME OF DITCH (Water Delivered By)	No.	R/F	Present Irr. Acres	Irrigable Acres
3-157	IRENE WILSON	Spring	8/17/35	25	No					
2-80	W. R. HAYES	Spring	11/14/06	160	No					
2-540	JOHN T. FINNELLY	Spring	6/21/30	40	No (P)					
3-133	G. F. BAUER	Spring	8/12/38	40	No (P)					
2-535	John T. Finnelly	Finnelly Cr.	3/25/30	80	No (P)					
3-142	G. F. BAUER	Finnelly Cr. (Gin Cr.)	3/8/38	80	No (P)					
2-443	ERIC WINQUIST	Left Hand Creek of Rocky Point Draw	8/11/30	34	No					

NOTE: R—Denotes Regular Irrigation. F—Flood Irrigation.

Adequate Supply: Yes No Explain


Remarks

River Basin Columbia

Also in: Plat No. .... Twp. .... Rge. ....	Plat No. .... Twp. .... Rge. ....	Plat No. .... Twp. .... Rge. ....	Plat No. .... Twp. .... Rge. ....
Plat No. .... Twp. .... Rge. ....	Plat No. .... Twp. .... Rge. ....	Plat No. .... Twp. .... Rge. ....	Plat No. .... Twp. .... Rge. ....

Information From:

Mr. Stover



Land Ownership \_\_\_\_\_

\_\_\_\_\_

\_\_\_\_\_

County..... JUNDERS .....

Farm Checked: Date 9/10/68

By CHAPMAN

Legal Land Owner John P & Lorene L. Henry

Operator .....

Water is delivered by:— 1. Private System; 2. Ditch Company; 3. State Project; 4. Federal Project; 5. Irrigation District.

[illegible]

**NOTE: R—Denotes Regular Irrigation. F—Flood Irrigation.**

Adequate Supply: Yes..... No..... Explain.....  
Remarks.....

.....

...River Basin.....Columbia

Also in: Plat No.....	Twp.....	Rge.....	Plat No.....	Twp.....	Rge.....	Plat No.....	Twp.....	Rge.....
Plat No.....	Twp.....	Rge.....	Plat No.....	Twp.....	Rge.....	Plat No.....	Twp.....	Rge.....

**Information From:**

Mrs. Henry

6	6	4	8	2	1
7	8	9	10	11	12
13	17	16	15	14	13
19	20	21	22	23	24
30	29	28	27	26	25
31	32	33	34	35	36

Land Ownership.....

.....

.....

County SANDERS

T-27N R-53W Plat No. 5

Farm Checked: Date 7/8/68

Photo No. 80-96

By WARREN

Legal Land Owner..... C. L. & Dorothy J. Smith

Address STAR Route

**Operator.**

**Address.**

Water is delivered by:— 1. Private System; 2. Ditch Company; 3. State Project; 4. Federal Project; 5. Irrigation District

**NOTE: R—Denotes Regular Irrigation. F—Flood Irrigation.**

Adequate Supply: Yes..... No..... Explain.

Remarks.

River Basin Columbia

Also in: Plat No.....	Twp.....	Rge.....	Plat No.....	Twp.....	Rge.....	Plat No.....	Twp.....	Rge.....
Plat No.....	Twp.....	Rge.....	Plat No.....	Twp.....	Rge.....	Plat No.....	Twp.....	Rge.....

**Information From:**

## Field Survey





County Wandaes

Photo No. 82-93

Farm Checked: Date 7/18/68

By W. H. H. H.

Legal Land Owner.....*CATHERINE McDOWELL*

Address..... *Star Route*

**Operator.**

Water is delivered by:— 1. Private System;

2. Ditch Company;

**3. State Project;**

**4. Federal Project;**

### 5. Irrigation District

[illegible]

NOTE: R—Denotes Regular Irrigation. F—Flood Irrigation.

Adequate Supply: Yes..... No..... Explain

Remarks.

River Basin. *Chen*


**Information From:**

Also in:	Plat No.	Twp.	Rge.	Plat No.	Twp.	Rge.	Plat No.	Twp.	Rge.
	Plat No.	Twp.	Rge.	Plat No.	Twp.	Rge.	Plat No.	Twp.	Rge.

Plat No. 5

22

## Irrigation District

[illegible]

### Land Ownership


**From:**

SURVEY

[illegible]

43

No.	Present Irr. Acres	Irrigable Acres
1		
2		
3		
4		
5		
6		
7		
8		
9		
10		
11		
12		
13		
14		
15		
16		
17		
18		
19		
20		
21		
22		
23		
24		
25		
26		
27		
28		
29		
30		
31		
32		
33		
34		
35		
36		
37		
38		
39		
40		
41		
42		
43		
44		
45		
46		
47		
48		
49		
50		
51		
52		
53		
54		
55		
56		
57		
58		
59		
60		
61		
62		
63		
64		
65		
66		
67		
68		
69		
70		
71		
72		
73		
74		
75		
76		
77		
78		
79		
80		
81		
82		
83		
84		
85		
86		
87		
88		
89		
90		
91		
92		
93		
94		
95		
96		
97		
98		
99		
100		



### Land Ownership.

**From:**

LOVER

County... SANDERS SANDERS

T. 27N R. 33W Plat No. 5

Farm Checked: Date 9/18/68

## Water Resources Survey

Photo No. NONE

By WARREN

Legal Land Owner Elmer H. & Jacqueline Boyce

Address Star Route

Operator.

**Address**

Water is delivered by:— 1. Private System;

2. Ditch Company;

### 3. State Project;

**4. Federal Project;**

### 5. Irrigation District

[illegible]

**NOTE: R—Denotes Regular Irrigation. F—Flood Irrigation.**

Adequate Supply: Yes..... No..... Explain.

Remarks.

River Basin *Columbia*

**Information From:**

Mrs. Stover

0. NONE

### 5. Irrigation District

[illegible]

Information From:  
05 STOVER

### Land Ownership.