

T. 28N R. 33W Plat No. 2

Farm Checked: Date 9/27/68

MONTANA WATER RESOURCES BOARD
Water Resources Survey

Photo No.None

By WARREN

Legal Land Owner..... *J.P. Daly*

Address STAR Route MOXON

Operator.

Address.

Water is delivered by:— 1. Private System; 2. Ditch Company; 3. State Project; 4. Federal Project; 5. Irrigation District.

[illegible]

NOTE: R—Denotes Regular Irrigation. F—Flood Irrigation.

Adequate Supply: Yes..... No..... Explain.....


Remarks.

River Basin Columbia

Also in: Plat No. Twp. Rge.	Plat No. Twp. Rge.	Plat No. Twp. Rge.
Plat No. Twp. Rge.	Plat No. Twp. Rge.	Plat No. Twp. Rge.

Information From:

Field Survey



Land Ownership.....
.....
.....

County Sanders

T-3N R-33W Plat No. 2

Farm Checker: Date... 7/27/08.....

MONTANA WATER RESOURCES BOARD
Water Resources Survey

Photo No.....1201/E

By W. H. R. R. R.

Legal Land Owner Dwight B. & Berdine E. Nichols

Address Star Route Mexico

Operator.

Address

Water is delivered by:— 1. Private System; 2. Ditch Company; 3. State Project; 4. Federal Project; 5. Irrigation District.

NOTE: R—Denotes Regular Irrigation. F—Flood Irrigation.

Adequate Supply: Yes..... No..... Explain.

[illegible]

River Basin..... *Chumbi*

Also in: Plat No. Twp. Rge.	Plat No. Twp. Rge.	Plat No. Twp. Rge.
Plat No. Twp. Rge.	Plat No. Twp. Rge.	Plat No. Twp. Rge.

Information From:

Field Survey

6	5	4	3	2	1
7	8	9	10	11	12
18	17	16	15	14	13
19	20	21	22	23	24
30	29	28	27	26	25
31	32	33	34	35	36

Land Ownership.....

.....

.....

County SINKERS

T-28 R 334 Plat No. 2

Farm Checked: Date 9/27/68

MONTANA WATER RESOURCES BOARD
Water Resources Survey

Photo No. 4671

By WARREN

Legal Land Owner..... *Bertie H. Swindell*

Address 7745 Route Mexico

Operator.

Address

Water is delivered by:— 1. Private System; 2. Ditch Company; 3. State Project; 4. Federal Project; 5. Irrigation District

[illegible]

NOTE: R—Denotes Regular Irrigation. F—Flood Irrigation.

Adequate Supply: Yes..... No..... Explain.....

Remarks.

River Basin.....Columbia

Information From:

Also in: Plat No.	Twp.	Rge.	Plat No.	Twp.	Rge.	Plat No.	Twp.	Rge.
Plat No.	Twp.	Rge.	Plat No.	Twp.	Rge.	Plat No.	Twp.	Rge.

Field Survey.

6	5	4	3	2	1
7	8	9	10	11	12
13	17	16	15	14	13
19	20	21	22	23	24
30	20	28	27	28	25
31	32	33	34	35	36

Land Ownership.....

.....

.....

County SANDERS

T28N R33W Plat No. 2

Farm Checked: Date 9/27/68

Photo No.....*1472*.....

By CHAREN

Legal Land Owner..... USA LAND

Address _____

Operator.....	Address.....
---------------	--------------

Water is delivered by:— 1. Private System; 2. Ditch Company. 3. State Project; 4. Federal Project; 5. Irrigation District

[illegible]

NOTE: R—Denotes Regular Irrigation. F—Flood Irrigation.

Adequate Supply: Yes..... No..... Explain.....

Remarks

_____ River Basin *Columbia*

Also in: Plat No.	Twp.	Rge.	Plat No.	Twp.	Rge.	Plat No.	Twp.	Rge.
Plat No.	Twp.	Rge.	Plat No.	Twp.	Rge.	Plat No.	Twp.	Rge.

Information From:

Field Survey

County San Diego

Farm Checked: Date 7/27/68

By WARRA

Legal Land Owner..... *TRIS 4 2*

Operator

Water is delivered by:- 1. Private System;

MONTANA WATER RESOURCES BOARD
Water Resources Survey

T28N R 33E Plat No. 2

Photo No. NONE

Address: Star Route Placerville

Address

Operator.....

Water is delivered by: 1. Private System; 2. Ditch Company; 3. State Project; 4. Federal Project;

[illegible]

NOTE: R--Denotes Regular Irrigation. F--Flood Irrigation.

Adequate Supply: Yes No Explain
Remarks


[illegible]

River Basin.....(Chandigarh)

Information From:

Also in:	Plat No.	Twp.	Rge.	Plat No.	Twp.	Rge.	Plat No.	Twp.	Rge.
	Plat No.	Twp.	Rge.	Plat No.	Twp.	Rge.	Plat No.	Twp.	Rge.

FRED SURVEY



Land Ownership.....
.....
.....

County SANDERS

T280 R. 336 Plat No. 2

Farm Checked: Date 9-27-68

MONTANA WATER RESOURCES BOARD
Water Resources Survey

Photo No. *NONE*

By WARREN

Legal Land Owner: Denois Daly Estate % J. P. Daly

Address STAR ROUTE NOXON

Operator.

Address.

Water is delivered by:— 1. Private System;

2. Ditch Company;

3. State Project;

4. Federal Project;

5. Irrigation District

[illegible]

NOTE: R—Denotes Regular Irrigation. F—Flood Irrigation.

Adequate Supply: Yes. No. Explain.
Remarks:

River Basin Columbia

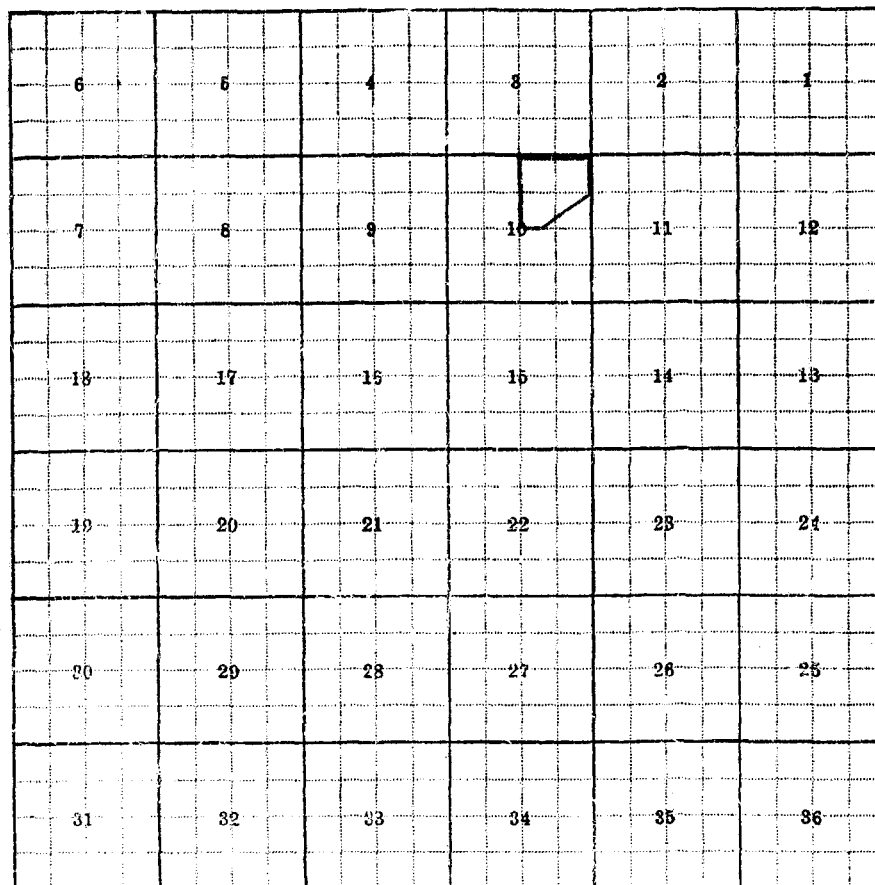
Information From:

Also in: Plat No.	Twp.	Rge.	Plat No.	Twp.	Rge.	Plat No.	Twp.	Rge.
Plat No.	Twp.	Rge.	Plat No.	Twp.	Rge.	Plat No.	Twp.	Rge.

FIELD SURVEY

Plat No. 2

5. Irrigation District

[illegible]

Land Ownership

n From:

Survey

County..... Sanders.....

T-211 R-341 Plat No. 27

Farm Checked: Date 7/21/68

Photo No. 124

By A. J. Green

Legal Land Owner..... Danald Bruce Davis

Address Star Route Marion

Operator.

Address

Water is delivered by:-- 1. Private System; 2. Ditch Company; 3. State Project; 4. Federal Project; 5. Irrigation District

[illegible]

NOTE: R—Regular Irrigation. F—Flood Irrigation.

Adequate Supply: Yes..... No..... Explain.....

Remarks.

River Basin *Columbia*

Information From:

Also in: Plat No.	Twp.	Rge.	Plat No.	Twp.	Rge.	Plat No.	Twp.	Rge.
Plat No.	Twp.	Rge.	Plat No.	Twp.	Rge.	Plat No.	Twp.	Rge.

11/15/2015

6	5	4	3	2	1
7	8	9	10	11	12
13	17	16	15	14	13
19	20	21	22	23	24
30	29	28	27	26	25
31	32	33	34	35	36

Land Ownership

.....

.....

County San Diego

T-200 R-3W Plat No. 2

MONTANA WATER RESOURCES BOARD
Water Resources Survey

Photo No. 1212

By UPPER

Address 5th Ave New York

Address.....

Water is delivered by:— 1. Private System; 2. Ditch Company; 3. State Project; 4. Federal Project; 5. Irrigation District

[illegible]

NOTE: R—Denotes Regular Irrigation. F—Flood Irrigation.

Adequate Supply: Yes..... No..... Explain.....

Remarks.

River Basin.....Zambesi

Also in: Plat No.	Twp.	Rge.	Plat No.	Twp.	Rge.	Plat No.	Twp.	Rge.
Plat No.	Twp.	Rge.	Plat No.	Twp.	Rge.	Plat No.	Twp.	Rge.

Information From:

11/15. 2/15/15

6	5	4	3	2	1
7	8	9	10	11	12
13	17	16	15	14	13
19	20	21	22	23	24
30	29	28	27	26	25
31	32	33	34	35	36

Land Ownership.....
.....
.....