

6	5	4	3	2	1
7	8	9	10	11	12
18	17	16	15	14	13
10	20	21	22	23	24
30	29	28	27	26	25
31	32	33	34	35	36

Land Ownership

.....

.....

County SHERIDAN

T. 34 R. 57..... Plat No 3

Farm Checked: Date 8-26-70

MONTANA WATER RESOURCES BOARD
Water Resources Survey

Photo No.....

By G. W. ENMAN

Legal Land Owner THULESEN FARM'S Address COALRIDGE, MONTANA

Operator JANE Address JANE

Water is delivered by:— 1. Private System; 2. Ditch Company; 3. State Project; 4. Federal Project; 5. Irrigation District.

NOTE: R—Denotes Regular Irrigation. F—Flood Irrigation.

Adequate Supply: Yes..... No..... Explain.....
Remarks.....

* MR. THOMSEN SAID THAT HE 'ASNT HAD A CROP IN THIS FELD FOR TWO YEARS BECAUSE HE GETS TO MUCH WATER & DROWNS OUT THE CRUP. HE HAS A LARGE CONTOUR DIKE & PUMP WITH WHICH TO PUMP ALL THE EXCESS WATER FROM THE FIELD AND STORES IT BEHIND THE DIKE HE DID SAY HE WOULD SEED A CROP NEXT YEAR IF THE GET DONE WITH FIXING THE SYSTEM U.P. HE ALSO SAID THEY HAVE PRODUCED TWO EXCELENT YIELDS FROM THE FIELD PRIOR TO TWO YEARS AGO.

MR. JULIEN SAID THERE WERE NO WELLS ON THIS PROPERTY.

River Basin MISSOURI

Also in: Plat No. Twp. Rge.	Plat No. Twp. Rge.	Plat No. Twp. Rge.	Information From:
Plat No. Twp. Rge.	Plat No. Twp. Rge.	Plat No. Twp. Rge.	<i>MR. THEUSEN</i>

Information From:

MR. THEUSEN.

6	5	4	3	2	1
7	8	9	10	11	12
18	17	16	15	14	13
19	20	21	22	23	24
30	29	28	27	26	25
31	32	33	34	35	36

Land Ownership.....

.....

.....

County SHERIDAN

T. 34 R. 58 Plat No. 52.

Farm Checked: Date 8-31-70

Photo No. 344-5

By G. WISEMAN

Legal Land Owner FRANK AND LILLIAN JORGENSEN BAST Address COALRIDGE, MONTANA

Operator..... Address.....

Water is delivered by:— 1. Private System; 2. Ditch Company; 3. State Project; 4. Federal Project; 5. Irrigation District.

[illegible]

NOTE: R—Denotes Regular Irrigation. F—Flood Irrigation.

Adequate Supply: Yes..... No..... Explain.....
Remarks.....

MR. BAST SAID HE HAD NO WATER RIGHTS. HE KNEW OF NO SPRING THAT FLOWED INTO WAGON TIRE LAKE. MR. BAST USES THE LAKE FOR WATERING STOCK.

River Basin MISSOURI

Also in: Plat No.....	Twp.....	Rge.....	Plat No.....	Twp.....	Rge.....	Plat No.....	Twp.....	Rge.....
Plat No.....	Twp.....	Rge.....	Plat No.....	Twp.....	Rge.....	Plat No.....	Twp.....	Rge.....

Information From:

FRANK BAST

	6		5		4		3		2		1
	7		8		9		10		11		12
	18		17		16		15		14		13
	19		20		21		22		23		24
	30		29		28		27		26		25
	31		32		33		34		35		36

Land Ownership

.....

.....

County. SHERIDAN

T. 34 R. 58 Plat No. 32

Farm Checked: Date 8-31-70

MONTANA WATER RESOURCES BOARD
Water Resources Survey

Photo No. 344-93

By G. WISEMAN

Legal Land Owner DOLFA LANDELL Address COALBREE, MONTANA

Operator.....SAME.....Address.....SAME.....

Water is delivered by:— 1. Private System; 2. Ditch Company; 3. State Project; 4. Federal Project; 5. Irrigation District

[illegible]

NOTE: R—Denotes Regular Irrigation. F—Flood Irrigation.

Adequate Supply: Yes..... No..... Explain.....
Remarks.....

River Basin MISSOURI

Also in: Plat No.	Twp.	Rge.	Plat No.	Twp.	Rge.	Plat No.	Twp.	Rge.
Plat No.	Twp.	Rge.	Plat No.	Twp.	Rge.	Plat No.	Twp.	Rge.

Information From:

FIELD SURVEY & FRANK BAST

6	5	4	3	2	1
7	8	9	10	11	12
13	14	15	16	17	18
19	20	21	22	23	24
25	26	27	28	29	30
31	32	33	34	35	36

Land Ownership.....

.....

.....

County... SHERIDAN.....

T. 33 R. 32 Plat No. 33

Farm Checked: Date 8-26-70

MONTANA WATER RESOURCES BOARD
Water Resources Survey

Photo No. 5441-71

Bv. AT Presto

Legal Land Owner.....ALVIN MARSIL

Address.....*Reserve*

Operator *30ME*

Address

Water is delivered by:— 1. Private System;

2. Ditch Company:

3. State Project:

4. Federal Project:

5. Irrigation District

App. No. Decree No.	NAME OF APPROPRIATOR TO WHOM DECREED	NAME OF STREAM	Date App. Date Priority	Miner's Inches	In Use	NAME OF DITCH (Water Delivered By)	No.	R/F	Present Irr. Acres	Irrigable Acres
22-272	PARIS PRICE & EDWARD F. KETHE N	WOLF CREEK	7-23-07	8 c/s	no pt.					
22-389	CHARLES D. BULL	WOLF CREEK	8-15-10	8 c/s	no pt.					
22-278	MINNIE C. PRICE	WOLF CREEK	8-2-07	8 c/s	no pt.					

NOTE: R—Denotes Regular Irrigation. F—Flood Irrigation.

Adequate Supply: Yes No Explain

Remarks

River Basin MISSOURI RIVER

Also in: Plat' No.	Twp.	Rge.	Plat No.	Twp.	Rge.	Plat No.	Twp.	Rge.
Plat No.	Twp.	Rge.	Plat No.	Twp.	Rge.	Plat No.	Twp.	Rge.

Information From:

FIELD SURVEY

6	5	4	3	2	1
7	8	9	10	11	12
18	17	16	15	14	13
10	20	21	22	23	24
30	29	28	27	26	25
31	32	33	34	35	36

Land Ownership

.....

.....

County SHERIDAN

T. 33 R. 52 Plat No. 35

Farm Checked: Date 8-22-70

MONTANA WATER RESOURCES BOARD
Water Resources Survey

Photo No. 544-71

By A. T. PRESTON



Legal Land Owner.....EDWARD BREMER

Address.....Reserve.....Mont.

Operator..... JFNE

Address.....

Water is delivered by:— 1. Private System;

2. Ditch Company;

3. State Project;

4. Federal Project;

5. Irrigation District

App. No. Decree No.	NAME OF APPROPRIATOR TO WHOM DECREED	NAME OF STREAM	Date App. Priority	Miner's Inches	In Use	NAME OF DITCH (Water Delivered By)	No.	R/F	Present Irr. Acres	Irrigable Acres
92-372	PARKS PRICE & EDWARD F. PRICE	WOLF CREEK	7-23-07	8 cfs	NO	(P1)				
92-389	CARLTON B. BULL	WOLF CREEK	7-13-10	8 cfs	NO	(P1)				
92-378	MINNIE C. PRICE M. C. PRICE	WOLF CREEK	8-12-07	8 cfs	NO	(P1)				
			1	320	NO					

NOTE: R—Denotes Regular Irrigation. F—Flood Irrigation.

Adequate Supply:	Yes	No	Explain
1. <u>Water</u>			
2. <u>Electricity</u>			
3. <u>Gas</u>			
4. <u>Other</u>			

Remarks

X THESE 2 CR3. 12/11/80 FOR 12/14/80 E5. NOT EVER USED IN EITHER.

.. River Basin. *MISSOURI RIVER*

Also in: Plat No.	Twp.	Rge.	Plat No.	Twp.	Rge.	Plat No.	Twp.	Rge.
Plat No.	Twp.	Rge.	Plat No.	Twp.	Rge.	Plat No.	Twp.	Rge.

Information From:

MR. BRUMBERG

6	5	4	3	2	1
7	8	9	10	11	12
18	17	16	15	14	13
19	20	21	22	23	24
30	29	28	27	26	25
31	32	33	34	35	36

Land Ownership

.....

.....

.....

F-1-A

County SHERIDAN CO33NR53A Plat No. 34

Farm Checked: Date:

MONTANA WATER RESOURCES BOARD

Water Resources Survey

Photo No.

By

Legal Land Owner USA (FILING) Address

Operator: Address

Water is delivered by:-- 1. Private System; 2. Ditch Company; 3. State Project; 4. Federal Project; 5. Irrigation District

App. No. Decree No.	NAME OF APPROPRIATOR TO WHOM DECREED	NAME OF STREAM	Date App. Date Priority	Miner's Inches	In Use	NAME OF DITCH (Water Delivered By)	No.	R/F	Present Irr. Acres	Irrigable Acres
227-531	USA	Wolf Creek	4-4-1923	2000	NO					
	POB	CORNER 25-26-35-36-T33N-15E-CFS								
		NO SYSTEM BUILT								

NOTE: R—Denotes Regular Irrigation. F—Flood Irrigation.

Adequate Supply: Yes No Explain

Remarks

DUPLICATE FILINGS ONLY THE DATE IS DIFFERENT

227-128

114-388

192-74

34-183

91-338

River Basin

Also in: Plat No.	Twp.	Rge.	Plat No.	Twp.	Rge.	Plat No.	Twp.	Rge.
Plat No.	Twp.	Rge.	Plat No.	Twp.	Rge.	Plat No.	Twp.	Rge.

Information From:

F-1-A

County SHERIDANT-33 R-33 Plat No. 39Farm Checked: Date 8-27-70MONTANA WATER RESOURCES BOARD
Water Resources SurveyPhoto No. 544-61By A. T. PRESTONLegal Land Owner VERNON MICHELS Address MEDICINE LAKEOperator SAME Address

Water is delivered by:— 1. Private System; 2. Ditch Company; 3. State Project; 4. Federal Project; 5. Irrigation District

App. No. Decree No.	NAME OF APPROPRIATOR TO WHOM DECREED	NAME OF STREAM	Date App. Date Priority	Miner's Inches	In Use	NAME OF DITCH (Water Delivered By)	No.	R/F	Present Irr. Acres	Irrigable Acres
90-89	VERNON J. MICHELS P.O.D. LOT 7 - SEC. 12	RESERVOIR	12-28-66	ALL	5					
90-91	VERNON J. MICHELS P.O.D. LOT 5 SEC. 10	RESERVOIR	12-29-66	ALL	5					
* 90-93	VERNON J. MICHELS P.O.D. SEC. 20 SEC. 2	RESERVOIR	12-29-66	ALL	2					
GV USE	VERNON J. MICHELS	WELL	1965	10 PM	5	SE NW SEC. 2				

NOTE: R—Denotes Regular Irrigation. F—Flood Irrigation.

Adequate Supply: Yes No Explain

Remarks

* NEVER BUILT RES IN LOT 8 SEC. 11. BUILT RES IN SE SW SEC. 2.

River Basin MISSOURI RIVER

Also in: Plat No.	Twp.	Rge.	Plat No.	Twp.	Rge.	Plat No.	Twp.	Rge.
Plat No.	Twp.	Rge.	Plat No.	Twp.	Rge.	Plat No.	Twp.	Rge.

Information From:

VERNON MICHELS

6	5	4	3	2	1
7	8	9	10	11	12
18	17	16	15	14	13
19	20	21	22	23	24
30	29	28	27	26	25
31	32	33	34	35	36

Land Ownership

.....

.....

.....

County. SHERIDON

T 33... R. 53... Plat No. 34.....

Farm Checked: Date 8-28-70

MONTANA WATER RESOURCES BOARD
Water Resources Survey

Photo No. 544-50-52

By A. T. Preston

Legal Land Owner CHARLES ANDRIENAS Address RESERVE

Operator	Address
3000	
3001	
3002	
3003	
3004	
3005	
3006	
3007	
3008	
3009	
3010	
3011	
3012	
3013	
3014	
3015	
3016	
3017	
3018	
3019	
3020	
3021	
3022	
3023	
3024	
3025	
3026	
3027	
3028	
3029	
3030	
3031	
3032	
3033	
3034	
3035	
3036	
3037	
3038	
3039	
3040	
3041	
3042	
3043	
3044	
3045	
3046	
3047	
3048	
3049	
3050	
3051	
3052	
3053	
3054	
3055	
3056	
3057	
3058	
3059	
3060	
3061	
3062	
3063	
3064	
3065	
3066	
3067	
3068	
3069	
3070	
3071	
3072	
3073	
3074	
3075	
3076	
3077	
3078	
3079	
3080	
3081	
3082	
3083	
3084	
3085	
3086	
3087	
3088	
3089	
3090	
3091	
3092	
3093	
3094	
3095	
3096	
3097	
3098	
3099	

Water is delivered by:— ① Private System; 2. Ditch Company; 3. State Project; 4. Federal Project; 5. Irrigation District

[illegible]

NOTE: R—Denotes Regular Irrigation. F—Flood Irrigation.

Adequate Supply: Yes..... No..... Explain

Remarks

River Basin MISSOURI RIVER

Also in: Plat No.	Twp.	Rge	Plat No.	Twp.	Rge	Plat No.	Twp.	Rge.
Plat No.	Twp.	Rge	Plat No.	Twp.	Rge	Plat No.	Twp.	Rge.

Information From:

CHARLES ANDREWS.....

6	6	4	2	2	1
7	8	9	10	11	12
18	17	16	15	14	13
19	20	21	22	23	24
30	29	28	27	26	25
31	32	33	34	35	36

Land Ownership

.....

.....

County SHERIDAN

T. 33N R. 54E Plat No. 35

Farm Checked: Date 7-1-1970

MONTANA WATER RESOURCES BOARD
Water Resources Survey

Photo No.

By _____

Legal Land Owner.....*AGNES MANN*

Address.....

Operator.

Address.....

Water is delivered by:— 1. Private System; 2. Ditch Company; 3. State Project; 4. Federal Project; 5. Irrigation District

[illegible]

NOTE: R—Denotes Regular Irrigation. F—Flood Irrigation.

Adequate Supply: Yes No Explain

Remarks

River Basin

Information From:

Also in: Plat No.	Twp.	Rge.	Plat No.	Twp.	Rge.	Plat No.	Twp.	Rge.
Plat No.	Twp.	Rge.	Plat No.	Twp.	Rge.	Plat No.	Twp.	Rge.

County SHERIDAN

T. 33 R. 59 Plat No. 35

Farm Checked: Date 9-1-70.....

MONTANA WATER RESOURCES BOARD
Water Resources Survey

Photo No. 244-248

By A. T. FRESTON

Legal Land Owner.....RACHEL ATOR

Address.....RESERVE

Operator.....*SPMR*

Address

Water is delivered by:— (1) Private System;

2. Ditch Company;

3. State Project;

4. Federal Project;

5. Irrigation District

[illegible]

NOTE: R—Denotes Regular Irrigation. F—Flood Irrigation.

Adequate Supply: Yes No..... Explain

Remarks.

* PLANS TO REBUILD SYSTEM

River Basin MISSOURI RIVER

Also in:	Plat No.	Twp.	Rge.	Plat No.	Twp.	Rge.	Plat No.	Twp.	Rge.
	Plat No.	Twp.	Rge.	Plat No.	Twp.	Rge.	Plat No.	Twp.	Rge.

Information From:

RACHEL FIKR

6	6	4	3	2	1
7	8	9	10	11	12
18	17	16	15	14	13
10	20	21	22	23	24
30	29	28	27	26	25
31	32	33	34	35	36

Land Ownership

.....

.....

.....

County.....SHERIDAN.....

T. 33/R. 54E Plat No. 35

MONTANA WATER RESOURCES BOARD
Water Resources Survey

Photo No. 244-159

THE UNIVERSITY OF CHICAGO

Legal Land Owner EUGENE R. & GUY M. SMITH Address MEDICINE LAKE, MONT.

Operator _____ *Sams* _____ Address _____

Water is delivered by:— 1. Private System; 2. Ditch Company; 3. State Project; 4. Federal Project; 5. Irrigation District

NOTE: R—Denotes Regular Irrigation. F—Flood Irrigation.

REMARKS THIS SYSTEM WAS NEVER BUILT
PLATED AT P.O. ONLY

River Basin MISSOURI

Also in: Plat No.	Twp.	Rge.	Plat No.	Twp.	Rge.	Plat No.	Twp.	Rge.
Plat No.	Twp.	Rge.	Plat No.	Twp.	Rge.	Plat No.	Twp.	Rge.

Information From:
FIELD SURVEY

Information From:
FIELD SURVEY

6	5	4	3	2	1
7	8	9	10	11	12
18	17	16	15	14	13
19	20	21	22	23	24
30	29	28	27	26	25
31	32	33	34	35	36

Land Owners: aip

County SHERIDAN

T. 33 R. 59 Plat No. 35

Farm Checked: Date 9-1-70

MONTANA WATER RESOURCES BOARD
Water Resources Survey

Photo No. 244 - 59

By A. T. Preston

Legal Land Owner.....VERNON J. & HAZEL MICHELS

Address.....MEDICINE.....LAKE

Operator..... *34ME*

Address.

Water is delivered by:— 1. Private System;

2. Ditch Company;

3. State Project;

4. Federal Project:

5. Irrigation District

[illegible]

NOTE: R—Denotes Regular Irrigation. F—Flood Irrigation.

Adequate Supply: Yes... No... Explain

Remarks.....

River Basin MISSOURI RIVER

Also in: Plat No.	Twp.	Rge.	Plat No.	Twp.	Rge.	Plat No.	Twp.	Rge.
Plat No.	Twp.	Rge.	Plat No.	Twp.	Rge.	Plat No.	Twp.	Rge.

Information From:

VERNON MICHELS

6	5	4	3	2	1
7	8	9	10	11	12
18	17	16	15	14	13
19	20	21	22	23	24
30	29	28	27	26	25
31	32	33	34	35	36

Land Ownership

.....

.....

County SHERIDAN

T. 33 R. 35 Plat No. 36

Farm Checked: Date 7-1-70

MONTANA WATER RESOURCES BOARD
Water Resources Survey

Photo No: 244-196-153-151...

By R T Preston

200-342

Legal Land Owner ALVIN LIDNESS

Address RESERVE

Operator SENE

Address

Water is delivered by:— 1. Private System; 2. Ditch Company; 3. State Project; 4. Federal Project; 5. Irrigation District.

[illegible]

NOTE: R—Denotes Regular Irrigation. F—Flood Irrigation.

Adequate Supply	Yes	No	Explain
Remarks			

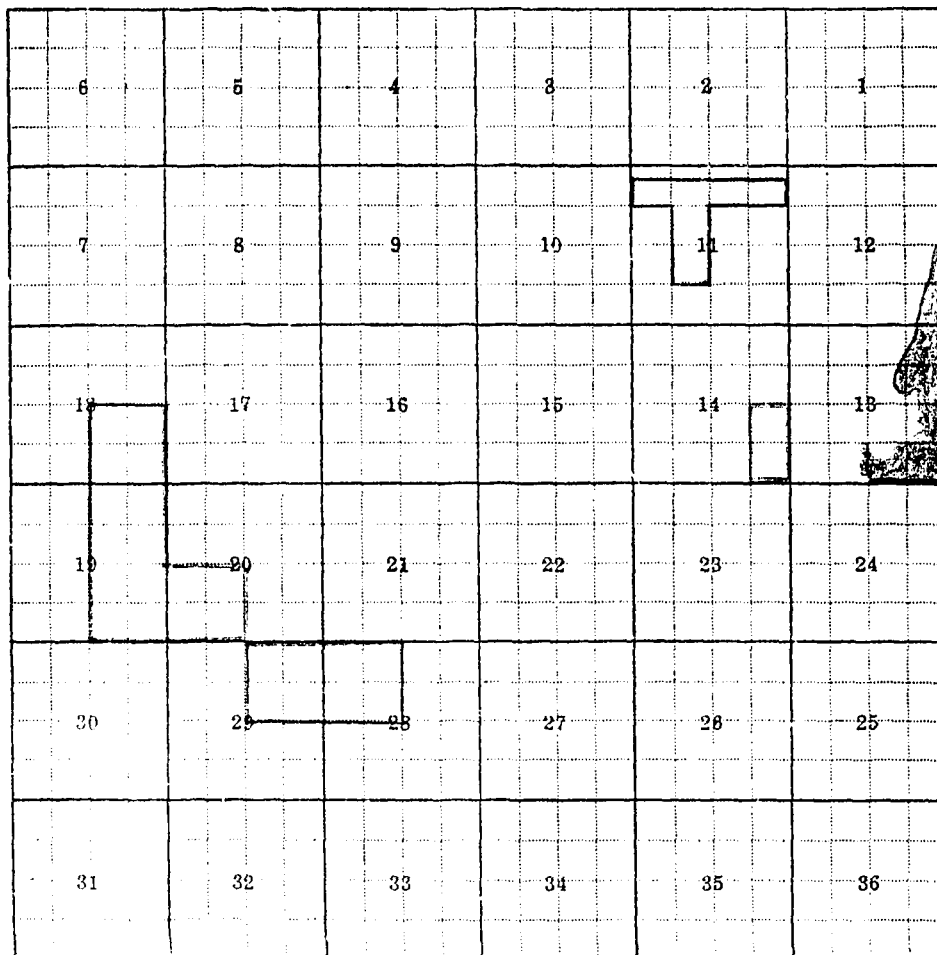
ENDINGS MAIN TO RT. HIS LAND IN SEC. 12 & 13 FROM BIG MUDDY.
NO WORK HAS BEEN DONE YET.

River Basin. *MISSOURI RIVER*

Also in: Plat No.	Twp.	Rge	Plat No.	Twp.	Rge	Plat No.	Twp.	Rge
Plat No.	Twp.	Rge	Plat No.	Twp.	Rge	Plat No.	Twp.	Rge

Information From:

Billy FIDSWELL (WIFE
ALSO S.C.S.



Land Ownership

County SHERIDAN

T-33 R-55 Plat No. 36

Farm Checked: Date 7-1-70.....

MONTANA WATER RESOURCES BOARD
Water Resources Survey

Photo No. 244-200-272

By A. T. Preston

Legal Land Owner CHESTER, E. H. C. HOLIE & EARL HOLIE Address PLENTY WOOD

Operator..... 34115 Address.....

Water is delivered by:— 1. Private System; 2. Ditch Company; 3. State Project; 4. Federal Project; 5. Irrigation District.

[illegible]

NOTE: R—Denotes Regular Irrigation. F—Flood Irrigation.

Adequate Supply: Yes..... No..... Explain.....
Remarks.....

River Basin MISSOURI RIVER

Also in: Plat No.....	Twp.....	Rge.....	Plat No.....	Twp.....	Rge.....	Plat No.....	Twp.....	Rge.....
Plat No.....	Twp.....	Rge.....	Plat No.....	Twp.....	Rge.....	Plat No.....	Twp.....	Rge.....

Information From:

FIELD SURVEY.

6	5	4	3	2	1
7	8	9	10	11	12
13	17	16	15	14	13
19	20	21	22	23	24
30	29	28	27	26	25
31	32	33	34	35	36

Land Ownership

.....

.....

County SHERIDAN

T. 53 R. 55 Plat No 36

Farm Checked: Date 9-1-70.....

MONTANA WATER RESOURCES BOARD
Water Resources Survey

Photo No. 244-179-151

By A. T. PRESTON

Legal Land Owner CLORENCE & THORA PETERSEN Address RESERVE

Operator JME Address

[illegible]

Adequate Supply: Yes	No	Explain
Remarks		

River Basin. MISSOURI RIVER

Also in: Plat No.	Twp.	Rge.	Plat No.	Twp.	Rge.	Plat No.	Twp.	Rge.
Plat No.	Twp.	Rge.	Plat No.	Twp.	Rge.	Plat No.	Twp.	Rge.

Information From:

FIELD SURVEY

6	5	4	3	2	1
7	8	9	10	11	12
18	17	16	15	14	13
19	20	21	22	23	24
30	29	28	27	26	25
31	32	33	34	35	36

Land Ownership

.....

.....

.....

F-1-A

County SHERIDANT. 53 R. 55 Plat No. 36Farm Checked: Date 9-1-70

MONTANA WATER RESOURCES BOARD

Photo No. 244-246-244

Water Resources Survey

196-198-200, 153-151-199By A. T. PRESTONLegal Land Owner LUND HEREFORD RANCHAddress MEDICINE LAKEOperator STANLEY

Address

Water is delivered by:— (1) Private System;

2. Ditch Company;

3. State Project;

4. Federal Project;

5. Irrigation District

App. No. Decree No.	NAME OF APPROPRIATOR TO WHOM DECREEED	NAME OF STREAM	Date App. Date Priority	Miner's Inches	In Use	NAME OF DITCH (Water Delivered By)	No.	R/F	Present Irr. Acres	Irrigable Acres
* 15-17	MARGRET A. (CIRCLE)	BIG MUDDY CREEK	3-21-19	330	I	SUPPLY WATER TO 92-376	1	R1		
* 92-376	COAL SHAIN POD. # 1-NW NE NW NE - SEC. 24 # 2-SE SE NE NW - SEC. 24 # 3-SE SW SE NW - SEC. 24	BIG MUDDY CREEK	9-1-10	100	I	LUND PUMP & DIKE SYSTEM			242	
* P.O.D.	FOR THESE 2 WRS. ARE IN THREE PLACES									
GW USE	STAN LUND	WELL	1970	?	S	SW SW SEC. 10				
GW USE	STAN LUND	WELL	1967	?	S	SW SE SEC. 22				
GW USE	STAN LUND	WELL	1965	?	S	NW NE SEC. 26				
339730	LUND HEREFORD RANCH	WELL	1957	5 PM Q/L	S	LOT 12-13 BLK 9 SEC. 24				
339722	"	WELL	1952	10 PM S	S	SE SE SEC. 21				
339723	"	WELL	1942	5 PM S	S	SE SE SEC. 21				
333235	GEORGE LUND	WELL	1943	1 PM D	D	NW NE SEC. 24				

NOTE: R—Denotes Regular Irrigation. F—Flood Irrigation.

Adequate Supply: Yes No Explain

Remarks

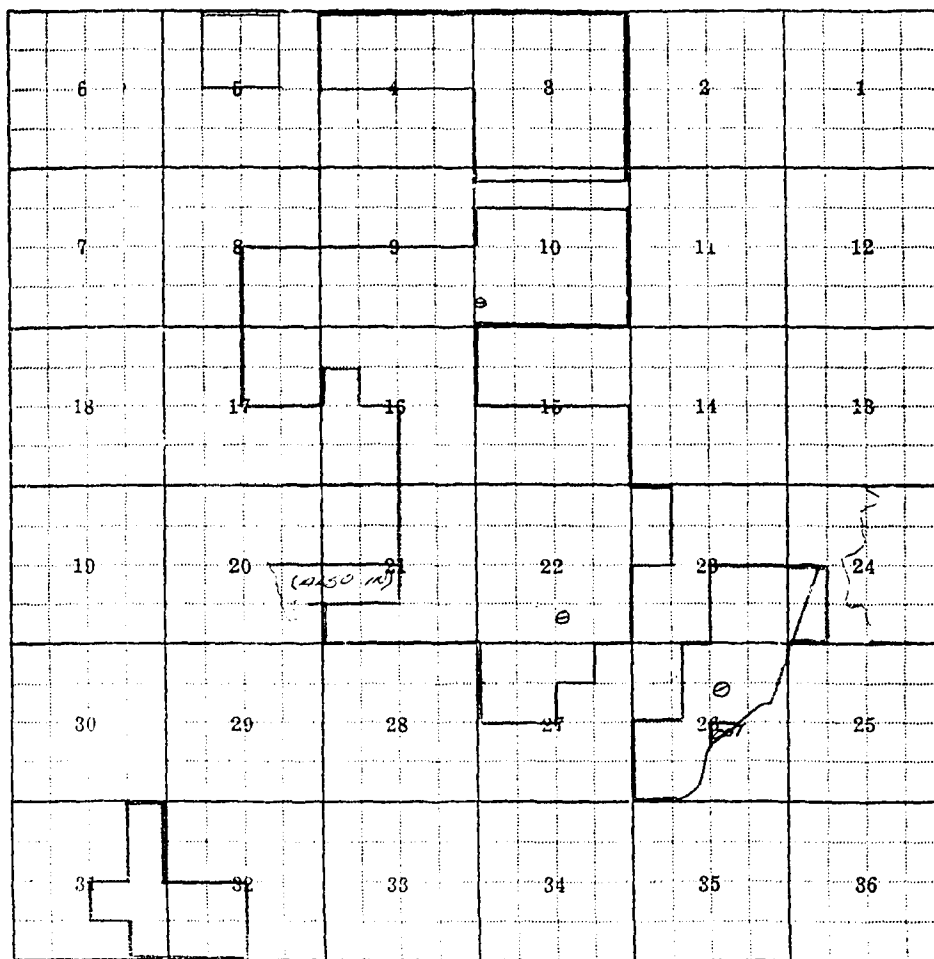
NOTE: THIS SYSTEM WILL BE IN FULT NEXT SPRING.

River Basin MISSOURI RIVER

Also in: Plat No.	Twp.	Rge.	Plat No.	Twp.	Rge.	Plat No.	Twp.	Rge.
Plat No.	Twp.	Rge.	Plat No.	Twp.	Rge.	Plat No.	Twp.	Rge.

Information From:

STANLEY LUND



Land Ownership

T. 33 R. 55 Plat No. 36

Photo No. 244-149

By A. T. PRESTON

Legal Land Owner HAROLD & VIOKA EVERSON & WILLIAM E. FERGUSON. Address PLENTYWOOD

Operator SAME Address

Water is delivered by:— 1. Private System; 2. Ditch Company; 3. State Project; 4. Federal Project; 5. Irrigation District

[illegible]

NOTE: R—Denotes Regular Irrigation. F—Flood Irrigation.

Adequate Supply: Yes	No	Explain
Remarks		

H. EVERTSON SAID EITHER SYSTEM HASN'T BEEN USED FOR 30 YRS.
DOES NOT INTEND TO FIX. MINES & DITCH ARE WASHED OUT.
RESERVOIR DOES NOT HOLD SUFFICIENT WATER.

THE DRAINAGE WHICH WR'S WERE FILED WAS ONCE PART OF
BIG MUDDY CREEK. IT IS NOW ANTELOPE CR. AS FAR AS SOME
PEOPLE ARE CONCERNED. (FOR THIS REASON THE WR'S ARE
FILED ON BIG MUDDY & I INK IN AS ANTELOPE CREEK.

River Basin MISSOURI RIVER

Also in: Plat No.	Twp.	Rge.	Plat No.	Twp.	Rge.	Plat No.	Twp.	Rge.
Plat No.	Twp.	Rge.	Plat No.	Twp.	Rge.	Plat No.	Twp.	Rge.

Information From:

HAROLD EVERSON

6	5	4	3	2	1
7	8	9	10	11	12
18	17	16	15	14	13
19	20	21	22	23	24
30	29	28	27	26	25
31	32	33	34	35	36

Land Ownership

.....

.....

.....

County.....SHERIDAN.....

T. 33...R. 55... Plat No. 36...

Farm Checked: Date 9-1-76.....

Water Resources Survey

Photo No. 241H-242

By A. T. PRESTON

Legal Land Owner.....DALE E CATHERINE MURRAY.....Address.....RESERVE.....

Operator SEANE Address _____

Water is delivered by:— 1. Private System; 2. Ditch Company; 3. State Project; 4. Federal Project; 5. Irrigation District

[illegible]

NOTE: R—Denotes Regular Irrigation. F—Flood Irrigation.

Adequate Supply: Yes..... No..... Explain.....
Remarks.....

River Basin MISSOURI RIVER

Also in: Plat No.	Twp.	Rge.	Plat No.	Twp.	Rge.	Plat No.	Twp.	Rge.
Plat No.	Twp.	Rge.	Plat No.	Twp.	Rge.	Plat No.	Twp.	Rge.

Information From:

DALE MURRAY

	6		5		4		3		2		1
	7		8		9		10		11		12
	18		17		16		15		14		13
	19		20		21		22		23		24
	30		29		28		27		26		25
	31		32		33		34		35		36

Land Ownership

.....

.....

County SHERIDAN

T. 55 R. 55 Plat No. 56

Farm Checked Date 9-1-70.....

Photo No. 244-246

By A T Preston

Legal Land Owner OKERLY FARMS Address RESERVE

Operator.....SANJE..... Address.....

Water is delivered by:— 1. Private System; 2. Ditch Company; 3. State Project; 4. Federal Project; 5. Irrigation District

[illegible]

NOTE: R—Denotes Regular Irrigation. F—Flood Irrigation.

Adequate Supply: Yes..... No..... Explain

Remarks.....

River Basin, Missouri, Ruler

...River Basin MISSOURI RIVER

Also in: Plat No.	Twp.	Rge.	Plat No.	Twp.	Rge.	Plat No.	Twp.	Rge.
Plat No.	Twp.	Rge.	Plat No.	Twp.	Rge.	Plat No.	Twp.	Rge.

Information From:
FIELD SURVEY

6	5	4	3	2	1
7	8	9	10	11	12
18	17	16	15	14	13
10	20	21	22	23	24
30	29	28	27	26	25
31	32	33	34	35	36

Land Ownership.....

.....

.....

County. SHERIDAN.....

T 33 R 55 Plat No. 36

Farm Checked: Date 9-2-70

MONTANA WATER RESOURCES BOARD

Photo No. 244-179

Water Resources Survey

By A T PRESTON



Legal Land Owner VERN T. HUNCOCK Address RESERVE

Operator SPINE Address _____

Water is delivered by:— (1) Private System; 2. Ditch Company; 3. State Project; 4. Federal Project; 5. Irrigation District

NOTE: R—Denotes Regular Irrigation. F—Flood Irrigation.

Adequate Supply: Yes ☐ No ☐ Explain

Remarks

NOTE: HAWK CUT CUTS 3 LUNDS' RAPID TO 100' RAPT. WITH NOT
COVER FROM TURN CUTS FROM Bld MUDDY @ 100'.

River Basin... MISSOURI RIVER

Also in: Plat No.	Twp.	Rge	Plat No.	Twp.	Rge	Plat No.	Twp.	Rge
Plat No.	Twp.	Rge	Plat No.	Twp.	Rge	Plat No.	Twp.	Rge

Information From:

VERN HANCOCK

6	5	4	3	2	1
7	8	9	10	11	12
18	17	16	15	14	13
19	20	21	22	23	24
30	29	28	27	26	25
31	32	33	34	35	36

Land Ownership

.....

.....

.....

County... SHERIDAN

T. 33 R. 56 Plat No 37

Farm Checked: Date 8-31-70

MONTANA WATER RESOURCES BOARD
Water Resources Survey

Photo No. 244-240-302

By H. T. PRESTON

Legal Land Owner ROBERT C. EIDNESS Address RESERVE

Operator ALYN FIDNESS (SON) Address 2141E

Water is delivered by:— 1. Private System; 2. Ditch Company; 3. State Project; 4. Federal Project; 5. Irrigation District

*)

Adequate Supply: Yes No Explain
Remarks

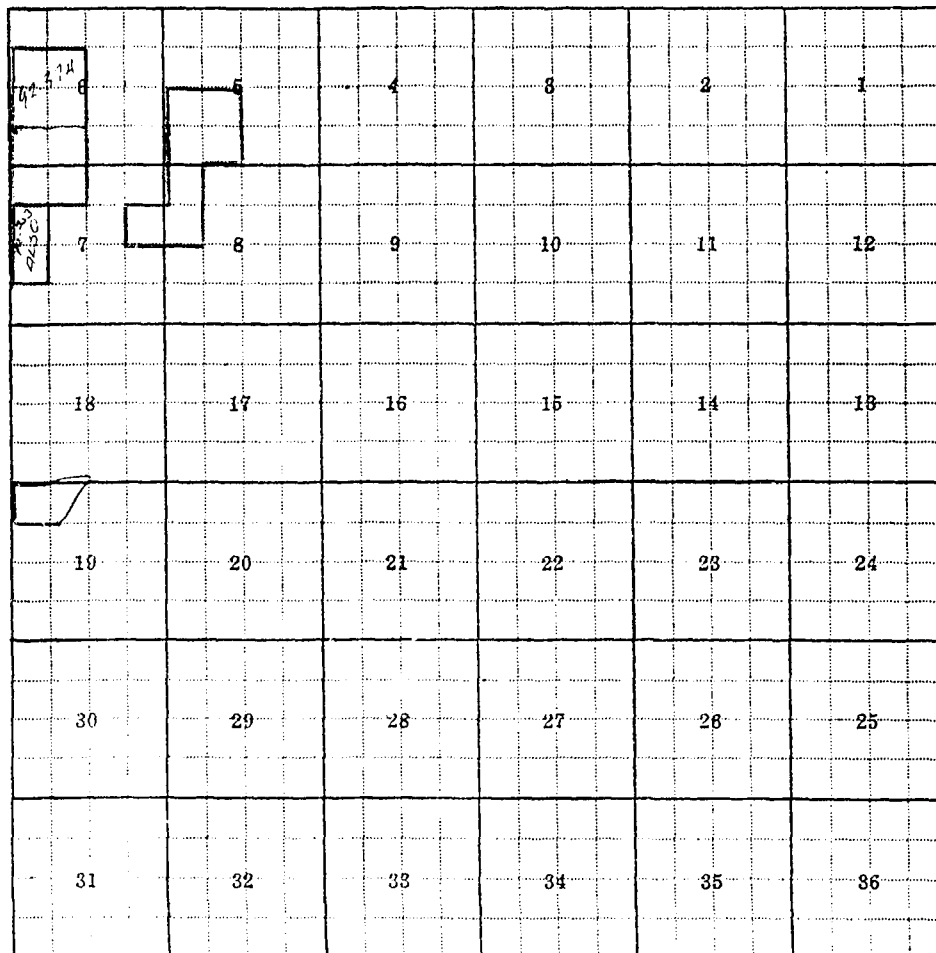
* THESE TWO WRS COULD BE USED FOR STOCK
TRACE of OLD PRICE IN SEC 6 IS VERY SLIM. (NO IFF.)
UNABLE TO RECONSTRUCT ALYNN COULDN'T CHECK C.W.R.S.

River Basin. MISSOURI RIVER

Also in: Plat No. Twp. Rge	Plat No. Twp. Rge	Plat No. Twp. Rge	Plat No. Twp. Rge
Plat No. Twp. Rge	Plat No. Twp. Rge	Plat No. Twp. Rge	Plat No. Twp. Rge

Information From:

Betty Eidsness
(wife of ALYN)



Land Ownership

County SHERIDAN

T. 33 R. 36 Plat No. 37

Farm Checked: Date 8-31-70

MONTANA WATER RESOURCES BOARD
Water Resources Survey

Photo No. 244-240

By A. T. PRESTON

Legal Land Owner ALYN & BETH (EIDNESS) EIDNESS Address RESERVE

Operator SOME Address

Water is delivered by:-- 1. Private System; 2. Ditch Company; 3. State Project; 4. Federal Project; 5. Irrigation District

NOTE: R—Denotes Regular Irrigation. F—Flood Irrigation.

Adequate Supply: Yes. . . . No. . . . Explain

Remarks

* (and possibly be used for stock.

THESE PEOPLE HAVE PLANS THRU S.C.S. TR. ACT. IN SEC. 7 E 18 T33 R56
NO MIGR. HAS BEEN DONE. ALLYN OPERATES ROBERT EIDNESS
LAND. (WHICH IS INCLUDED IN SEC. 7 E 18

River Basin MISSOURI RIVER

Also in: Plat No.	Twp.	Rge	Plat No.	Twp.	Rge	Plat No.	Twp.	Rge
Plat No.	Twp.	Rge	Plat No.	Twp.	Rge	Plat No.	Twp.	Rge

Information From:

BETH EIDENESS

	5	4	3	2	1
7	8	9	10	11	12
18	17	16	15	14	13
10	20	21	22	23	24
30	29	28	27	26	25
31	32	33	34	35	36

Land Ownership

.....

.....

County SHERIDAN

T. 33 R. 56 Plat No. 37

Farm Checked: Date 8-21-70.....

Water Resources Survey

Photo No. 244-240

By..... A. T. PRESTON

244-202-147

Legal Land Owner: AL. Z. FOLSON Address: ████ ANTELOPE

Operator JME Address

Water is delivered by:-- 1. Private System; 2. Ditch Company; 3. State Project; 4. Federal Project; 5. Irrigation District

[illegible]

NOTE: R—Denotes Regular Irrigation. F—Flood Irrigation.

Adequate Supply	Yes	No	Explain
Remarks:			

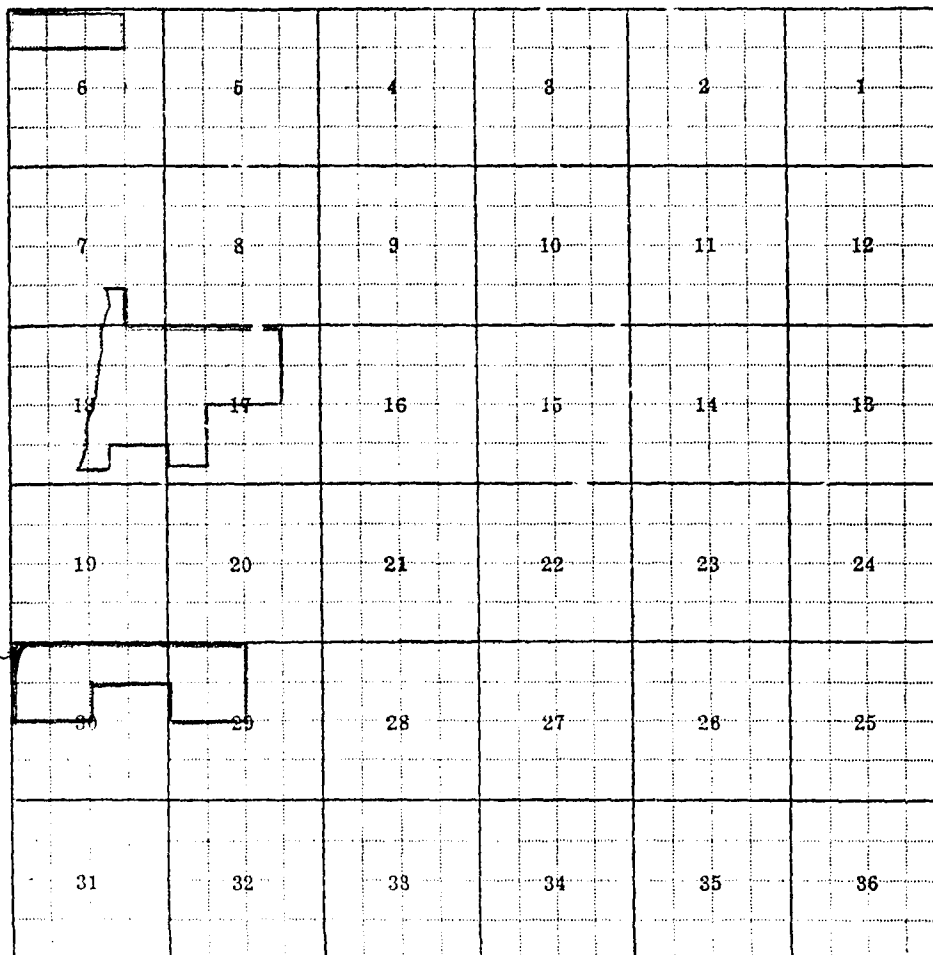
Remarks

River Basin MISSOURI RIVER

Also in: Plat No.	Twp.	Rge	Plat No.	Twp.	Rge	Plat No.	Twp.	Rge
Plat No.	Twp.	Rge	Plat No.	Twp.	Rge	Plat No.	Twp.	Rge

Information From:

FIELD SURVEY



Land Ownership

.....

.....

.....

County SHERIDAN

T. 33 R. 57 Plat No. 58

Farm Checked: Date 8-5-70

MONTANA WATER RESOURCES BOARD
Water Resources Survey

Photo No. 211H - 210 & 212

By A. T. Preston

Legal Land Owner EMMER & RAYMOND PETERSON Address DAGUER, MONT

Operator _____ Address _____

SAME

Water is delivered by:— 1. Private System; 2. Ditch Company; 3. State Project; 4. Federal Project; 5. Irrigation District.

[illegible]

NOTE: R—Denotes Regular Irrigation. F—Flood Irrigation.

Adequate Supply: Yes No Explain

Remarks	
----------------	--

LANDS IN THIS DRAINAGE DISTRICT ARE: ALL OF SEC. 22, SW 1/4 SEC. 15, SW 1/4 & NW 1/4 SEC. 14, NW 1/4 SEC. 23, ALL IN T.33N-N.57E

SEE FOLDER ON - PETERSON DRAINAGE DISTRICT - SHERIDAN COUNTY

River Basin. *MISSOURI RIVER*

Also in: Plat No.	Twp.	Rge	Plat No.	Twp.	Rge	Plat No.	Twp.	Pge.
Plat No.	Twp.	Rge	Plat No.	Twp.	Rge	Plat No.	Twp.	Rge.

Information From:

JAMES OLSEN

6	5	4	3	2	1
7	8	9	10	11	12
13	17	16	15	14	13
18	20	21	22	23	24
30	29	28	27	26	25
31	32	33	34	35	36

Land Ownership

.....

.....

.....

County.....SHERIDAN.....

T 31 R 57E Plat No. 38

Farm Checked: Date 9-23-70

MONTANA WATER RESOURCES BOARD
Water Resources Survey

Photo No. 244-232-234

By J.M.

Legal Land Owner HELGA DORIS SUNDSTED Address RESERVE

Operator	<i>SAME</i>	Address
----------	-------------	---------

Water is delivered by:— ① Private System; 2. Ditch Company; 3. State Project; 4. Federal Project; 5. Irrigation District

[illegible]

NOTE: R—Denotes Regular Irrigation. F—Flood Irrigation.

Adequate Supply: Yes ☐ No ☐ Explain _____

Remarks:

River Basin MISSOURI

Also in: Plat No. Twp. Rge.	Plat No. Twp. Rge.	Plat No. Twp. Rge.
Plat No. Twp. Rge.	Plat No. Twp. Rge.	Plat No. Twp. Rge.

Information From:

FIELD SURVEY
JAMES JOHNSON

6	5	4	3	2	1
7	8	9	10	11	12
13	17	16	15	14	13
19	20	21	22	23	24
30	29	28	27	26	25
31	32	33	34	35	36

Ownership.....

.....

.....

County.....SHERIDAN

T. 334 R. 675 Plat No. 38

Farm Checked: Date 9-23-70

MONTANA WATER RESOURCES BOARD
Water Resources Survey

Photo No. 244-208 EZ10

Bv JIM

Legal Land Owner JAMES H. & BERNICE JOHNSON Address RESERVE

Operator _____ SAME _____ Address _____

Water is delivered by.— 1. Private System; 2. Ditch Company; 3. State Project; 4. Federal Project; 5. Irrigation District

[illegible]

NOTE: R—Denotes Regular Irrigation. F—Flood Irrigation.

Adequate Supply: Yes..... No..... Explain.....
Remarks.....

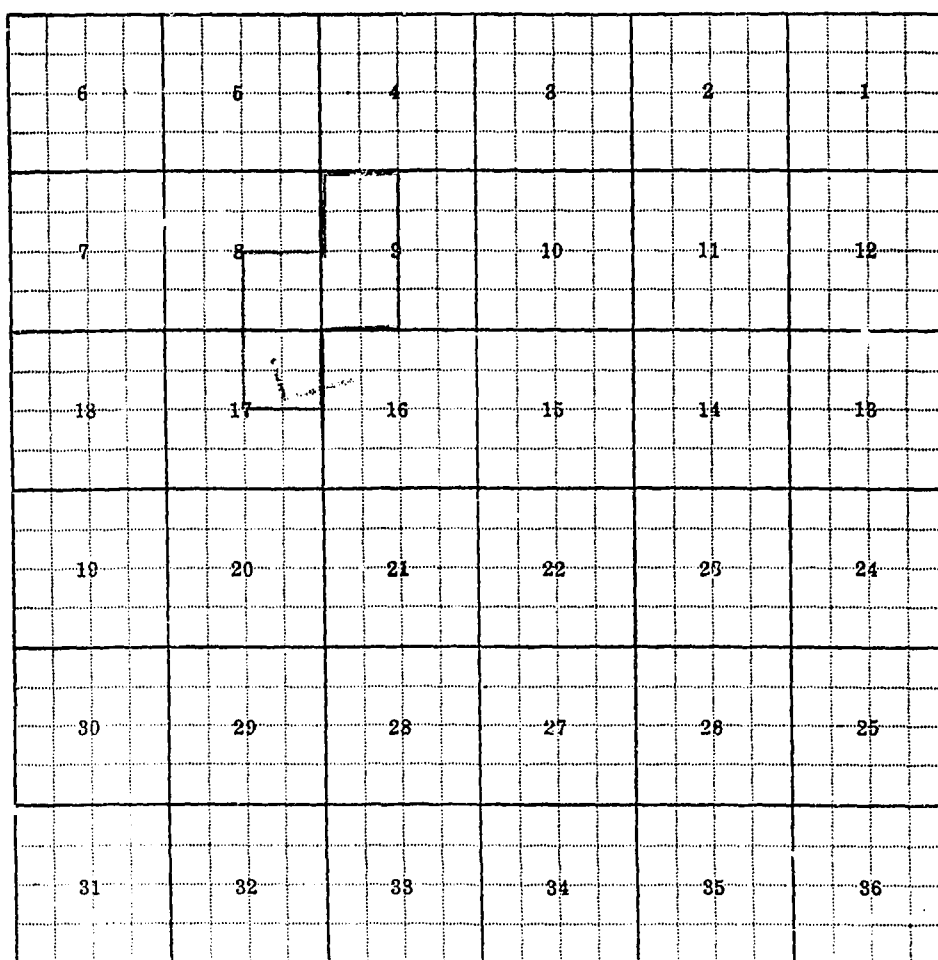
[illegible]

...River Basin... *MISSOURI*

Also in: Plat No.	Twp.	Rge.	Plat No.	Twp.	Rge.	Plat No.	Twp.	Rge.
Plat No.	Twp.	Rge.	Plat No.	Twp.	Rge.	Plat No.	Twp.	Rge.

Information From:

FIELD SURVEY
JAMES JOHNSON



Land Ownership.....
.....
.....

F-1-A

County SHERIDANT 32 N R 53 E Plat No. 41Farm Checked: Date 12-1-70MONTANA WATER RESOURCES BOARD
Water Resources Survey

Photo No. _____

By J. L. M.Legal Land Owner US RECLAMATION SERVICE Address _____Operator MEDICINE LAKE NATIONAL FISH & WILDLIFE GAME REFUGE Address MEDICINE LAKE, MONTANA

Water is delivered by: 1. Private System; 2. Ditch Company; 3. State Project; 4. Federal Project; 5. Irrigation District

App. No. Decree No.	NAME OF APPROPRIATOR TO WHOM DECREED	NAME OF STREAM	Date App. date Priority	Miner's Inches	In Use	NAME OF DITCH (Water Delivered By)	No.	R/F	Present Irr. Acres	Irrigable Acres
227-533	US RECLAMATION SERVICE	BIG MUDDY CREEK	8-4-1923	8,000	F/W	WILDLIFE				
91-365	US RECLAMATION SERVICE	BIG MUDDY CREEK	8-13-1924	10,000	F/W	WILDLIFE DUPLICATION?				
227-400	USA	BIG MUDDY CREEK	10-27-1922	10,000	F/W					
227-376	USA	MEDICINE LAKE	10-22-1922	10,000	F/W					
227-402	USA	BIG MUDDY CREEK	10-27-1922	10,000	F/W					
WF-4010	USA DEPT. OF AGRICULTURE	BIG MUDDY CREEK	10-23-1926	10,000	F/W					

NOTE: R—Denotes Regular Irrigation. F—Flood Irrigation.

Adeq. to Supply: Yes No Explain

Remarks

* SYSTEM ~~WAS BUILT~~ 10 MEDICINE LAKE & IS USED FOR FISH & WILDLIFE ONLY
AN IRRIGATION SYSTEM WAS BUILT BUT THERE IS TOO MUCH ALKALI IN THE SOIL TO IRRIGATENEED SEC 22River Basin MISSOURI

Also in: Plat No. _____ Twp. _____ Rge. _____	Plat No. _____ Twp. _____ Rge. _____	Plat No. _____ Twp. _____ Rge. _____
Plat No. _____ Twp. _____ Rge. _____	Plat No. _____ Twp. _____ Rge. _____	Plat No. _____ Twp. _____ Rge. _____

Information From:

FIELD SURVEY

County... SHERIDAN

R. 55 Plat No. 41

Farm Checked: Date 2-10-70

MONTANA WATER RESOURCES BOARD
Water Resources Survey

note No. 2111-103

By R. T. Preston

Legal Land Owner.....✓

Address.....

Operator..... *Chen*

Address. MEDICINE LAKE

Water is delivered by:— 1. Private System; 2. Ditch Company; 3. State Project; 4. Federal Project; 5. Irrigation District.

[illegible]

NOTE: R—Denotes Regular Irrigation. F—Flood Irrigation.

Adequate Supply: Yes..... No..... Explain.....

Remarks:

River Basin MISSOURI RIVER

Also in: Plat No. Twp. Rge.	Plat No. Twp. Rge.	Plat No. Twp. Rge.
Plat No. Twp. Rge.	Plat No. Twp. Rge.	Plat No. Twp. Rge.

Information From:

C. Twenst

County... SARASOTA

T-32 R-55 Plat No. 41

Farm Checked: Date 9-9-76

Photo No. 244-103-78

By H. T. Persten

Legal Land Owner.....ARDEL E. DUNN

Address.....MEDICINE.....LAKE

Operator.....JPM

Address.....

Water is delivered by:— 1. Private System; 2. Ditch Company; 3. State Project; 4. Federal Project; 5. Irrigation District.

[illegible]

NOTE: R—Denotes Regular Irrigation. F—Flood Irrigation.

Adequate Supply: Yes..... No..... Explain.....
Remarks.....

Remarks:

...River Basin.....MISSOURI RIVER.....

Also in: Plat No. Twp. Rge.	Plat No. Twp. Rge.	Plat No. Twp. Rge.
Plat No. Twp. Rge.	Plat No. Twp. Rge.	Plat No. Twp. Rge.

Information From:

FIELD SURVEY

6	5	4	3	2	1
7	8	9	10	11	12
13	17	16	15	14	13
19	20	21	22	23	24
30	29	28	27	26	25
31	32	33	34	35	36

Land Ownership

.....

.....

County.....SARASOTA.....

T. 52 R. 55 Plat No. 4

Farm Checked: Date 2-2-2000

MONTANA WATER RESOURCES BOARD
Water Resources Survey

Photo No. 244-103

By..... *W. L. L.*

Legal Land Owner.....*Christina Turner*

Address MEDICINE LAKE

Operator.....

Address.....

Water is delivered by:-- (1) Private System;

2. Ditch Company;

3. State Project;

4. Federal Project;

5. Irrigation District

[illegible]

NOTE: R—Denotes Regular Irrigation. F—Flood Irrigation.

Adequate Supply: Yes..... No..... Explain.....

Remarks	
---------	--

River Basin MISSOURI RIVER

Also in: Plat No.....	Twp.....	Rge.....	Plat No.....	Twp.....	Rge.....	Plat No.....	Twp.....	Rge.....
Plat No.....	Twp.....	Rge.....	Plat No.....	Twp.....	Rge.....	Plat No.....	Twp.....	Rge.....

Information From:

C. Tuxford

6	5	4	8	2	1
7	8	9	10	11	12
18	17	16	15	14	13
10	20	21	22	23	24
30	29	28	27	26	25
31	32	33	34	35	36

Land Ownership.....

.....

County Salt Lake

T. 52 R. 55 Plat No. 41

Farm Checked: Date 9-9-76

MONTANA WATER RESOURCES BOARD
Water Resources Survey

Photo No. 244-103

By E. T. Peterson

Legal Land Owner ROBERT S. HESTER, NIELSON Address MEDICINE LAKE

Operator.....*EJMC*.....Address.....

Water is delivered by:— 1. Private System; 2. Ditch Company; 3. State Project; 4. Federal Project; 5. Irrigation District

App. No. Decree No.	NAME OF APPROPRIATOR TO WHOM DECREE	NAME OF STREAM	Date App. Date Priority	Miner's Inches	In Use	NAME OF DITCH (Water Delivered By)	No.	R/F	Present Irr. Acres	Irrigable Acres
72-911	V. J. STEPHENS	BIG MUDDY CREEK	9-27-18	250	N	(X)				
9-28-81	EPC NASH	BIG MUDDY CREEK	7-26-1922	1250	N					
92-51	ARTHUR CHARLES WORTHEN	BIG MUDDY CREEK	7-26-1922	1250	N					

NOTE: R—Denotes Regular Irrigation. F—Flood Irrigation.

Adequate Supply: Yes..... No..... Explain.....
Remarks.....

Remarks.....	
--------------	--

River Basin MISSOURI RIVER

Also in: Plat No.....	Twp.....	Rge.....	Plat No.....	Twp.....	Rge.....	Plat No.....	Twp.....	Rge.....
Plat No.....	Twp.....	Rge.....	Plat No.....	Twp.....	Rge.....	Plat No.....	Twp.....	Rge.....

Information From:

FIELD SURVEY

6	5	4	3	2	1
7	8	9	10	11	12
13	17	16	15	14	13
19	20	21	22	23	24
30	29	28	27	26	25
31	32	33	34	35	36

Land Ownership.....

.....

.....

County... San Diego

T. 33 R. 23 Plat No. 23

Farm Checked: Date 2-9-72

MONTANA WATER RESOURCES BOARD
Water Resources Survey

Photo No. 214-29-31

By P. T. Ruzicka

..... 2441 - 80

Legal Land Owner. Congdon Northrup Address. MEDICINE LAKE

Operator 2106 Address 1000

Water is delivered by:— 1. Private System; 2. Ditch Company; 3. State Project; 4. Federal Project; 5. Irrigation District

[illegible]

NOTE: R—Denotes Regular Irrigation. F—Flood Irrigation.

Adequate Supply: Yes..... No..... Explain.....

Remarks.....

...River Basin... MISSOURI RIVER...

Information From:

Also in: Plat No.....	Twp.....	Rge.....	Plat No.....	Twp.....	Rge.....	Plat No.....	Twp.....	Rge.....
Plat No.....	Twp.....	Rge.....	Plat No.....	Twp.....	Rge.....	Plat No.....	Twp.....	Rge.....

FIELD SURVEY