

County Santa Clara

T. 351R 57E Plat No. 17

Farm Checked: Date 9-1-79

MONTANA WATER RESOURCES BOARD
Water Resources Survey

Photo No. 344-155, 344-153

By J.M.



Legal Land Owner..... PAUL & LELAND LOSSING

Address.....FEUSTONE.....

Operator..... *SHANE*

Address.

Water is delivered by:— 1. Private System;

2. Ditch Company:

3. State Project;

4. Federal Project;

5. Irrigation District

App. No. Decree No.	NAME OF APPROPRIATOR TO WHOM DECREEED	NAME OF STREAM	Date App. Date Priority	Miner's Inches	In Use	NAME OF DITCH (Water Delivered By)	No.	R/F	Present Irr. Acres	Irrigable Acres
1915 226 240	ARTHUR E JOHNSON	EAGLE CREEK	5-1-1917	2500	NO					
1915 240	W. HES. DITCHES & POINTS									
1915 16	Mrs. INEZ BELLE BIRCHET	EAGLE CREEK	1-8-1914	240	NO					
23 577	LILLIE J. WILGUSINE	EAGLE CREEK	7-1-1909	500	NO					
23 578	J. C. WILGUSINE	EAGLE CREEK	7-1-1909	500	NO					

NOTE: R—Denotes Regular Irrigation. F—Flood Irrigation.

Adequate Supply: Yes..... No..... Explain.

Remarks.


1. 0-0 12.0 11.45, 12.0 12.0

...River Basin. Missouri

Also in: Plat No.	Twp.	Rge.	Plat No.	Twp.	Rge.	Plat No.	Twp.	Rge.
Plat No.	Twp.	Rge.	Plat No.	Twp.	Rge.	Plat No.	Twp.	Rge.

Information From:

MRS PAUL LOSSING



Land Ownership.....

.....

.....

County SHERMAN

T. 35A R. 52E Plat No. 8

Farm Checked: Date... 2-7-76

Photo No. 344 263

By JIM

Legal Land Owner. STATE OF MONTANA Address. _____

Operator STEVE NELSON Address PLENTY WOOD

Water is delivered by:— 1. Private System; 2. Ditch Company; 3. State Project; 4. Federal Project; 5. Irrigation District.

[illegible]

NOTE: R—Denotes Regular Irrigation. F—Flood Irrigation.

Adequate Supply: Yes No Explain
Remarks

River Basin.....MISSOURI

Also in: Plat No. Twp. Rge.	Plat No. Twp. Rge.	Plat No. Twp. Rge.
Plat No. Twp. Rge.	Plat No. Twp. Rge.	Plat No. Twp. Rge.

Information From:
FORREST MATKIN

6	5	4	3	2	1
7	8	9	10	11	12
13	14	15	16	17	18
19	20	21	22	23	24
25	26	27	28	29	30
31	32	33	34	35	36

Land Ownership

.....

.....

Information From:
MRS OTTO BEATSEN

6	5	4	3	2	1
7	8	9	10	11	12
18	17	16	15	14	13
19	20	21	22	23	24
30	29	28	27	26	25
31	32	33	34	35	36

CE
19

Land Ownership.....
.....
.....

F-1-A

County SHERIDAN

T35N R 52E Plat No. 18

Farm Checked: Date 8-27-70MONTANA WATER RESOURCES BOARD
Water Resources SurveyPhoto No. 344261 & 263By JIM344-1574161Legal Land Owner H-R. NELSON - ETALAddress PLENTY WOODOperator STEVE NELSONAddress PLENTY WOOD

Water is delivered by:— 1. Private System; 2. Ditch Company; 3. State Project; 4. Federal Project; 5. Irrigation District

App. No. Decree No.	NAME OF APPROPRIATOR TO WHOM DECREED	NAME OF STREAM	Date App. Date Priority	Miner's Inches	In Use	NAME OF DITCH (Water Delivered By)	No.	R/F	Present Irr. Acres	Irrigable Acres
* 92-273	EDIE M. MATKIN	ASH CREEK	10-7-1905	76 cfs	I	MATKIN-BERGH DIKES	1	R2		
	POD SW 1/4 SEC 10					SUPPLEMENTAL TO 91-13				
	USE FOREST MATKIN	DRAINAGE IN SEC. 1-2-11 & 12	1948	ALL	I	MATKIN D. KES	1	R2		PX
	P.D. #1 SW 1/4 SEC. 2 #2 SW 1/4 SEC. 11									
92-11	HUDSON D. MATKIN	FIRST CREEK INTO DRAINAGE	5-24-1920	25 cfs	NO	MATKIN-BERGH DIKES				
		S.E. OF RAGLE CREEK				SUPPLEMENTAL TO 91-13 IF AT ALL				
	P.D. SW 1/4 SEC. 9									
33-772	FORREST MATKIN	SIDING	9-16	ALL	S	SENE SEC. 10				
* 91-13	ONE GILBERTSON	BIG MUDDY	2-8-1901	2160	I	(BERGH PUMPS & DIKES)	1	R2	73	FI-PX
	FOR BERGH'S PUMP - IRES. NW 1/4 SEC 10					(MATKIN'S DIKES)				
* 26-246	FORREST MATKIN	BIG MUDDY RIVER	5-25-1937	220	I	MATKIN PUMP SITE & DIKES				FI-PX
	P.D. NW 1/4 NW 1/4 SW 1/4 CORNER OF NW 1/4 SEC. 11					THIS IS SUPPLEMENTAL AT THIS TIME TO 91-13				
22-104	J. MATKIN	BULL CREEK	7-16-1905	210	NO					

NOTE: R—Denotes Regular Irrigation. F—Flood Irrigation.

Adequate Supply: Yes No Explain

Remarks: MOST OF THIS SYSTEM IS IRR FROM DRAINAGE FROM BERGH'S DIKES. FOREST MATKIN WANTS THIS W.H. IN A SQUARE TUNNEL INTO BIG MUDDY FROM THE SOUTH. THE LAND DISSEMINATED & DRAINAGE THE DITCH'S RUN. IT WOULD APPEAR TO ME THAT THIS CREEK OR CULVERT WOULD HAVE TO BE UNDER NORTH SIDE OF BIG MUDDY & SHOULD BE ONE OF THE TWO DRAINAGES IN SEC. 11. FOREST MATKIN HAS SPARED THIS DRAINAGE & FOR TO FIT THE IRR. AREA. THE DRAINAGE IS NOT TIED TO THE DRAINAGE.

* BERGH HAS TO DRAIN HIS SYSTEM DOWN THROUGH MATKIN'S DIKES

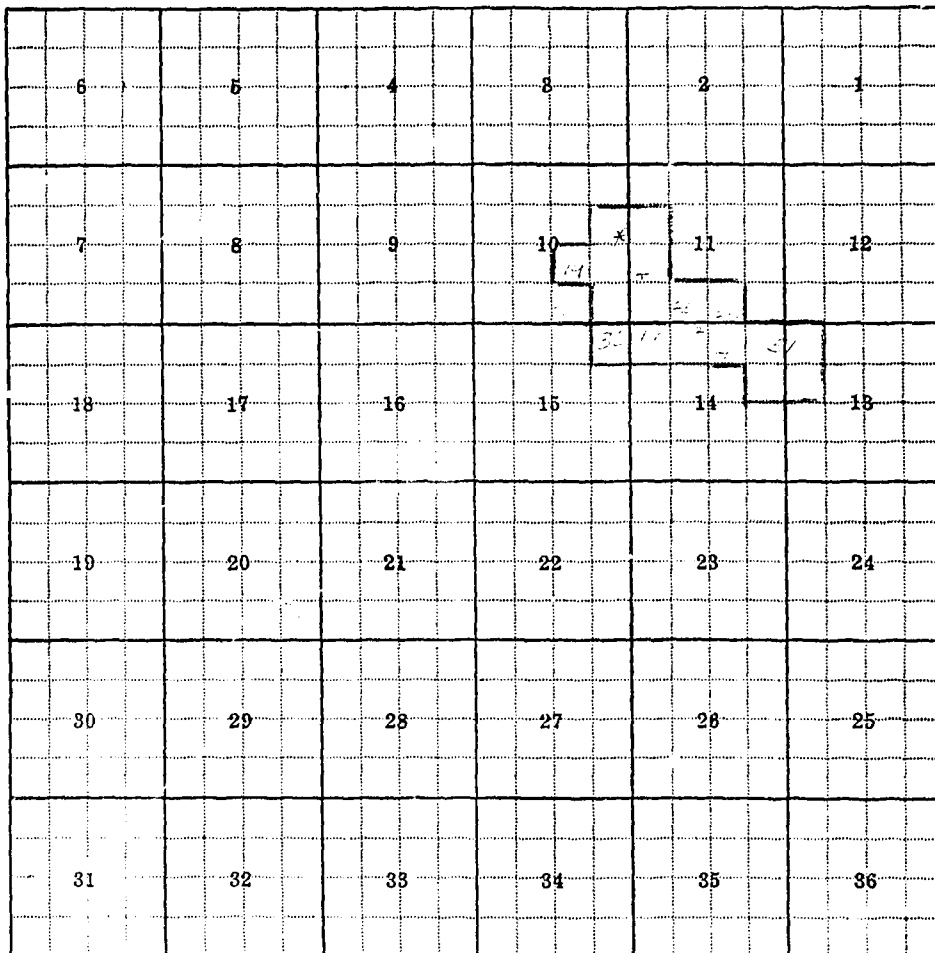
* SEASON PLANS TO GET TWO CENTRIFUGAL PUMPS & GET THE SCS TO BUILD A FEN DIKES & DO MORE IRRIGATION OUT OF THE BIG MUDDY. HE PLANS TO TAKE LIFT FROM SOME OF THE LIFT DIKES & MAKE MORE SPREADER DIKES IN SOME OF THE LARGER FIELDS. NELSON HAS NOT USED THIS BUT PLANS TO DO SO.

River Basin MISSOURI

Also in: Plat No. Twp. Rge.	Plat No. Twp. Rge.	Plat No. Twp. Rge.	Plat No. Twp. Rge.
Plat No. Twp. Rge.	Plat No. Twp. Rge.	Plat No. Twp. Rge.	Plat No. Twp. Rge.

Information From:

STEVE NELSON
FORREST MATKIN



10
 73
 24
 48
 111

Land Ownership

.....

.....

F-1-A

County SHERIDANT 35N R 52E Plat No. 18Farm Checked: Date 5-25-70

MONTANA WATER RESOURCES BOARD

Photo No. 344132, 344161, 344132

Water Resources Survey

By JIM344132, 344161, 344140Legal Land Owner CLOVERDALE RANCH, INC Address _____Operator VINCENT BERGH Address PLENTYVILLE

Water is delivered by: 1. Private System; 2. Ditch Company; 3. State Project; 4. Federal Project; 5. Irrigation District

App. No. Decree No.	NAME OF APPROPRIATOR TO WHOM DECREED	NAME OF STREAM	Date App. Date Priority	Miner's Inches	In Use	NAME OF DITCH (Water Delivered By)	No.	R/F	Present Irr. Acres	Irrigable Acres
<u>511 F 4037</u>	<u>OF EDWARD C. MILLARD D.</u> <u>HAGLEN & RICHARD J. REELEN</u> <u>TRUSTEES F. TIME ESTATE</u> <u>PRESTON F. HAGEN</u> <u>P.O. R. DAM SWNW SEC 15</u>	<u>HAGEN CREEK</u>	<u>11-20-1936</u>	<u>400 CFS</u>	<u>I</u>	<u>BERGH DAM BENT & DIKE</u>	<u>1</u>	<u>R2</u>	<u>27</u>	
<u>91-13</u>	<u>OLE GILBERTSON</u> <u>P.O. 2 PUMP SITES NW SW SEC 10</u>	<u>BIG MUDDY</u>	<u>2-8-1901</u>	<u>2100</u>	<u>I</u>	<u>BERGH PUMPS & DIKES</u>	<u>1</u>	<u>R1</u>		
<u>91-23</u>	<u>OLE BERGH & MAY BERGH</u> <u>P.O. PUMP SWNE SEC 9 P.O. DAM SWSE SEC 9</u>	<u>BERGH'S CREEK</u>	<u>6-30-1902</u>	<u>2100</u>	<u>I</u>	<u>BERGH PUMP, DAM & DIKES</u>	<u>1</u>	<u>R2</u>		
<u>92-17</u>	<u>OLE GILBERTSON & MAY BERGH</u> <u>P.O. DITCH SESE SEC 30 T36N-R52E</u>	<u>EAGLE CREEK</u>	<u>6-26-1900</u>	<u>1500</u>	<u>I</u>	<u>BERGH PUMP & DITCH</u> <u>SUPPLEMENTAL TO 91-13</u>	<u>1</u>	<u>R2</u>		

NOTE: R—Denotes Regular Irrigation. F—Flood Irrigation.

Adequate Supply: Yes _____ No _____ Explain _____

Remarks _____

* THIS OLD SYSTEM IS BEING REBUILT BY SRS. BERGH DOES CLAIM USING EAGLE CREEK WATER OUT OF THE BIG MUDDY RIVER, BUT WILL RUN FROM WATERS DOWN THIS DITCH WHEN THEY GET IT REPAIRED. GREAT PLAINS CONTRACT RE PUMPS OUT OF THE BIG MUDDY, SPRING RUN CREEK ONLY. BERGH'S CREEK & NEWSTONE SK ARE THE SAME DRAINAGE.

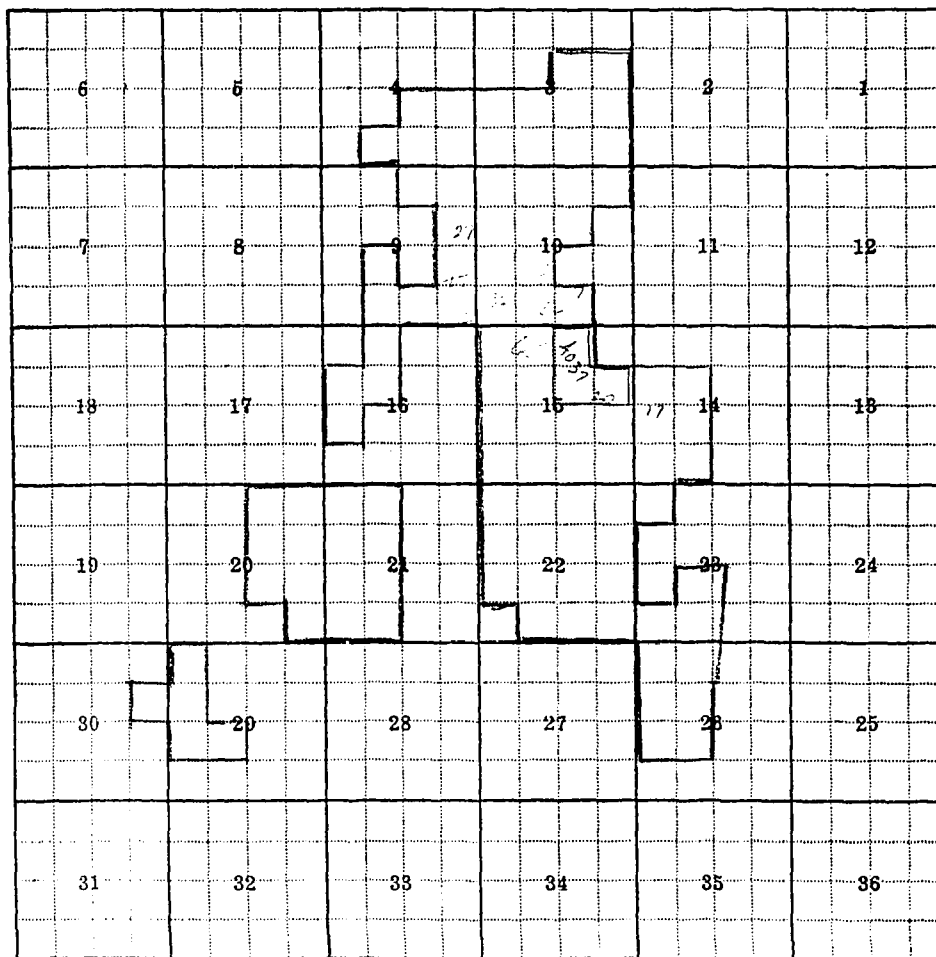
BERGH'S CREEK WATER IS SUPPLEMENTAL TO BIG MUDDY WATER IN SEC 9 & W 1/2 SW 1/4 SEC 10

River Basin MISSOURI

Also in: Plat No _____ Twp _____ Rge _____	Plat No _____ Twp _____ Rge _____	Plat No _____ Twp _____ Rge _____	Plat No _____ Twp _____ Rge _____
Plat No _____ Twp _____ Rge _____	Plat No _____ Twp _____ Rge _____	Plat No _____ Twp _____ Rge _____	Plat No _____ Twp _____ Rge _____

Information From:

VINCENT BERGH



267

6

Land Ownership.....

County.....

T.....R..... Plat No.....

Farm Checked: Date.....

MONTANA WATER RESOURCES BOARD
Water Resources Survey

Photo No.....

By.....

Legal Land Owner..... CLOVERDALE RANCH INC. Address.....

[illegible]

Water is delivered by:— 1. Private System; 2. Ditch Company; 3. State Project; 4. Federal Project; 5. Irrigation District.

[illegible]

NOTE: R—Denotes Regular Irrigation. F—Flood Irrigation.

Adequate Supply: Yes..... No..... Explain.....
Remarks.....

[illegible]

...River Basin

Also in: Plat No.....	Twp.....	Rge.....	Plat No.....	Twp.....	Rge.....	Plat No.....	Twp.....	Rge.....
Plat No.....	Twp.....	Rge.....	Plat No.....	Twp.....	Rge.....	Plat No.....	Twp.....	Rge.....

Information From:

6	5	4	3	2	1
7	8	9	10	11	12
18	17	16	15	14	13
19	20	21	22	23	24
30	29	28	27	26	25
31	32	33	34	35	36

Land Ownership.....

.....

.....

F-1-A

County SHERIDANT.35N.R.52E Plat No. 18Farm Checked: Date 8-25-70

MONTANA WATER RESOURCES BOARD

Photo No. 344-269 & 261

Water Resources Survey

By J. L. M.Legal Land Owner QUINTIN & BEATRICE BERGH Address PLENTYWOOD, MONT.Operator SAME Address

Water is delivered by:— 1. Private System; 2. Ditch Company; 3. State Project; 4. Federal Project; 5. Irrigation District

App. No. Decree No.	NAME OF APPROPRIATOR TO WHOM DECREED	NAME OF STREAM	Date App. Date Priority	Miner's Inches	In Use	NAME OF DITCH (Water Delivered By)	No.	R/F	Present Irr. Acres	Irrigable Acres
92-124	OLAF BERGH & OLE GILBERTSON POD. PUMP'S NW 1/4 SEC. 5	EAGLE CREEK	4-11-1903	20" F	1700	BERGH PUMP & DIKES SUPPLEMENTAL TO 91-13	TR	12	FI	
* 92-17	OLE GILBERTSON & OLAF BERGH POD. DITCH SE SE SEC. 38	EAGLE CREEK	6-26-1900	1500	1700	BERGH PUMP DIST. DIKES SUPPLEMENTAL TO 92-124	LR	10	PK	
92-13	OLE GILBERTSON POD. 6 PUMP SITES SEC. 5--	BIG MUDDY	2-8-1901	2160	I	BERGH PUMPS & DIKES SUPPLEMENTAL TO 91-13	LR	10	EI	
91-23	OLAF MARY BERGH POD. "PUMP" SW NE SEC. 9	BERGH'S CREEK	6-30-1902	2160	I	BERGH PUMP & DIKES & DAM THIS IS ALSO SUPPLEMENTAL TO BIG MUDDY 91-13	LR	10	EI	

NOTE: R—Denotes Regular Irrigation. F—Flood Irrigation.

Adequate Supply: Yes No Explain


Remarks. BERGH'S CLAIM THESE N.D.'S BECAUSE THEY ARE ON THEIR ADJACENT.
 * THIS OLD SYSTEM IS BEING REBUILT BY SCS. GREAT PLAINS CONTRACT.
 BERGH HAD THIS STAKED TO DEVELOP & REDEVELOP BY SCS. THEN THEIR BUILDING BURNED DOWN
 & THE RECORDS WERE LOST. THE SCS IS NOW STAKING IT OUT AGAIN. THE WORK WILL
 BE COMPLETE ABOUT NEXT YEAR. I DID NOT PLAT THESE N.D.'S AS THEY ARE N.D.'S.
 AT THIS TIME THE SCS DOES NOT KNOW JUST WHAT WILL BE DEVELOPED FOR SURE
 BUT BERGH SAYS ALL HIS FIELDS I HAVE SHOWN AS PK AND EI WILL BE IRRIGATED.
 BERGH CLAIMS WATER IS SUPPLEMENTAL TO BIG MUDDY WATER. BIG CREEK IS SUPPLEMENTAL TO

River Basin MISSOURI

Also in: Plat No. Twp. Rge.	Plat No. Twp. Rge.	Plat No. Twp. Rge.	Plat No. Twp. Rge.
Plat No. Twp. Rge.	Plat No. Twp. Rge.	Plat No. Twp. Rge.	Plat No. Twp. Rge.

Information From:

QUINTIN BERGH



12. 574422 54
 11. 574422 54
 12. 574422 54

Land Ownership

.....

.....

County.....SHERIDAN

T35N P. 53E Plat No. 19

Farm Checked: Date.....9-8-70.....

MONTANA WATER RESOURCES BOARD
Water Resources Survey

Photo No. 354-117

By J. M.

Legal Land Owner..... WILLIAM L. & AGNES E. LEE Address..... PLENTYWOOD

Operator _____ SAMPLE _____ Address _____

Water is delivered by:— 1. Private System; 2. Ditch Company; 3. State Project; 4. Federal Project; 5. Irrigation District

[illegible]

NOTE: R—Denotes Regular Irrigation. F—Flood Irrigation.

Adequate Supply: Yes..... No..... Explain.....

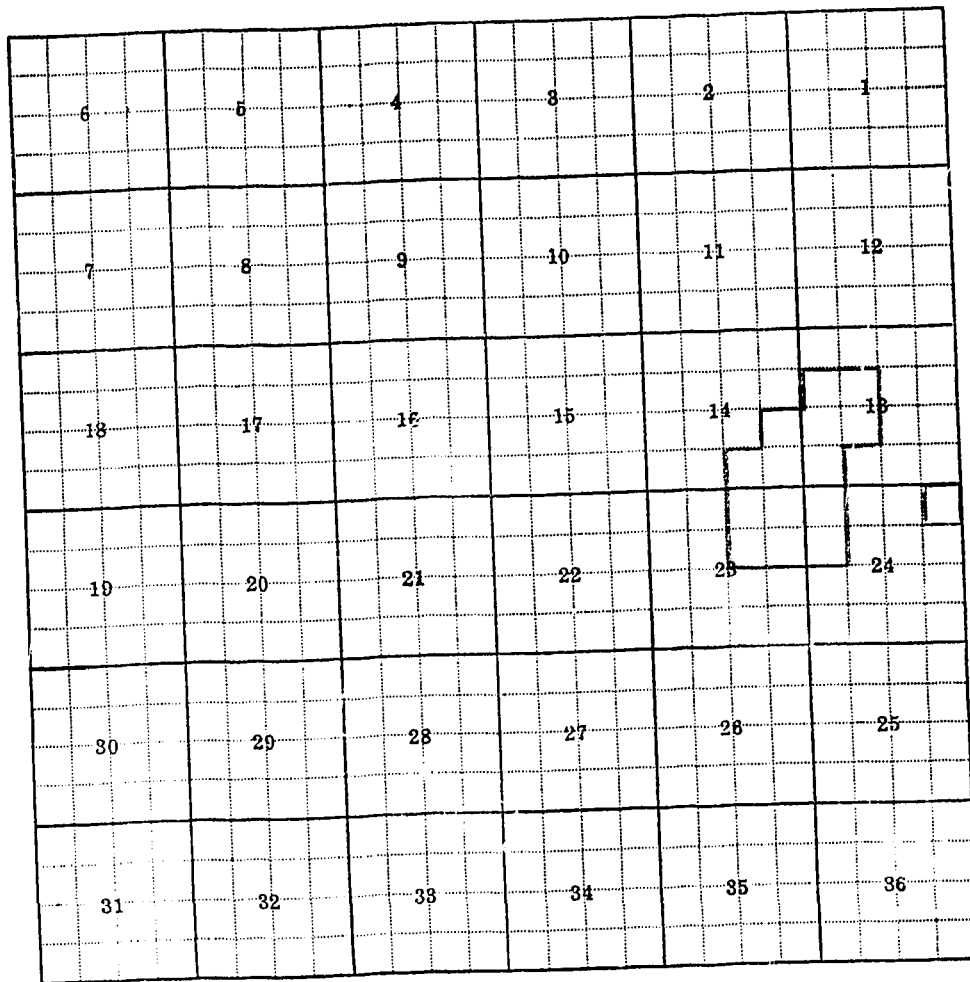
Remarks	
---------	--

River Basin.....M15504R1

Also in: Plat No.....	Twp.....	Rge.....	Plat No.....	Twp.....	Rge.....	Plat No.....	Twp.....	Rge.....
Plat No.....	Twp.....	Rge.....	Plat No.....	Twp.....	Rge.....	Plat No.....	Twp.....	Rge.....

Information From:

ERNST LEE



Land Ownership.....
.....
.....

County.....SHERIDAN

T³⁵¹R 535 Plat No. 19

Farm Checked: Date 9-10-70

MONTANA WATER RESOURCES BOARD
Water Resources Survey

Photo No. 344-143 & 145

By JIN

Legal Land Owner. MARTHA SYLVE Address. PLENTYWOOD

Operator SALIS Address _____

Water is delivered by:— (1) Private System; 2. Ditch Company; 3. State Project; 4. Federal Project; 5. Irrigation District

[illegible]

NOTE: R—Denotes Regular Irrigation. F—Flood Irrigation.

Adequate Supply: Yes No Explain.....
Remarks

[illegible]

...River Basin.....MISSOURI

Also in: Plat No.	Twp.	Rge.	Plat No.	Twp.	Rge.	Plat No.	Twp.	Rge.
Plat No.	Twp.	Rge.	Plat No.	Twp.	Rge.	Plat No.	Twp.	Rge.

Information From:

MARTHA STYUE

6	5	4	3	2	1
7	8	9	10	11	12
18	17	16	15	14	13
19	20	21	22	23	24
30	29	28	27	26	25
31	32	33	34	35	36

Land Ownership.....

.....

.....

County SEBRON

T354 R 53c Plat No. 19

Farm Checked: Date 9-1-70

MONTANA WATER RESOURCES BOARD
Water Resources Survey

Photo No. 344-165

By J. W.

Legal Land Owner PALMA SIVAN S.A. Address SEATTLE

Operator. AUGUST ERSNESS Address. PLENTYWOOD.

Water is delivered by:— 1. Private System; 2. Ditch Company; 3. State Project; 4. Federal Project; 5. Irrigation District

[illegible]

NOTE: R—Denotes Regular Irrigation. F—Flood Irrigation.

Adequate Supply: Yes..... No Explain.....
Remarks.....

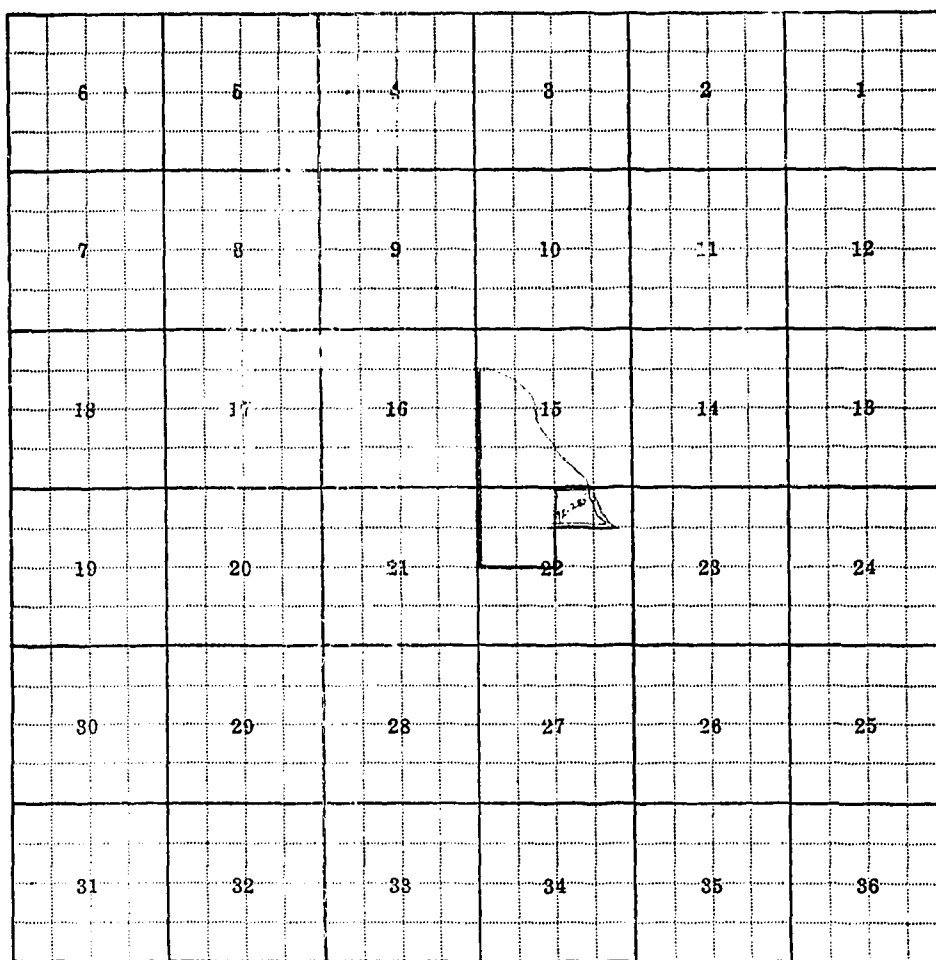
[illegible]

...River Basin.....*M. S. G. R.*.....

Also in: Plat No.....	Twp.....	Rge.....	Plat No.....	Twp.....	Rge.....	Plat No.....	Twp.....	Rge.....
Plat No.....	Twp.....	Rge.....	Plat No.....	Twp.....	Rge.....	Plat No.....	Twp.....	Rge.....

Information From:

AUGUST ERSNIESS



Land Ownership

.....

.....

County SHERIDAN

T³⁵-N R. 6-34 Plat No. 19

Farm Checked: Date 9-1-70

Photo No. 3-167

By J. J. J.

344-267 & 269

Legal Land Owner.....SCOTT ERSNEES.....Address.....PLENTY WOOD.....

Operator SAME Address

Water is delivered by:— 1. Private System; 2. Ditch Company; 3. State Project; 4. Federal Project; 5. Irrigation District.

[illegible]

Adequate Supply: Yes..... No..... Explain.....

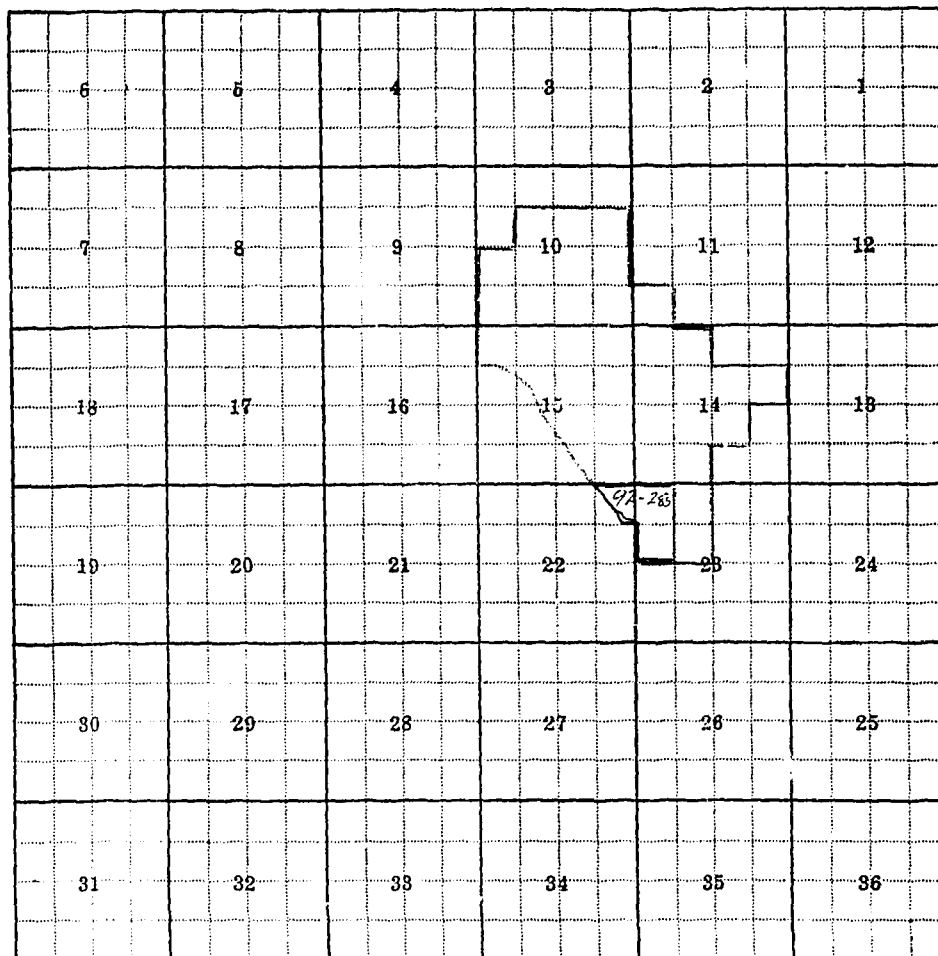
Remarks.....

River Basin Missouri

...River Basin MISSOURI

Also in: Plat No.....	Twp.....	Rge.....	Plat No.....	Twp.....	Rge.....	Plat No.....	Twp.....	Rge.....
Plat No.....	Twp.....	Rge.....	Plat No.....	Twp.....	Rge.....	Plat No.....	Twp.....	Rge.....

Information From:
AUGUST ERSINER



Land Ownership.....
.....
.....

County Sheridan

T32-1R 535 Plat No. 19

Farm Checked: Date 8-22-70

MONTANA WATER RESOURCES BOARD
Water Resources Survey

Photo No. 344-265, 344-163

By J. A.



Legal Land Owner..... 12000 B-5788..... Address..... 1125 W. 1st St.

Operator 116 52121 Address 24144, 25

Water is delivered by:— 1. Private System; 2. Ditch Company; 3. State Project; 4. Federal Project; 5. Irrigation District.

[illegible]

NOTE: R—Denotes Regular Irrigation. F—Flood Irrigation.

Adequate Supply: Yes..... No..... Explain.....
Remarks.....

River Basin *Missouri*

Also in: Plat No.	Twp.	Rge.	Plat No.	Twp.	Rge.	Plat No.	Twp.	Rge.
Plat No.	Twp.	Rge.	Plat No.	Twp.	Rge.	Plat No.	Twp.	Rge.

Information From:

MRS. OTTO BENTSON

6	5	4	3	2	1
7	8	9	10	11	12
18	17	16	15	14	13
19	20	21	22	23	24
30	29	28	27	26	25
31	32	33	34	35	36

Land Ownership.....

.....

.....

County.....SHERIDAN.....

T. 35 N. R. 53 E. Plat No. 19

Farm Checked: Date 9-1-70

MONTANA WATER RESOURCES BOARD
Water Resources Survey

Photo No. 344-167

By J. A.

Legal Land Owner EDROSE & HELEN JENSEN Address PLENTY WOOD

Operator.....*SAME*.....Address.....

Water is delivered by:— 1. Private System; 2. Ditch Company; 3. State Project; 4. Federal Project; 5. Irrigation District

[illegible]

NOTE: R—Denotes Regular Irrigation. F—Flood Irrigation.

Adequate Supply: Yes No Explain

Remarks

Remarks

River Basin MISSOURI

Also in: Plat No.	Twp.	Rge.	Plat No.	Twp.	Rge.	Plat No.	Twp.	Rge.
Plat No.	Twp.	Rge.	Plat No.	Twp.	Rge.	Plat No.	Twp.	Rge.

Information From:
FIELD SURVEY

6	5	4	3	2	1
7	8	9	10	11	12
18	17	16	15	14	13
19	20	21	22	23	24
30	29	28	27	26	25
31	32	33	34	35	36

Land Ownership.....

.....

.....

County SHERIDAN

T. 35 N R. 53 E Plat No. 9

Farm Checked: Date 9-1-70

MONTANA WATER RESOURCES BOARD
Water Resources Survey

Photo No. 344-269 344-117

By Jim

Legal Land Owner: WALTER E & LAURA BENSON

Address PLENTYWOOD

Operator.....SAMIE.....Address.....

Water is delivered by:— 1. Private System; 2. Ditch Company; 3. State Project; 4. Federal Project; 5. Irrigation District.

[illegible]

NOTE: R—Denotes Regular Irrigation. F—Flood Irrigation.

Adequate Supply: Yes No Explain

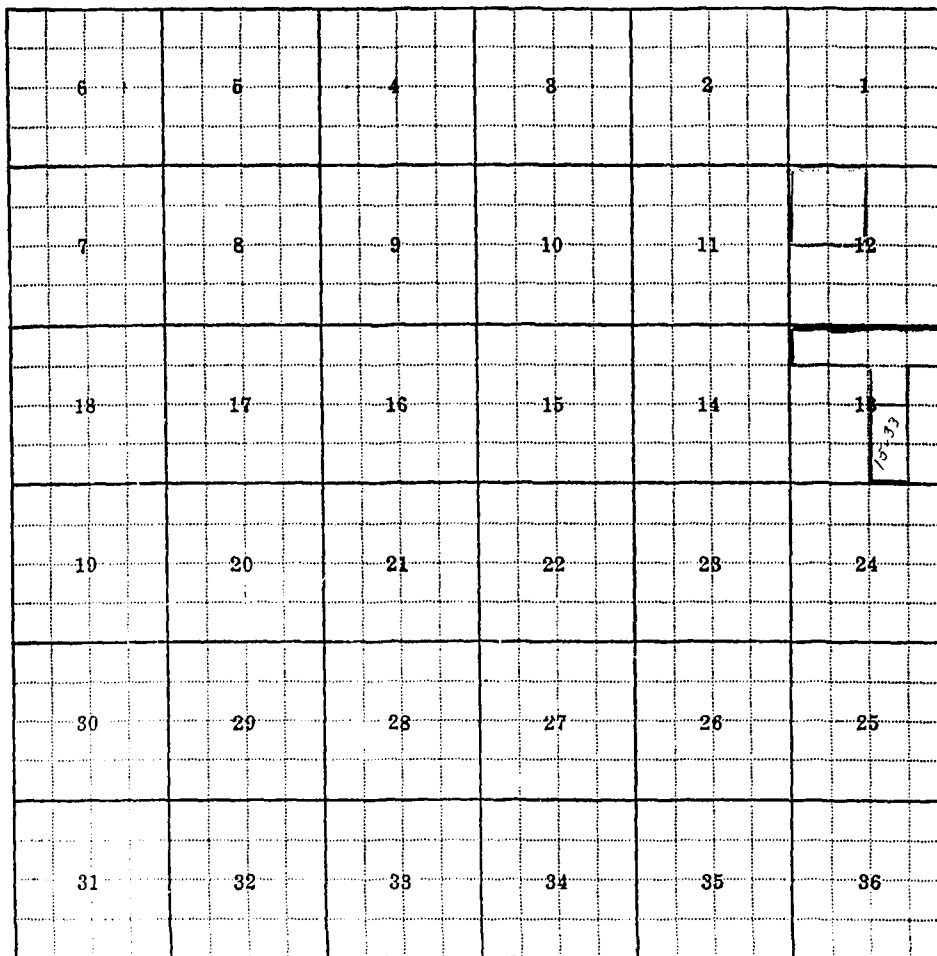
Remarks	
---------	--

River Basin MISSOURI

Also in: Plat No.....	Twp.....	Rge.....	Plat No.....	Twp.....	Rge.....	Plat No.....	Twp.....	Rge.....
Plat No.....	Twp.....	Rge.....	Plat No.....	Twp.....	Rge.....	Plat No.....	Twp.....	Rge.....

Information From:

FIELD SURVEY



Land Ownership.....
.....
.....

6	5	4	3	2	1
7	8	9	10	11	12
18	17	16	15	14	13
19	20	21	22	23	15-33 24
30	29	28	27	26	15-33 22-36 25
31	32	33	34	35	36

Land Ownership.....

.....

.....

County.....SHELDON.....

T 51 R 34 Plat No. 19

Farm Checked: Date 9-1-70

MONTANA WATER RESOURCES BOARD
Water Resources Survey

Photo No. 374-267

By Jim

Legal Land Owner.....

Address.....OUTLOOK.....

Operator..... *S. 1115* Address.....

Water is delivered by:— 1. Private System; 2. Ditch Company; 3. State Project; 4. Federal Project; 5. Irrigation District

*

Adequate Supply: Yes..... No X Explain.....

Remarks:	
----------	--

* INADEQUATE WATER SUPPLY - FLOOD ONLY

...River Basin...MISSOURI.....

Also in: Plat No..... Twp..... Rge.....	Plat No..... Twp..... Rge.....	Plat No..... Twp..... Rge.....
Plat No..... Twp..... Rge.....	Plat No..... Twp..... Rge.....	Plat No..... Twp..... Rge.....

Information From:
Mrs. John Lange

6	5	4	3	2	1
7	8	9	10	11	12
18	17	16	15	14	13
19	20	21	22	23	24
30	29	28	27	26	25
31	32	33	34	35	36

Land Ownership.....

.....

.....

F-1-A

County SHERIDANFarm Checked: Date 7-1-70By JAMMONTANA WATER RESOURCES BOARD
Water Resources SurveyT35NR.535 Plat No. 19Photo No. 34-262-9-767Legal Land Owner ARCHIE JOHNSON Address OUTLOOKOperator SAME Address

Water is delivered by:— 1. Private System; 2. Ditch Company; 3. State Project; 4. Federal Project; 5. Irrigation District

App. No. Decree No.	NAME OF APPROPRIATOR TO WHOM DECREED	NAME OF STREAM	Date App. Date Priority	Miner's Inches	In Use	NAME OF DITCH (Water Delivered By)	No.	R/F	Present Irr. Acres	Irrigable Acres
* 15-2	EMIL SYVERSON	BIG SWEDE CREEK	6-2-1913	240	NO	JOHNSON				
92-250	DANSE NE SV SEC 9									
92-250	SAMUEL DEUTON	EMIL CREEK	11-3-1906	2500	NO					
92-251	SAMUEL DEUTON	THE CHALK BUTTE CREEK	11-3-1906	2500	NO					
92-251	NE SE SEC 9									
92-216	ALONZ MINSUTZ	SPRING CREEK CREEK	5-7-1912	3000	YES	JOHNSON DITCHES	1	F	31	
92-216	SW SE SEC 9							F	31	
92-212	Samuel Deuton	Big Muddy Creek	11-3-06	3000	NO					

NOTE: R—Denotes Regular Irrigation. F—Flood Irrigation.

Adequate Supply: Yes..... No..... Explain.....

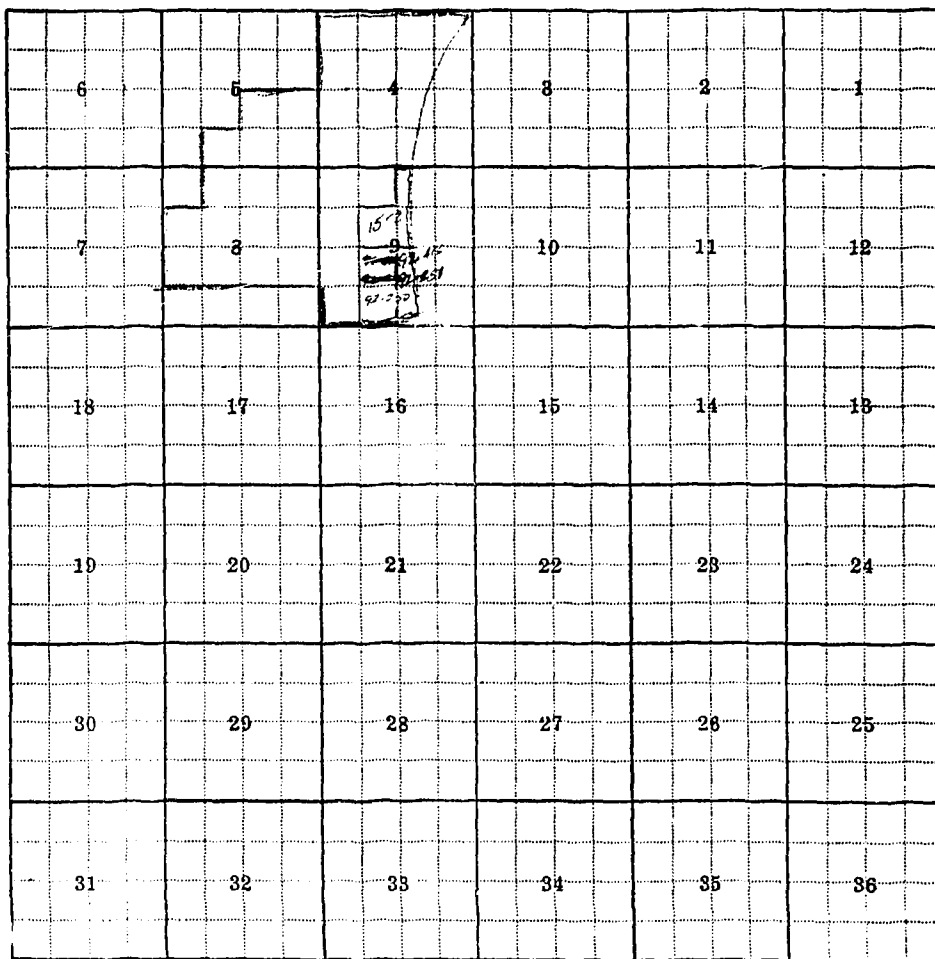
Remarks.....

* DICES NOT USED FOR STREAMING WATER CHAINING STOP & USE
SYSTEM ONLY IN 260 FLOOD ONLYRiver Basin MISSOURI

Also in: Plat No. Twp. Rge.	Plat No. Twp. Rge.	Plat No. Twp. Rge.	Plat No. Twp. Rge.
Plat No. Twp. Rge.	Plat No. Twp. Rge.	Plat No. Twp. Rge.	Plat No. Twp. Rge.

Information From:

ARCHIE JOHNSON



Land Ownership

.....

.....

County..... SEAFORD

T. 35 NR 53 E Plat No. 167

Farm Checked: Date.....9-2-76.....

Photo No. 344. 134 & 133

By J. J. J.

3 HN-165

Legal Land Owner EUGENE & DOROTHY EGGEN Address PLENTYWOOD, Box 241

Operator..... 5 AME Address.....

Water is delivered by:— 1. Private System; 2. Ditch Company; 3. State Project; 4. Federal Project; 5. Irrigation District

App. No. Decree No.	NAME OF APPROPRIATOR TO WHOM DECREE		NAME OF STREAM	Date App. Date Priority	Miner's Inches	In Use	NAME OF DITCH (Water Delivered By)	No.	R/F	Present Irr. Acres	Irrigable Acres
328012	ANNE S	FADNESS	THUNDER CREEK	7-16-1954	6 CWT	NO					
328014	EUGENE	EUGEN	IVELL	5-16-1954		D	SWSW SEC 22				
328013	"	"	"	6-26-1950		D	SWSW SEC 22				
328016	"	"	"	1-15-1955		S	SWSW SEC 22				
328015	"	"	SPRING	6-28-1944		S	SESW SEC 28				

NOTE: R—Denotes Regular Irrigation. F—Flood Irrigation.

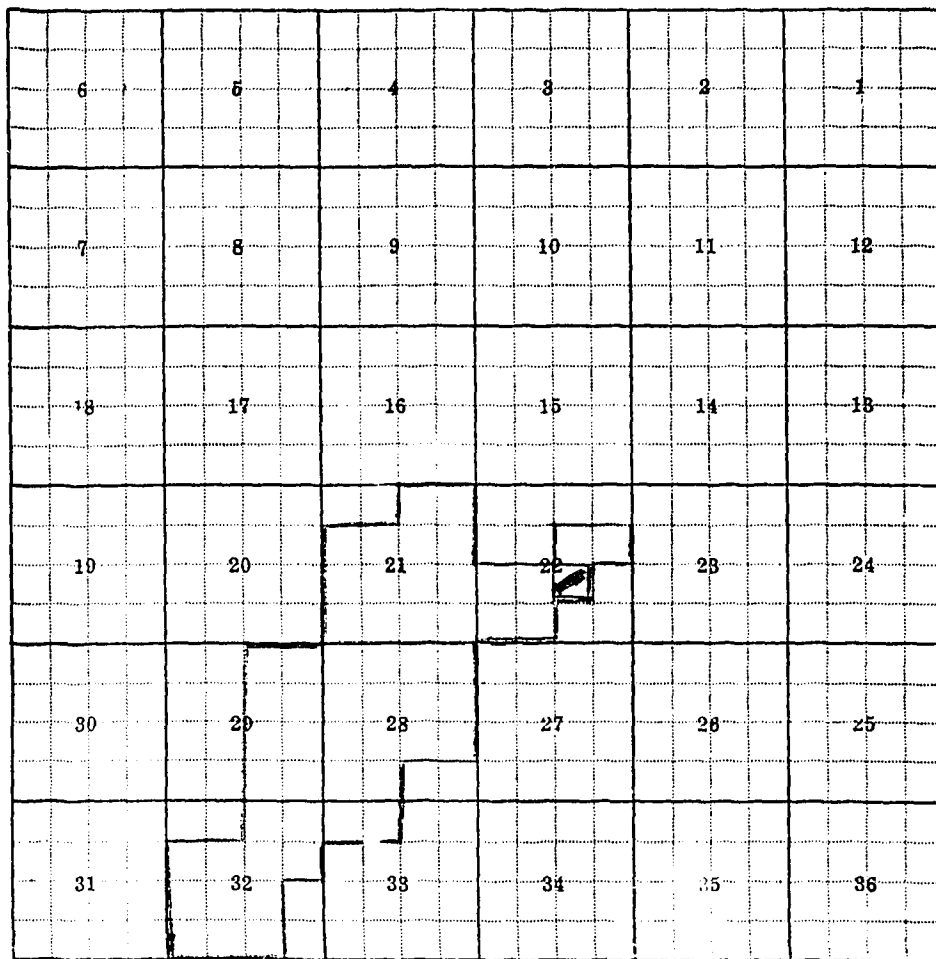
Adequate Supply: Yes _____ No _____ Explain _____

Remarks _____

River Basin NY 1550021

Also in: Plat No. Twp. Rge.	Plat No. Twp. Rge.	Plat No. Twp. Rge.	Information From:
Plat No. Twp. Rge.	Plat No. Twp. Rge.	Plat No. Twp. Rge.	EUGENE EGGEN

Information From:
EUGENE EGGEN



Land Ownership.....
.....
.....

County SHERIDAN

T.3574R.53E Plat No. 19

Farm Checked: Date 7-8-76

MONTANA WATER RESOURCES BOARD
Water Resources Survey

Photo No. 344-133, 344-163

By J. V.

Legal Land Owner ELLA O. FILLER Address PLENTY WOOD

Operator.....*SAME*.....Address.....

Water is delivered by:— 1. Private System; 2. Ditch Company; 3. State Project; 4. Federal Project; 5. Irrigation District

[illegible]

NOTE: R—Denotes Regular Irrigation. F—Flood Irrigation.

Adequate Supply: Yes No Explain

Remarks

River Basin. MISSOURI

Also in: Plat No.	Twp.	Rge.	Plat No.	Twp.	Rge.	Plat No.	Twp.	Rge.
Plat No.	Twp.	Rge.	Plat No.	Twp.	Rge.	Plat No.	Twp.	Rge.

Information From:

FIELD SURVEY

6	5	4	3	2	1
7	8	9	10	11	12
18	17	16	15	14	13
10	20	21	22	23	24
30	29	28	27	26	25
31	32	33	34	35	36

Land Ownership

.....

.....

County.....SHERIDAN.....

T35N R 53E Plat No. 19...

Farm Checked: Date..... 6.1.70

MONTANA WATER RESOURCES BOARD
Water Resources Survey

Photo No. 3HN-269

By JIM

Legal Land Owner.....HARRIET STONER.....Address.....PLENTY WOOD.....

Operator.....*S.A. 90*.....Address.....

Water is delivered by:— 1. Private System; 2. Ditch Company; 3. State Project; 4. Federal Project; 5. Irrigation District

[illegible]

NOTE: R—Denotes Regular Irrigation. F—Flood Irrigation.

Adequate Supply: Yes..... No..... Explain.....

Remarks:

River Basin.....MISSOURI.....

Also in: Plat No. Twp. Rge.	Plat No. Twp. Rge.	Plat No. Twp. Rge.
Plat No. Twp. Rge.	Plat No. Twp. Rge.	Plat No. Twp. Rge.

Information From:

FIELD SURVEY

6	5	4	3	2	1
7	8	9	10	11	12
13	17	16	15	14	13
19	20	21	22	23	24
30	29	28	27	26	25
31	32	33	34	35	36

Land Ownership

.....

.....

County ROOSEVELT

T 35N R 53E Plat No 19

Farm Checked: Date 9-8-1970

MONTANA WATER RESOURCES BOARD
Water Resources Survey

Photo No. 3AH-131

By J. M.

Legal Land Owner..... ERNST M. LEE

Address PLANTYWOOD, MONT

Operator.....JOE EGGEN

Address PLENTYWOOD, MICH

Water is delivered by:— 1. Private System; 2. Ditch Company; 3. State Project; 4. Federal Project; 5. Irrigation District

[illegible]

NOTE: R—Denotes Regular Irrigation. F—Flood Irrigation.

Adequate Supply: Yes..... No..... Explain.....

Remarks

EGGEN & LEE TRADE LAND ALONG THE BIG MUDDY TO SAVE CROSSING THE CREEK ETC.

SEE JOE EGGEN FIELD FORM.

...River Basin.....MISSOURI

Also in: Plat No. Twp. Rge.	Plat No. Twp. Rge.	Plat No. Twp. Rge.
Plat No. Twp. Rge.	Plat No. Twp. Rge.	Plat No. Twp. Rge.

Information From:

JOE ECCEN

6	5	4	3	2	1
7	8	9	10	11	12
18	17	16	15	14	13
19	20	21	22	23	24
30	29	28	27	26	25
31	32	33	34	35	36

Land Ownership.....

.....

.....

F-1-A

County SHERIDANT 35N R 53E Plat No. 19Farm Checked: Date 4-1-70

MONTANA WATER RESOURCES BOARD

Photo No. 344.134-133.13135

Water Resources Survey

By JIM344 165 & 167 & 113Legal Land Owner JOSEPH EGGENAddress PLENTY WOODOperator SAME

Address

Water is delivered by:— (1) Private System; 2. Ditch Company; 3. State Project; 4. Federal Project; 5. Irrigation District

App. No. Decree No.	NAME OF APPROPRIATOR TO WHOM DECREED	NAME OF STREAM	Date App. Date Priority	Miner's Inches	In Use	NAME OF DITCH (Water Delivered By)	No.	R/F	Present Irr. Acres	Irrigable Acres
344-255 POD. APOM'SITES IN NW 1/4 SEC. 26	JOSEPH EGGEN	BIG MUDDY RIVER	11-1-1957	700	I	EGGEN PUMP, DICES & DITCH		R1	24	F1
91-5									24	
92-403	MALLA FADNESS 136. PARMENE SEC. 27	TIMBER CREEK	7-5-1911	6000	S/X	EGGEN DICES		R2		
92-264	ANDREW A. FADNESS FADNESS SEC. 27	TIMBER CREEK	12-26-1955	1000	I	EGGEN DICES		R2		
92-92	GULLICK FADNESS POD. NESH SEC. 26	CHERRY WATERS SPRING	10-24-1952	1000	N	SUPPLEMENTAL TO 92-403				
92-92	MARTHA E. FADNESS POD. SEC. 26	BIG MUDDY CREEK	11-15-1952	1000	N					
91-5	ANDREW FADNESS POD. DAM. SEC. 26	SPRING	9-7-1900	500	I/S	EGGEN DAM & DICES		R2		
92-107	ANDREW A. FADNESS POD.	BIG MUDDY CREEK	1-22-1953	2000	N	SUPPLEMENTAL TO 92-403				

NOTE: R—Denotes Regular Irrigation. F—Flood Irrigation.

Adequate Supply: Yes No Explain

Remarks

EGGEN. QUANTITY KNOWN. PO-T THESE OLD W.R. SO F.A.E.D. HIS DAM IN 1952 ON BIG MUDDY CREEK. HE IS GOING TO HAVE S.S. PUT IN MORE DICES & LEVEL SOME OF HIS LAND TO GET BETTER COVERAGE. THE MONEY IS AT THE ASS. OFFICE NOW. THE WORK WILL BE DONE THIS FALL. JOE EGGEN & ERNST LEE TRADE LANDS ALONG THE BIG MUDDY SO THEY HAVE THEIR HAY LANDS ALL ON THE SAME SIDE OF THE CREEK AS THEIR BUILDINGS & FEED LOTS.

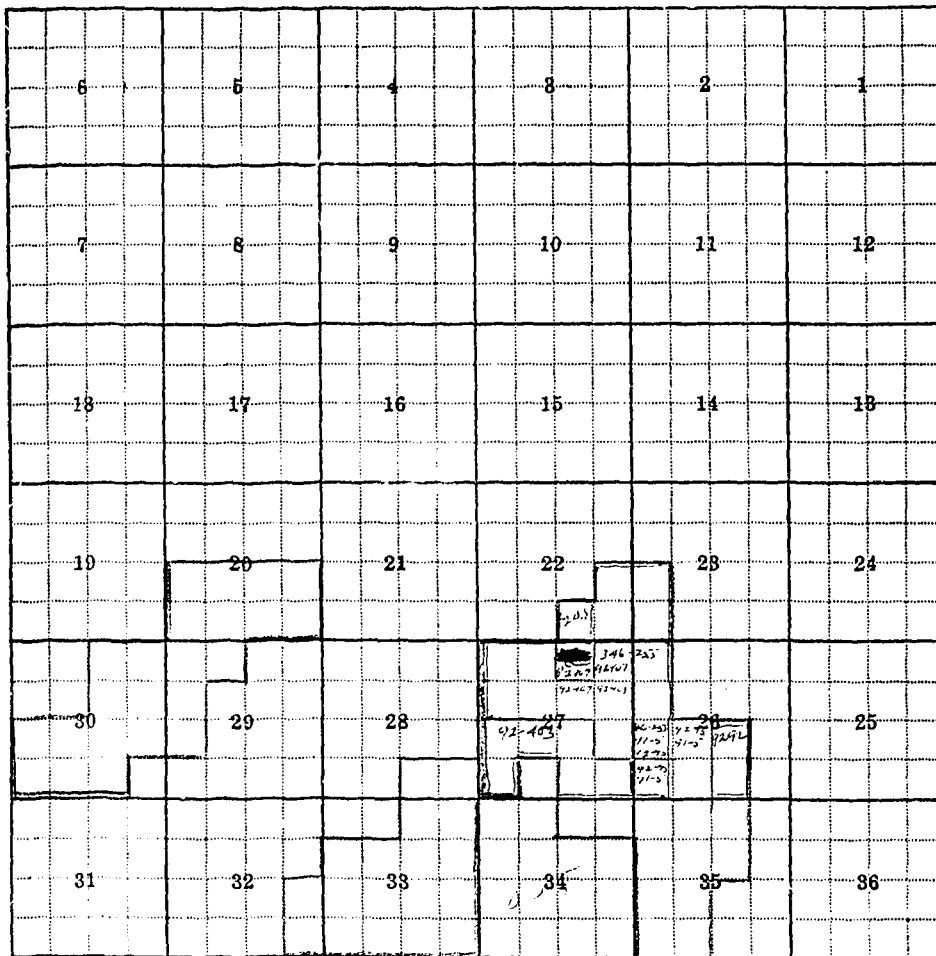
EGGEN USES THE ROAD DITCH IN SEC. 27 TO COLLECT WATER FOR THIS SYSTEM ALSO. EGGEN CHANGING THE DAM IN S.E. AS FOR E.R. FADNESS W.R. 92-254. IF THIS IS SO THEN I THINK THE DRAINAGE FLOWING IS A TRIB. OF TIMBER CREEK.

River Basin MISSOURI

Also in: Plat No. Twp. Rge.	Plat No. Twp. Rge.	Plat No. Twp. Rge.
Plat No. Twp. Rge.	Plat No. Twp. Rge.	Plat No. Twp. Rge.

Information From:

JOE EGGEN



Land Ownership.....

.....

.....

.....

T. 3514 R. 53E Plat No. 19

Photo No. 344-131

By.....L.M......

Legal Land Owner.....EMIL L. & EDNA POST.....Address.....PLENTYWOOD.....

Operator SAME Address

Water is delivered by:— 1. Private System; 2. Ditch Company; 3. State Project; 4. Federal Project; 5. Irrigation District

[illegible]

NOTE: R—Denotes Regular Irrigation. F—Flood Irrigation.

Adequate Supply: Yes..... No..... Explain.....

Remarks	
---------	--

...River Basin..... MISSOURI

Information From:

EMIL POST

Also in: Plat No.	Twp.	Rge.	Plat No.	Twp.	Rge.	Plat No.	Twp.	Rge.
Plat No.	Twp.	Rge.	Plat No.	Twp.	Rge.	Plat No.	Twp.	Rge.

6	5	4	3	2	1
7	8	9	10	11	12
18	17	16	15	14	13
19	20	21	22	23	24
30	29	28	27	26	25
31	32	33	34	35	36

Land Ownership

.....

.....

T. 35N R. 5-3E Plat No. 19

Photo No. 344-131

Photo No. 344-131

Address. PLENTYWOOD, NIO. CT.

Address.....

[illegible]

Adequate Supply: Yes..... No..... Explain.....

Remarks.....

* SCHOOL SECTION COULEE WATER IS THE MAIN SUPPLY TO THE FIRST DIKE IN THE SESW & SWSE SEC-25

River Basin MISSOURI

Also in: Plat No. <u>20</u> Twp. <u>30 N</u> Rge. <u>1 E</u>	Plat No. Twp. Rge.	Plat No. Twp. Rge.
Plat No. Twp. Rge.	Plat No. Twp. Rge.	Plat No. Twp. Rge.

Information From:
VERNON HANSON

6	5	4	3	2	1
7	8	9	10	11	12
18	17	16	15	14	13
19	20	21	22	23	24
30	29	28	27	26	25
31	32	33	34	35	36

Land ownership

.....

.....

County.....SHERIDAN.....

T. 35N R. 53E Plat No. 19

Farm Checked: Date.....9-2-70

Photo No. 3144-163

By J. M.

Legal Land Owner, JAMES J. BETHEL C. CLOVER Address PLENTY WOOD

Operator DEAN GLOVER Address PLENTYWOOD

Water is delivered by:— 1. Private System; 2. Ditch Company; 3. State Project; 4. Federal Project; 5. Irrigation District.

[illegible]

NOTE: R—Denotes Regular Irrigation. F—Flood Irrigation.

Adequate Supply: Yes..... No..... Explain.....

Remarks.....

GLUEVER CLAIMS HE USED THIS SYSTEM WHEN HE WAS ABLE TO WORK IT. HE IS SELLING THE FARM THIS FALL. HE HAS NOT BEEN USING THIS SYSTEM FOR SEVERAL YEARS BUT HIS DINKS ARE IN GOOD CONDITION.

River Basin MISSOURI

Also in: Plat No. Twp. Rge.	Plat No. Twp. Rge.	Plat No. Twp. Rge.	Information From: DEAN CLOVER
Plat No. Twp. Rge.	Plat No. Twp. Rge.	Plat No. Twp. Rge.	

Information From:

DEAN CLOVER

6	5	4	3	2	1
7	8	9	10	11	12
18	17	16	15	14	13
19	20	21	22	23	24
30	29	28	27	26	25
31	32	33	34	35	36

Land Ownership.....

.....

.....

County.....SHERIDAN

T. 35N R. 54E Plat No. 20

Farm Checked: Date 9-9-70

MONTANA WATER RESOURCES BOARD
Water Resources Survey

Photo No. 344.177 & 179

By JLM



Legal Land Owner.....INDIAN

Address.....

Operator.....JOHNSON BRUS

Address.....PLENTYWOOD.....

Water is delivered by:— 1. Private System; 2. Ditch Company; 3. State Project; 4. Federal Project; 5. Irrigation District

[illegible]

NOTE: R—Denotes Regular Irrigation. F—Flood Irrigation.

Adequate Supply: Yes..... No..... Explain.....
Remarks.....

Remarks

River Basin MISSOURI

Also in: Plat No.....	Twp.....	Rge.....	Plat No.....	Twp.....	Rge.....	Plat No.....	Twp.....	Rge.....
Plat No.....	Twp.....	Rge.....	Plat No.....	Twp.....	Rge.....	Plat No.....	Twp.....	Rge.....

Information From:

ROLAND JOHNSON

6	5	4	3	2	1
7	8	9	10	11	12
18	17	16	15	14	13
				92-357	
19	20	21	22	23	24
30	29	28	27	26	25
31	32	33	34	35	36

Land Ownership.....

.....

.....

HERMIT &
FRIEDA JOHNSON

	6		5		4		3		2		1
	7		8		9		10		11		12
	18		17		16		15		14		13
	19		20		21		22		23		24
	30		29		28		27		26		25
	31		32		33		34		35		36

Land Ownership.....

.....

.....

County.....SHERIDAN.....

T35N R. 54E Plat No. 20

Farm Checked: Date 9-8-70

Photo No. 344-124, 344-170.....

By J. J. J.

Legal Land Owner. WALTER E. LAURA BENSON Address. PLENTYWOOD

Operator.....*SAME*.....Address.....

Water is delivered by:— 1. Private System; 2. Ditch Company; 3. State Project; 4. Federal Project; 5. Irrigation District

[illegible]

NOTE: R—Denotes Regular Irrigation. F—Flood Irrigation.

Adequate Supply: Yes No Explain

Remarks:

River Basin.....MISSOURI

Also in Plat No.	Twp.	Rge.	Plat No.	Twp.	Rge.	Plat No.	Twp.	Rge.
Plat No.	Twp.	Rge.	Plat No.	Twp.	Rge.	Plat No.	Twp.	Rge.

Information From:

WALTER BENSON

6	5	4	3	2	1
7	8	9	10	11	12
13	17	16	15	14	13
19	20	21	22	23	24
30	29	28	27	26	25
31	32	33	34	35	36

Land Ownership

.....

.....

ANDREW IVICHES

6	5	4	3	2	1
7	8	9	10	11	12
13	17	16	15	14	13
19	20	21	22	23	24
30	29	28	27	26	25
31	32	33	34	35	36

Land Ownership.....

.....

.....

County.....SHERIDAN.....

T. 35N R. 54E Plat No. 20

Farm Checked: Date 9-8-76

MONTANA WATER RESOURCES BOARD
Water Resources Survey

Photo No. 344-129, 344-130

By J. M.

Legal Land Owner.....NELS V. & MARILYN THOMPSON.....

Address. PLENTY WOOD

Operator.....*SAME*.....Address.....

Water is delivered by:— 1. Private System; 2. Ditch Company; 3. State Project; 4. Federal Project; 5. Irrigation District

[illegible]

NOTE: R—Denotes Regular Irrigation. F—Flood Irrigation.

Adequate Supply: Yes..... No..... Explain.....

Remarks

* PROBABLY DUPLICATE FILING

...River Basin.....MISSOURI.....

Also in: Plat No.....	Twp.....	Rge.....	Plat No.....	Twp.....	Rge.....	Plat No.....	Twp.....	Rge.....
Plat No.....	Twp.....	Rge.....	Plat No.....	Twp.....	Rge.....	Plat No.....	Twp.....	Rge.....

Information From:

NELS THOMPSON

6	5	4	3	2	1
7	8	9	10	11	12
13	14	15	16	17	18
19	20	21	22	23	24
25	26	27	28	29	30
31	32	33	34	35	36

Land Ownership

.....

.....