

County.....SHERIDAN.....

T. 35N R. 54E Plat. No. 20

Farm Checked: Date.....9-1-50.....

MONTANA WATER RESOURCES BOARD
Water Resources Survey

Photo No. 344 172 & 174

Bv. J. M.

344-275

Legal Land Owner MEIVY RUDOLPH & LESTER JOHNSON Address PLENTYWOOD

Operator SAME Address

Water is delivered by:— 1. Private System; 2. Ditch Company; 3. State Project; 4. Federal Project; 5. Irrigation District.

[illegible]

NOTE: R—Denotes Regular Irrigation. F—Flood Irrigation.

Adequate Supply: Yes..... No..... Explain.....
Remarks.....

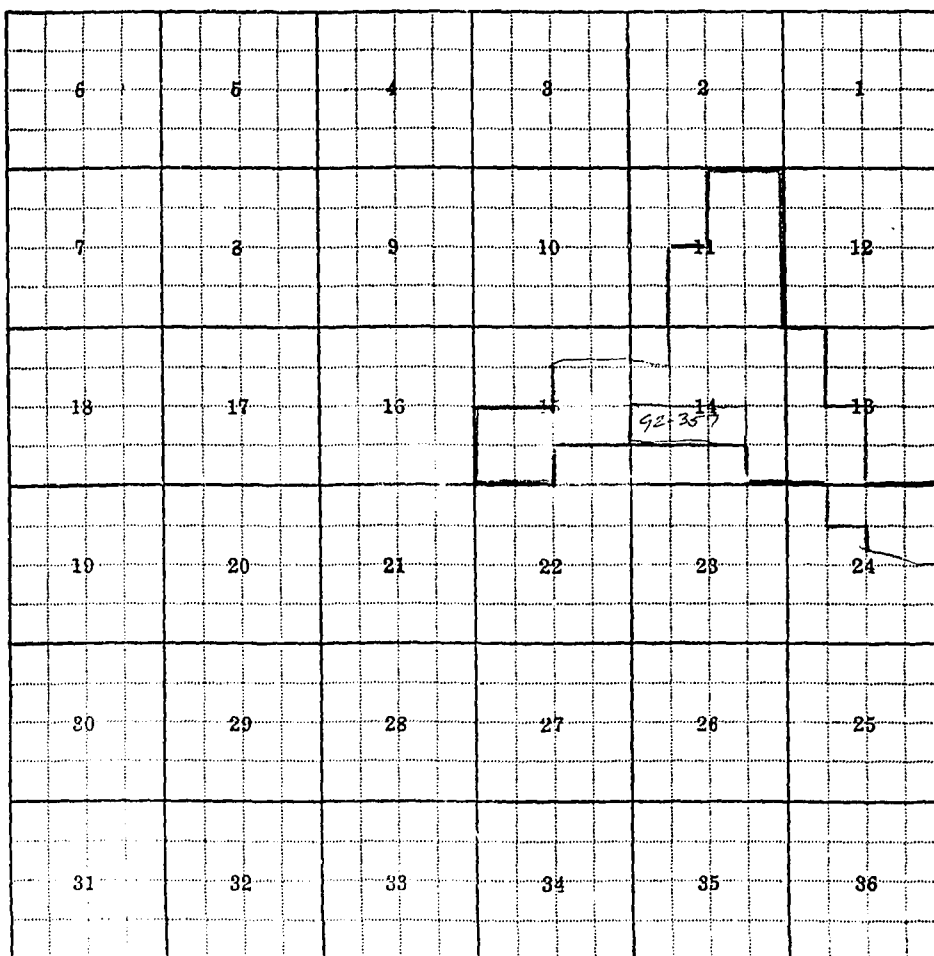
River basin.....MISSOURI

River Basin.....MISSOURI

Also in: Plat No.....	Twp.....	Rge.....	Plat No.....	Twp.....	Rge.....	Plat No.....	Twp.....	Rge.....
Plat No.....	Twp.....	Rge.....	Plat No.....	Twp.....	Rge.....	Plat No.....	Twp.....	Rge.....

Information From:

MRS LESTER JOHNSON



Land Ownership.....
.....
.....

County SHERIDAN

T^{35N} R^{54E} Plat No. ²⁰

Farm Checked: Date..... 7-7-70

MONTANA WATER RESOURCES BOARD
Water Resources Survey

Photo No. 3HH-1735, 175

By J. M.

344-172 & 174

Legal Land Owner: KEITH E. & DELORES CLAWSON Address: PLENTY WOOD

Operator..... *SAME* Address.....

Water is delivered by:— 1. Private System; 2. Ditch Company; 3. State Project; 4. Federal Project; 5. Irrigation District

App. No. Decree No.	NAME OF APPROPRIATOR TO WHOM DECREED	NAME OF STREAM	Date App. Date Priority	Miner's Inches	In Use	NAME OF DITCH (Water Delivered By)	No.	R/F	Present Irr. Acres	Irrigable Acres
92-431 POD	HENRY M. HENDRICKSON	LONG TREE CREEK	1-15-1913	240	NO					
92-338 POD	MAY C. RIBA	LONG TREE CREEK	2-5-1909	240	NO					
92-398 f.	HENRY M. HENDRICKSON	LONG TREE CREEK	5-5-11	240	NO					
* 130-115	MARLINE HENDRICKSON	LONG TREE CREEK	7-21-1910	160	NO					

NOTE: R—Denotes Regular Irrigation. F—Flood Irrigation.

Adequate Supply: Yes..... No..... Explain.....
Remarks.....

* THIS IS A WATER DEED FROM ANNIE McCAY & GEORGE McCAY TO MARLOWE HENDRICKSON FOR 100 INCHES OF WATER HERETOFORE APPROPRIATED OF WATERS OF LONG TREE CREEK

...River Basin... *MISSOURI*

Also in: Plat No. Twp. Rge.	Plat No. Twp. Rge.	Plat No. Twp. Rge.
Plat No. Twp. Rge.	Plat No. Twp. Rge.	Plat No. Twp. Rge.

Information From:

KEITH CLAWSON

6	5	4	3	2	1
7	8	9	10	11	12
18	17	16	15	14	13
19	20	21	22	23	24
30	29	28	27	26	25
31	32	33	34	35	36

Land Ownership.....

.....

.....

County SHERIDAN

T^{35N}R^{54E} Plat No. 20

Farm Checked: Date.....9-9-70.....

Photo No. 344-271

By J.M.

Legal Land Owner CLARENCE WAGNILD Address OUTLOOK

Operator SAME Address _____

Water is delivered by:— 1. Private System; 2. Ditch Company; 3. State Project; 4. Federal Project; 5. Irrigation District

[illegible]

NOTE: R—Denotes Regular Irrigation. F—Flood Irrigation.

Adequate Supply: Yes..... No..... Explain.....
Remarks.....

MOST PEOPLE IN THE CULOOK AREA WOULD LIKE TO SEE CARROLL RES. REBUILT.

...River Basin.....Missouri

Also in: Plat No.	Twp.	Rge.	Plat No.	Twp.	Rge.	Plat No.	Twp.	Rge.
Plat No.	Twp.	Rge.	Plat No.	Twp.	Rge.	Plat No.	Twp.	Rge.

Information From:

CLARENCE WAGNILD

6	5	4	3	2	1
7	8	9	10	11	12
13	17	16	15	14	13
19	20	21	22	23	24
30	29	28	27	26	25
31	32	33	34	35	36

Land Ownership.....

.....

.....

County.....SHERIDAN.....

T. 35N R. 54E Plat No. 20

Farm Checked: Date 9-8-70

MONTANA WATER RESOURCES BOARD
Water Resources Survey

Photo No. 344-170 5172

By Jim

3HH-127 & 129

Legal Land Owner PAUL J. & BARBARA J GOLTERMAN Address PLENTY WOOD

Operator.....*SAME*.....Address.....

Water is delivered by:— 1. Private System; 2. Ditch Company; 3. State Project; 4. Federal Project; 5. Irrigation District

[illegible]

NOTE: R—Denotes Regular Irrigation. F—Flood Irrigation.

Adequate Supply: Yes No Explain

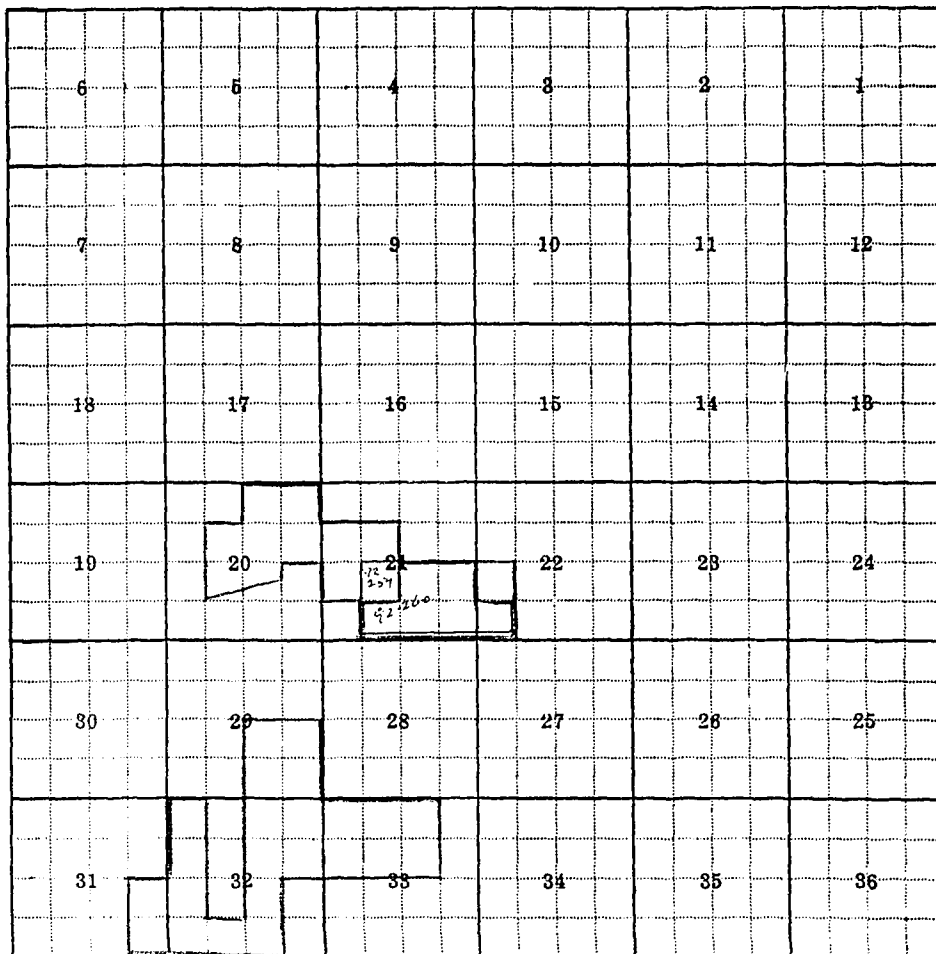
Remarks	
---------	--

River Basin MISSOURI

Also in: Plat No. Twp. Rge.	Plat No. Twp. Rge.	Plat No. Twp. Rge.
Plat No. Twp. Rge.	Plat No. Twp. Rge.	Plat No. Twp. Rge.

Information From:

BARBARA COLTERMAN



Land Ownership.....

.....

.....

T. 35N R. 54E Plat No. 20

MONTANA WATER RESOURCES BOARD

Photo No. 344-129, 344-170

Water Resources Survey

Legal Land Owner. LYLE R. & LILA MEEDERS Address PLENTYWOOD

Operator.....SAME.....Address.....

Water is delivered by:— 1. Private System; 2. Ditch Company; 3. State Project; 4. Federal Project; 5. Irrigation District.

App. No. Decree No.	NAME OF APPROPRIATOR TO WHOM DECREED	NAME OF STREAM	Date App. Date Priority	Miner's Inches	In Use	NAME OF DITCH (Water Delivered By)	No.	R/F	Present Irr. Acres	Irrigable Acres
92-232	RICHARD MANN	TURTLE CREEK	4-18-1906	5184	100%					
334916	AL MEEDERS	WELL	1916		S	LOT 3 SEC 31				
334914	LYLE MEEDERS	WELL	1923	3600	S/D	NWSE SEC 19				
334915	LYLE MEEDERS	WELL	1923	3600	S/D	NWSE SEC 19				
			9-26-1912	3200	L/S	NWSE SEC 19				

NOTE: R—Denotes Regular Irrigation. F—Flood Irrigation.

Adequate Supply: Yes..... No..... Explain.....
Remarks.....

Remarks	
---------	--

...River Basin MISSOURI

Also in: Plat No.....	Twp.....	Rge.....	Plat No.....	Twp.....	Rge.....	Plat No.....	Twp.....	Rge.....
Plat No.....	Twp.....	Rge.....	Plat No.....	Twp.....	Rge.....	Plat No.....	Twp.....	Rge.....

Information From:

LYLE MEDDERS

0	5	4	8	2	1
7	6	9	10	11	12
13	17	16	15	14	18
19	20	21	22	23	24
30	29	28	27	26	25
31	32	33	34	35	36

Land Ownership.....

.....

.....

County.....SHERIDAN.....

T 35N R 53E Plat No. 20

Farm Checked: Date 9-3-70

MONTANA WATER RESOURCES BOARD
Water Resources Survey

Photo No. 344-129

By J. M.



Legal Land Owner.....STATE OF MONTANA.....Address.....

Operator LYLE MEDOERS Address PLENTYWOOD

Water is delivered by:— 1. Private System; 2. Ditch Company; 3. State Project; 4. Federal Project; 5. Irrigation District.

[illegible]

NOTE: R—Denotes Regular Irrigation. F—Flood Irrigation.

Adequate Supply: Yes..... No..... Explain.....
Remarks.....

Remarks.....

River Basin.....Missouri

...River Basin.....MISSOURI

Also in: Plat No. Twp. Rge.	Plat No. Twp. Rge.	Plat No. Twp. Rge.
Plat No. Twp. Rge.	Plat No. Twp. Rge.	Plat No. Twp. Rge.

Information From:

LYLE MEDDERS

6	5	4	3	2	1
7	8	9	10	11	12
18	17	16	15	14	13
19	20	21	22	23	24
30	29	28	27	26	25
31	32	33	34	35	36

Land Ownership

.....

.....

T 35N R 54E Plat No. 20

Photo No. 344-129

By JIM

Legal Land Owner VERNON HANSON Address PLENTYWOOD

Operator.....*SANIE*.....Address.....

Water is delivered by:— (1) Private System; 2. Ditch Company; 3. State Project; 4. Federal Project; 5. Irrigation District.

[illegible]

NOTE: R—Denotes Regular Irrigation. F—Flood Irrigation.

Adequate Supply: Yes..... No..... Explain.....
Remarks

HANSON PLANS TO DEVELOP MORE LAND IN SEC 30

.....River Basin.....MISSOURI.....

Also in: Plat No. <u>19</u> Twp. <u>39</u> Rge. <u>52E</u>	Plat No. Twp. Rge.	Plat No. Twp. Rge.
Plat No. Twp. Rge.	Plat No. Twp. Rge.	Plat No. Twp. Rge.

Information From:
VERNON HANSON

6	6	4	8	2	1
7	8	9	10	11	12
13	17	16	15	14	13
19	20	21	22	23	24
30	29	28	27	26	25
31	32	33	34	35	36

Land Ownership.....

.....

.....

County.....SHERIDAN.....

T. 35 N. R. 54 E. Plat No. 20.

Farm Checked: Date.....9-2-70.....

Photo No. 344-129.....

By 9-2-70 Jim

Legal Land Owner.....HOWARD & LOIS HOLTAN

Address.....PLENTY more

Operator.....*SAME*

Address.....

Water is delivered by:— 1. Private System; 2. Ditch Company; 3. State Project; 4. Federal Project; 5. Irrigation District

[illegible]

NOTE: R—Denotes Regular Irrigation. F—Flood Irrigation.

Adequate Supply: Yes..... No..... Explain..

Remarks.

* HOLTAN IS NOT USING BIC MUDDY WATER IN THIS TOWNSHIP

...River Basin.....MISSOURI

Also in: Plat No. <u>19</u> Twp. <u>33</u> Rge. <u>42</u>	Plat No. Twp. Rge.	Plat No. Twp. Rge.
Plat No. Twp. Rge.	Plat No. Twp. Rge.	Plat No. Twp. Rge.

Information From:

HOWARD HOLTAN

6	5	4	3	2	1
7	8	9	10	11	12
13	17	16	15	14	13
10	20	21	22	23	24
30	29	28	27	26	25
31	32	33	34	35	36

Land Ownership

.....

.....

T. 35 N. R. 4 E Plat No. 20

MONTANA WATER RESOURCES BOARD

Photo No. 344-221

Farm Checked: Date...../...../.....

By JJM

Legal Land Owner.....SHERIDAN COUNTY.....Address.....

Operator.....CLARENCE WACHOLD.....Address.....GUT LOOK.....

Water is delivered by:— 1. Private System; 2. Ditch Company; 3. State Project; 4. Federal Project; 5. Irrigation District

[illegible]

NOTE: R—Denotes Regular Irrigation. F—Flood Irrigation.

Adequate Supply: Yes..... No..... Explain.....

Remarks:

* 24 CFS CR 100 NE SHELLED BY ALICE GORDON TO OSCAR & CHRISTINA BENSON
95 - 263 - 7-22-1913

CARROLL SUGGESTED TO CONSIDER A NEW ROAD OFF THE MAIN ROAD IN THE AREA WHICH WOULD GO
THROUGH THE REBUILT WOODS A NEW ROAD WAY ON THE SOUTH EAST SIDE.

River Basin MISSOURI

Also in: Plat No. Twp. Rge.	Plat No. Twp. Rge.	Plat No. Twp. Rge.
Plat No. Twp. Rge.	Plat No. Twp. Rge.	Plat No. Twp. Rge.

Information From:

CLARENCE WAS KILLED

F-1-A

County SHERIDANT. 35N R. 55E Plat No. 21Farm Checked: Date 9-15-70

MONTANA WATER RESOURCES BOARD

Photo No. 344-121 §123

Water Resources Survey

By J.M.344-176 §177Legal Land Owner GERALD A. ~~DAVIS~~ DAVIS Address PLENTY WOODOperator SAME Address _____

Water is delivered by:— 1. Private System; 2. Ditch Company; 3. State Project; 4. Federal Project; 5. Irrigation District

App. No. Decree No.	NAME OF APPROPRIATOR TO WHOM DECREED	NAME OF STREAM	Date App. Date Priority	Miner's Inches	In Use	NAME OF DITCH (Water Delivered By)	No.	R/F	Present Irr. Acres	Irrigable Acres
* 92-280 POW	HENRY SAUVE	BOVELDER SPRINGS	9-17-1907	160	NO					
* 15E	GERALD DAVIS	BIG MUDY CREEK	1907	20		DAVIS FOUNTAIN DITCH	1	A1		2
USE	GERALD DAVIS	2 WELLS	#1 1944 #2 1961	15	#1-0 #2-5	SW SW SEC 20				
USE	" "	"	1965	10	3	SESE SEC 29				

NOTE: R—Denotes Regular Irrigation. F—Flood Irrigation.

Adequate Supply: Yes _____ No _____ Explain _____

Remarks _____

* DAVIS PUT THIS SYSTEM IN IN 1949 - S.C.S. PROJECT. HE HAS NOT USED IT FOR ABOUT 3 YEARS AS THE WATER WAS MAKING HIS GROUND HARD & SOME ALKALI SPOTS WERE COMING UP. HE MAY USE IT AGAIN IF HE HAS A REAL DRY SUMMER THE YEAR BEFORE, BUT DOES NOT PLAN TO USE IT EVERY YEAR. HE MAY CROSS DIKE THE LARGER FIELDS. HE THINKS HE COULD COVER THE FIELDS BETTER & GET THE WATER OFF FASTER.


* THESE DITCHES ARE BELONG TO BE A BUREAU OF LAND RECLAMATION PROJECT BY THE LAND RECLAMATION DISTRICT.

River Basin MISSOURI

Also in: Plat No. _____ Twp. _____ Rge. _____	Plat No. _____ Twp. _____ Rge. _____	Plat No. _____ Twp. _____ Rge. _____	Plat No. _____ Twp. _____ Rge. _____
Plat No. _____ Twp. _____ Rge. _____	Plat No. _____ Twp. _____ Rge. _____	Plat No. _____ Twp. _____ Rge. _____	Plat No. _____ Twp. _____ Rge. _____

Information From:

GERALD DAVIS



Land Ownership

.....

.....

F-1-A

County SHERIDANT 35N R 55E Plat No. 21Farm Checked: Date 9-15-70

MONTANA WATER RESOURCES BOARD

Photo No. 344-121 & 123

Water Resources Survey

By JIMLegal Land Owner OLIVER & FLORENCE ANDERSEN Address PLENTYWOODOperator OLIVER Address _____

Water is delivered by:— 1. Private System; 2. Ditch Company; 3. State Project; 4. Federal Project; 5. Irrigation District

App. No. Decree No.	NAME OF APPROPRIATOR TO WHOM DECREED	NAME OF STREAM	Date App. Date Priority	Miner's Inches	In Use	NAME OF DITCH (Water Delivered By)	No.	R/F	Present Irr. Acres	Irrigable Acres
92-266	WILLIAM F. ATOR	DRY CREEK	6-3-1907	160	SD					
339974	OLIVER ANDERSON	WELL	1950	5	S	NENE SEC. 32				
339972	"	2 WELLS	1941	12-15	D/S	NENE SEC. 29				
339973	"	2 WELLS	1952	38-4	D/S	SESE SEC. 20				

NOTE: R—Denotes Regular Irrigation. F—Flood Irrigation.

Adequate Supply: Yes _____ No _____ Explain _____

Remarks _____

River Basin MISSOURI

Also in: Plat No. _____ Twp. _____ Rge. _____	Plat No. _____ Twp. _____ Rge. _____	Plat No. _____ Twp. _____ Rge. _____
Plat No. _____ Twp. _____ Rge. _____	Plat No. _____ Twp. _____ Rge. _____	Plat No. _____ Twp. _____ Rge. _____

Information From:

OLIVER ANDERSON

6	5	4	3	2	1
7	8	9	10	11	12
13	14	15	16	17	18
19	20	21	22	23	24
25	26	27	28	29	30
31	32	33	34	35	36

Land Ownership.....

.....

.....

County SHERIDAN

T. 35N R. 55E Plat No. 21

Farm Checked: Date.....9-18-70

MONTANA WATER RESOURCES BOARD
Water Resources Survey

Photo No. 3HH.279 & 281

By J. N. J.

Legal Land Owner ARNE G. & EVELYN D. NIKOLAISON

Address PLENTY WOOD

Operator NAME Address _____

Water is delivered by:— 1. Private System; 2. Ditch Company; 3. State Project; 4. Federal Project; 5. Irrigation District

[illegible]

NOTE: R—Denotes Regular Irrigation. F—Flood Irrigation.

Adequate Supply: Yes..... No..... Explain.....

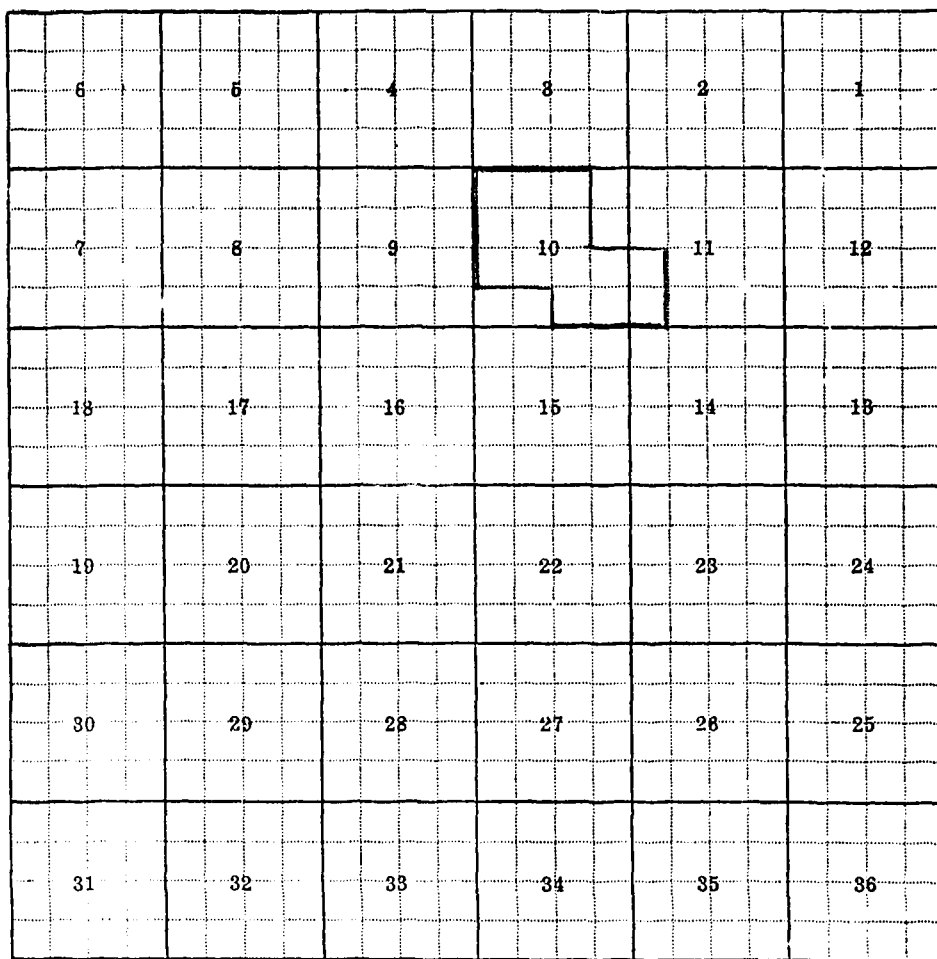
Remarks:

River Basin MISSOURI

Also in: Plat No.	Twp.	Rge.	Plat No.	Twp.	Rge.	Plat No.	Twp.	Rge.
Plat No.	Twp.	Rge.	Plat No.	Twp.	Rge.	Plat No.	Twp.	Rge.

Information From:

ARNIE NIKOLAI



Land Ownership

.....

.....

F 1-A

County SHERIDANT. 35N R. 63E Plat No. 21Farm Check Date: 9-15-70MONTANA WATER RESOURCES BOARD
Water Resources SurveyPhoto No. 344.119.5.121By J. J. M.Legal Land Owner DON & BERNADINE LOGANAddress PLENTYWOODOperator S.A.M.E.

Address

Water is delivered by:— 1. Private System; 2. Ditch Company; 3. State Project; 4. Federal Project; 5. Irrigation District

App. No. Decree No.	NAME OF APPROPRIATOR TO WHOM DECREED	NAME OF STREAM	Date App. Date Priority	Miner's Inches	In Use	NAME OF DITCH (Water Delivered By)	No.	R/F	Present Irr. Acres	Irrigable Acres
92-420	ROSA M. JACKSON	JACKSON CREEK	6-5-1912	240	NO					
92-306	JOHN FAIR & MILLS P. JACKSON	WILLOW CREEK	7-2-1908	800	NO					
266-245	ROSAMOND P. STARKAN	BIG MUDLEY CREEK	4-15-1937	600	NO					
x 72-200	GEORGE L. W. ATER	HAY CREEK	6-22-1905	2500	NO					

NOTE: R—Denotes Regular Irrigation. F—Flood Irrigation.

Adequate Supply: Yes No Explain

Remarks

ONE IN THE COUNTY THAT I TALKED TO CALLED ROSAMOND CREEK. I THINK IT MAY
BE THE SAME AS BULLHEAD CREEK. OR IT COULD HAVE BEEN THE BIG MUDLEY
CREEK. I DON'T KNOW THE NAME AS MARY CREEK

* FROM ALL INDICATIONS THIS HAY CREEK HAS TO BE THE DRAINAGE NOW KNOWN
AS ATER CREEK

River Basin MISSOURI

Also in: Plat No. Twp. Rge.	Plat No. Twp. Rge.	Plat No. Twp. Rge.	Plat No. Twp. Rge.
Plat No. Twp. Rge.	Plat No. Twp. Rge.	Plat No. Twp. Rge.	Plat No. Twp. Rge.

Information From:

BERNADINE LOGAN

	6		5		4		3		2		1
	7		8		9		10		11		12
	13		17		16		15		14		18
	19		20		21		22		23		24
	30		29		28		27		26		25
	31		32		33		34		35		36

Land Ownership.....

.....

.....

F-1-A

County SHERIDANT. 35N R. 55E Plat No. 21Farm Checked: Date 9-14-70

MONTANA WATER RESOURCES BOARD

Photo No. 344-121

Water Resources Survey

By J.M.Legal Land Owner LESLIE & EUNICE HJELMAddress PLENTY WOODOperator SAME

Address

Water is delivered by:— 1. Private System;

2. Ditch Company;

3. State Project;

4. Federal Project;

5. Irrigation District

App. No. Decree No.	NAME OF APPROPRIATOR TO WHOM DECREED	NAME OF STREAM	Date App. Date Priority	Miner's Inches	In Use	NAME OF DITCH (Water Delivered By)	No.	R/F	Present Irr. Acres	Irrigable Acres
338-96	CCO. N. & H.L. LUND	MARRON CREEK	1-13-1939	340	No	HJELM DICES	4	E		
POD NE 24										
* 323-302	LESLIE HJELM	MUDDY RIVER	4-30-1939	340	I	HJELM PUMPS & DICES	1	R	1	P
POD SE NW 34										
* 92-343	FRANK M. NICHOLS	WILLOW CREEK	4-6-19	6184	I					
POD										
92-266	WILLIAM T. ATOR	DRY CREEK	6-3-1907	160	No					
POD										
USE	LESLIE HJELM	WELL	1962	1070	S	SENE SEC. 33-T35N-R55E				
USE	LESLIE HJELM	WELL	1963	500 C.F.	S	NW SW SEC. 32-T34N-R54E				

NOTE: R—Denotes Regular Irrigation. F—Flood Irrigation.

Adequate Supply: Yes No Explain

Remarks

- * 16" CHRISFULLI PUMP MAY BUY ANOTHER NEXT SPRING
- ** I CAN NOT FIND POINT WILLOW CREEK BUT I THINK IT IS THE SAME AS BOX ELDER CREEK. IT COULD HAVE BEEN THE BIG MUDDY TOO. NO ONE IN THE AREA COULD LOCATE IT FOR ME. NAMED AFTER A FARMER WHO LIVED IN THE AREA SEVERAL YEARS AGO. AS WILLOW CREEK.

River Basin MISSOURI

Also in: Plat No. <u>29</u> Twp. <u>34N</u> Rge. <u>35E</u>	Plat No. Twp. Rge.	Plat No. Twp. Rge.	Plat No. Twp. Rge.
Plat No. Twp. Rge.	Plat No. Twp. Rge.	Plat No. Twp. Rge.	Plat No. Twp. Rge.

Information From:

LESLIE HJELM

6	5	4	3	2	1
7	8	9	10	11	12
13	14	15	16	17	18
19	20	21	22	23	24
25	26	27	28	29	30
31	32	33	34	35	36

Land Ownership.....

.....

.....

F-1-A

County SHERIDANT. 35N R. 55E Plat No. 21Farm Checked: Date 9-14-70

MONTANA WATER RESOURCES BOARD

Photo No. 344 121

Water Resources Survey

By JIMLegal Land Owner LUND HERE FORD RANCHAddress PLENTYWOOD, MONT.Operator C/D ~~LESLIE HJELM~~Address PLENTYWOOD, MONT.

Water is delivered by: 1. Private System; 2. Ditch Company; 3. State Project; 4. Federal Project; 5. Irrigation District

App. No. Decree No.	NAME OF APPROPRIATOR TO WHOM DECREED	NAME OF STREAM	Date App. Date Priority	Miner's Inches	In Use	NAME OF DITCH (Water Delivered By)	No.	R/F	Present Irr. Acres	Irrigable Acres
338-93 POA	Geo. N. & H.L. LUND	BIG MUDDY CREEK	1-13-1939	340	I	HJELM PUMP & DITCHES	1	RI		FI
338-94 POA	Geo. N. & H.L. LUND	ATON CREEK	1-13-1939	340	NO					
338-95 POA	Geo. N. & H.L. LUND	BOX ELDER CREEK	1-13-1939	340	NO	HJELM DITCHES				
338-96 POA	Geo. N. & H.L. LUND	MARRON CREEK	1-13-1939	340	NO	HJELM DITCHES				
266-240 POA	ROSAARHO P. STATHAN	BIG MUDDY RIVER	1-15-1937	600						
* 92-343 POA	FRANK M. NICHOLS	WILLOW CREEK	4-6-1909	5134						
92-266 POA	WILLIAM T. ATON	DRY CREEK	6-3-1907	160	NO					

NOTE: R—Denotes Regular Irrigation. F—Flood Irrigation.

Adequate Supply: Yes No Explain

Remarks

* CAN NOT LOCATE THIS DRAINAGE. IT COULD BE BOX ELDER CREEK OR THE BIG MUDDY RIVER. THE DRAINAGE COULD BE THE DRAINAGE KNOWN AS ALABAMA RIVER. THE DRAINAGE IS NOT.

LAND IS BEING USED FOR THE FUTURE. THE FUTURE IS TO BE THE DRAINAGE KNOWN AS ALABAMA RIVER. THE DRAINAGE IS NOT.

River Basin MISSOURI

Also in: Plat No. <u>22</u> Twp. <u>31N</u> Rge. <u>55E</u>	Plat No. Twp Rge	Plat No. Twp Rge	Plat No. Twp Rge
Plat No. Twp Rge	Plat No. Twp Rge	Plat No. Twp Rge	Plat No. Twp Rge

Information From:

LESLIE HJELM

6	5	4	3	2	1
7	8	9	10	11	12
18	17	16	15	14	13
19	20	21	22	23	24
30	29	28	27	26	25
31	32	33	34	35	36

Land Ownership

.....

.....

County.....SHERIDAN.....

T. 35N R. 53E Plat No. 21

Farm Checked: Date.....9-15-70.....

MONTANA WATER RESOURCES BOARD
Water Resources Survey

Photo No. 344:23

By JIM

Legal Land Owner.....BRUCE HASS.....Address.....PLENTYWOOD.....

Operator.....*2400k*.....Address.....

Water is delivered by:— 1. Private System; 2. Ditch Company; 3. State Project; 4. Federal Project; 5. Irrigation District

[illegible]

NOTE: R—Denotes Regular Irrigation. F—Flood Irrigation.

Adequate Supply: Yes..... No..... Explain.....

Remarks:

River Basin MISSOURI

Also in: Plat No.....	Twp.....	Rge.....	Plat No.....	Twp.....	Rge.....	Plat No.....	Twp.....	Rge.....
Plat No.....	Twp.....	Rge.....	Plat No.....	Twp.....	Rge.....	Plat No.....	Twp.....	Rge.....

Information From:

BRUCE MASS.

6	5	4	3	2	1
7	8	9	10	11	12
13	17	16	15	14	13
19	20	21	22	23	24
30	29	28	27	26	25
31	32	33	34	35	36

Land Ownership

.....

.....

County.....SHERIDAN.....

T. 35 N. R. 55 E. Plat No. 21

Farm Checked: Date 9-9-70

MONTANA WATER RESOURCES BOARD
Water Resources Survey

Photo No. 344-123 344-126

By JIM

Legal Land Owner.....ANDREW L. & RUTH A. MICHELS

Address PLENTY WOOD

Operator..... SAME

Address.....

Water is delivered by:— 1. Private System; 2. Ditch Company; 3. State Project; 4. Federal Project; 5. Irrigation District.

[illegible]

NOTE: R—Denotes Regular Irrigation. F—Flood Irrigation.

Adequate Supply: Yes..... No..... Explain.....

Remarks.

I THINK NICHOLS WILL HAVE TO QUIT SPRINKLING BECAUSE OF THE ALKALI IN THE WATER & LAND.

River Basin..... Missouri

Information From:

ANDREW NICHOLS

Also in: Plat No.....	Twp.....	Rge.....	Plat No.....	Twp.....	Rge.....	Plat No.....	Twp.....	Rge.....
Plat No.....	Twp.....	Rge.....	Plat No.....	Twp.....	Rge.....	Plat No.....	Twp.....	Rge.....

6	5	4	3	2	1
7	8	9	10	11	12
13	17	16	15	14	13
19	20	21	22	23	24
30	29	28	27	26	25
31	32	33	34	35	36

Land Ownership

.....

.....

F-1-A

County SHERIDANT. 35N R. 55E Plat No. 27Farm Checked: Date 9-14-76

MONTANA WATER RESOURCES BOARD

Photo No. 344-178, 179 & 121

Water Resources Survey

By JimLegal Land Owner NANCY MARRONAddress PLENTY WOOD, MONT.Operator GERALD DARVIS

Address

Water is delivered by:— 1. Private System;

2. Ditch Company;

3. State Project;

4. Federal Project;

5. Irrigation District

App. No. Decree No.	NAME OF APPROPRIATOR TO WHOM DECREED	NAME OF STREAM	Date App. Date Priority	Miner's Inches	In Use	NAME OF DITCH (Water Delivered By)	No.	R/F	Present Irr. Acres	Irrigable Acres
71-1	GAYLORD MOODY	WILLOW CREEK	10-11-1900	1000	NO	MARRON DIKES	1	R2		
92-79	PETER MARRON	JIM MURREYS SPRINGS	7-17-1902	200	S	SUPPLEMENTAL TO 92-51				
92-197	PETER MARRON	JIM MURREYS SPRINGS	7-17-1902	200	S	A SPRINGS				
92-61	PETER MARRON	WILLOW CREEK	4-14-1902	2000	I	MARRON DIKES	1	R2		
92-57	PETER MARRON	WILLOW CREEK	4-24-1902	2000	I	MARRON DIKES	1	R2		
USE	NANCY MARRON	BOY ELDER CREEK	APRIL 1969	ALL	I	MARRON DIKES	1	R2		
USE	NANCY MARRON	WELL	1915	10	U	NE SE SEC 21				
USE	NANCY MARRON	WELL	1957	10	U	NE SE SEC 21				
USE	NANCY MARRON	WELL	1960	10	S	NE SE SEC 21				

NOTE: R—Denotes Regular Irrigation. F—Flood Irrigation.

Adequate Supply: Yes..... No..... Explain.....

Remarks

* COULD BE DUPLICATE FILINGS

MRS. MARRON PUT THIS NEW SYSTEM IN IN 1968 & 1969. THERE IS EVIDENCE OF MY OLD SYSTEM ON THE CREEK. BUT IS WASHED OUT. SEVERAL PLUGS WASHED OUT. SHE CLAIMS THESE OLD WERE AS BEING WHAT IS NOW KNOWN AS MARRON CREEK. I THINK WILLOW CREEK COULD BE WHAT IS NOW KNOWN AS BOY ELDER CREEK OR IT COULD BE THE BIG MUDDY. SHE CLAIMED THESE RIGHTS PETER MARRON WAS HER FATHER.

River Basin MISSOURI

Also in: Plat No. Twp. Rge.	Plat No. Twp. Rge.	Plat No. Twp. Rge.
Plat No. Twp. Rge.	Plat No. Twp. Rge.	Plat No. Twp. Rge.

Information From:

NANCY MARRON

	6		5		4		3		2		1
	7		8		9		10		11		12
	18		17		16		15		14		13
	19		20		21		22		23		24
	30		29		28		27		26		25
	31		32		33		34		35		36

Land Ownership

.....

.....

County SHERIDAN

T 3511 R 55 E Plat No. 21

Farm Checked: Date 9-14-1970

MONTANA WATER RESOURCES BOARD
Water Resources Survey

Photo No. 344-121

By JIM

Legal Land Owner STATE OF MONTANA

Address.....

Operator NANCY MARRON

Address PLENTY WOOD / MONTANA

Water is delivered by;— 1. Private System; 2. Ditch Company; 3. State Project; 4. Federal Project; 5. Irrigation District

[illegible]

NOTE: R—Denotes Regular Irrigation. F—Flood Irrigation.

Adequate Supply: Yes No Explain

Remarks

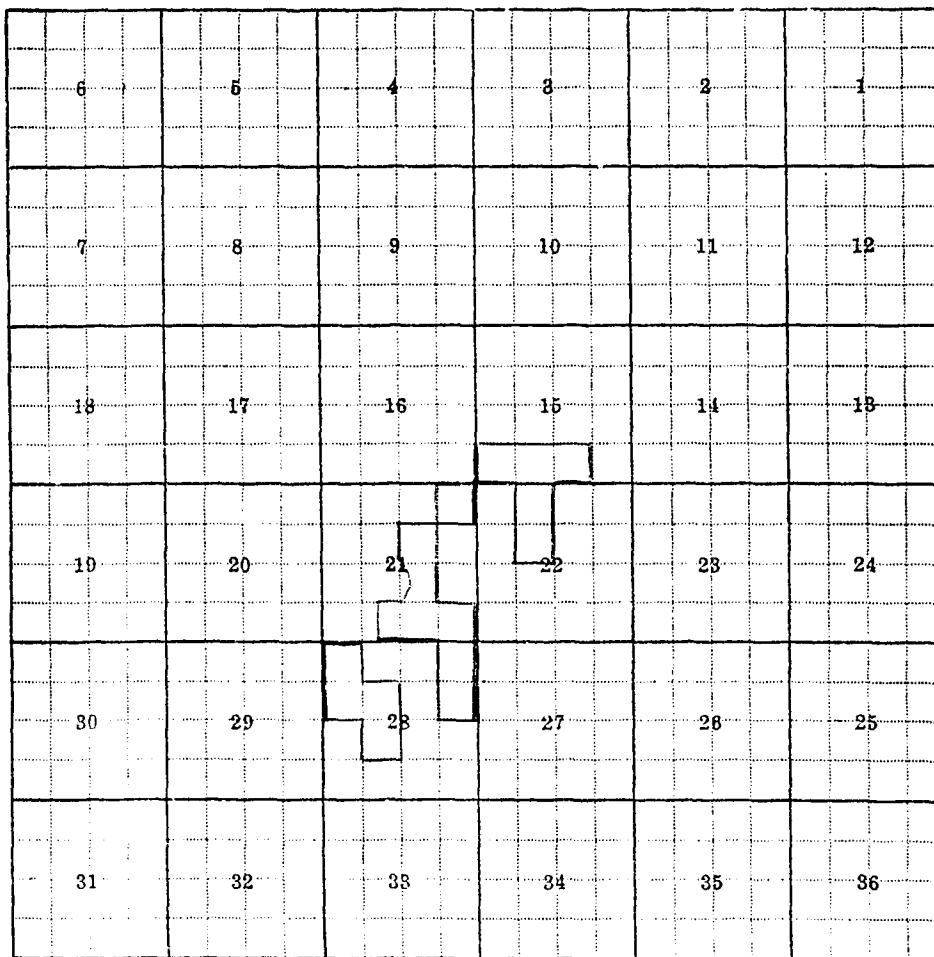
SEE MARRON FIELD FORM

.....River Basin.....MISSOURI

Also in: Plat No.	Twp.	Rge.	Plat No.	Twp.	Rge.	Plat No.	Twp.	Rge.
Plat No.	Twp.	Rge.	Plat No.	Twp.	Rge.	Plat No.	Twp.	Rge.

Information From:

NANCY MAIRON



Land Ownership

.....

.....

.....

F-1-A

County SHERIDANT 35N R 53E Plat No. 21Farm Checked: Date 7-15-70MONTANA WATER RESOURCES BOARD
Water Resources SurveyPhoto No. 344 176 5 177By J.M.Legal Land Owner CITY OF PLENTYWOOD

Address

Operator

Address

Water is delivered by:— 1. Private System; 2. Ditch Company; 3. State Project; 4. Federal Project; 5. Irrigation District

App. No. Decree No.	NAME OF APPROPRIATOR TO WHOM DECREED	NAME OF STREAM	Date App. Date Priority	Miner's Inches	In Use	NAME OF DITCH (Water Delivered By)	No.	R/F	Present Irr. Acres	Irrigable Acres
331661	IRVIN L. TIMMERMAN MAYOR OF PLENTYWOOD	BOX ELDER CREEK	2-6-1963	2000	FW	DAM SEC. 17 BOX ELDER CREEK WATERSHED				
* 91-2	GEO. E. BOLSTER	BOX ELDER CREEK	1-1-1901	520	NO					
	PLANT DAM & DITCH									
* 91-52	GEO. E. BOLSTER - TO - GERTIE D. BOLSTER	BOX ELDER CREEK SALE OF W.R.	3-21-1907	200	NO					
341089	CITY OF PLENTYWOOD	WELL	10-15-65	85 GPM	M	SE 1/4 SEC. 28				
341090	"	"	7-23-65	60 GPM	M	SE 1/4 SEC. 28				
USE	"	# 3 WELL	1958	85	M	SE 1/4 SEC. 20				
USE	"	# 4 WELL	1958	110	M	SW 1/4 SEC. 20				
USE	"	# 5 WELL	1958	95	M	SW 1/4 SEC. 20				
* 91-12	BOX ELDER CR.	EMMA H. SPENCER	10-25-1901	2500	NO					
	WELL	ALLIANCE CR.	6-10-1904	2500	NO					

NOTE: R—Denotes Regular Irrigation. F—Flood Irrigation.

Adequate Supply: Yes..... No..... Explain.....

Remarks

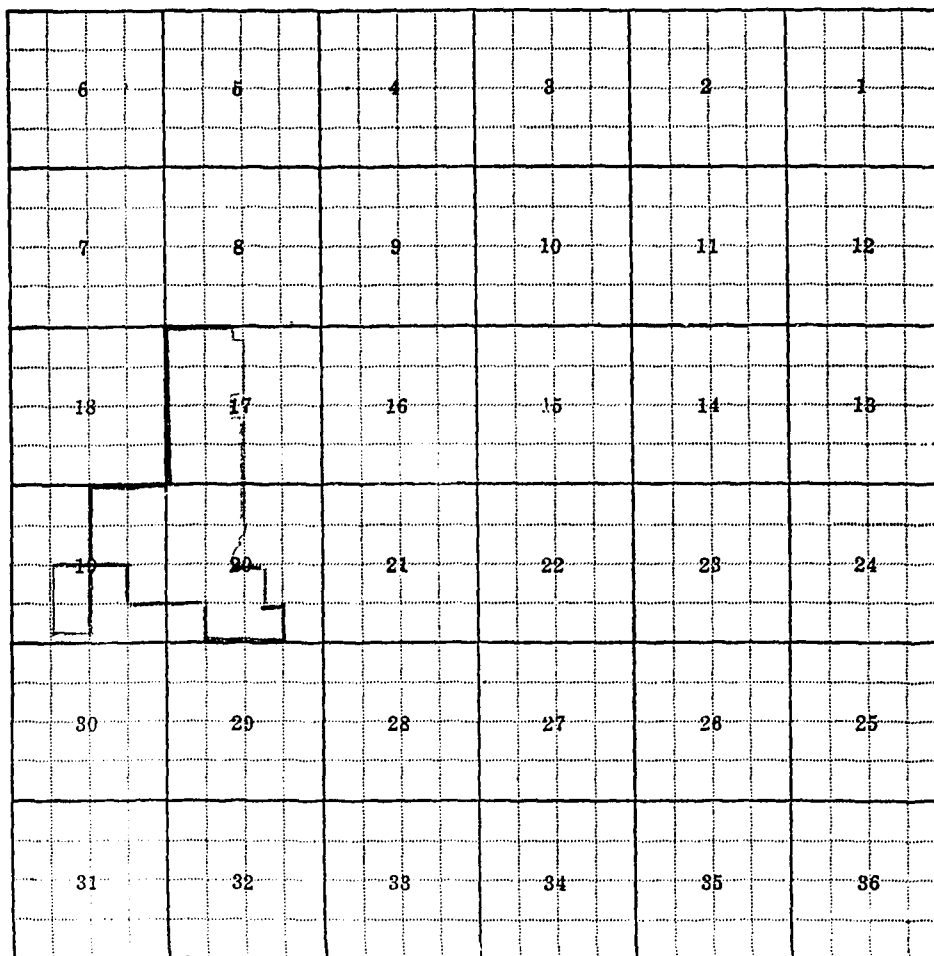
* THIS W.R. WAS FOR 720 INCHES BUT 200 INCHES WERE SOLD 3-21-1907 APP# 91-52
 NOT USED. THESE ARE THE TWO W.R. INCL. BY BOX ELDER CREEK
 WATERSHED.
 * FLOODWAY INCL. BY BOX ELDER CREEK WATERSHED RESERVE. 3700 AF FLOOD WATER

River Basin MISSOURI

Also in: Plat No. Twp. Rge.	Plat No. Twp. Rge.	Plat No. Twp. Rge.
Plat No. Twp. Rge.	Plat No. Twp. Rge.	Plat No. Twp. Rge.

Information From:

DALE LAMPHEAR
MAYOR



Land Ownership.....
.....
.....

County SHERIDAN

T35 R 56 Plat No. 22

Farm Checked: Date 8-25-70

MONTANA WATER RESOURCES BOARD

Photo No. 3A14-183

Water Resources Survey

By G. WISEMAN



Legal Land Owner ALBINA PICKETT Address PLENTYWOOD

Operator LESSEE ARNOLD PETERSON Address SAME

Water is delivered by:— 1. Private System; 2. Ditch Company; 3. State Project; 4. Federal Project; 5. Irrigation District.

[illegible]

NOTE: R—Denotes Regular Irrigation. F—Flood Irrigation.

Adequate Supply: Yes..... No..... Explain.
Remarks

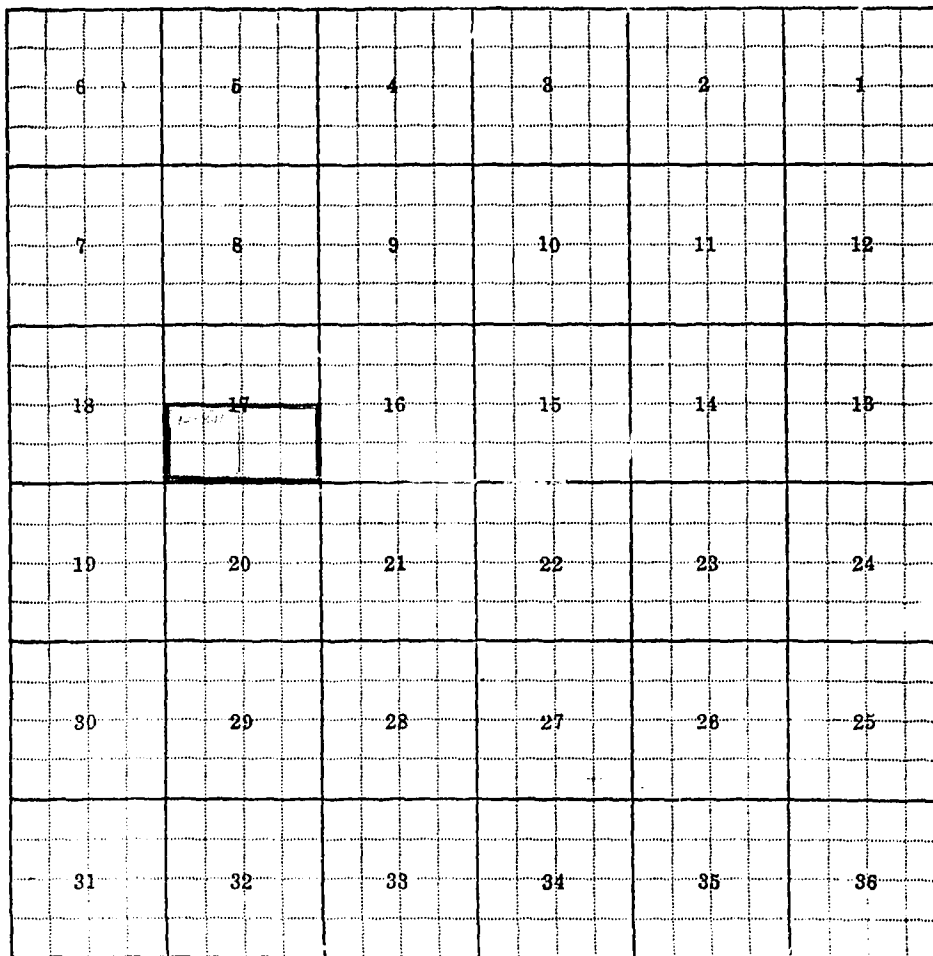
* FILING NUMBER 92-246 HAS ~~REDACTED~~ THE CREEK (ATTOR'S CREEK) WITH TWO TT'S. ACCORDING TO D.F. WANG IT'S SPENT WITH TWO TT'S.

River Basin MISSOURI

Also in: Plat No. Twp. Rge.	Plat No. Twp. Rge.	Plat No. Twp. Rge.
Plat No. Twp. Rge.	Plat No. Twp. Rge.	Plat No. Twp. Rge.

Information From:

FIELD SURVEY OF Q. F. WANG
NEIGHBOR



Land Ownership.....
.....
.....

County SHERIDAN.....

T 36 R 56 Plat No 22

Farm Checked: Date 8 / 1 / 70

MONTANA WATER RESOURCES BOARD
Water Resources Survey

Photo No. 3HH-183, 3HH-

By G. WISEMAN

117

Legal Land Owner ARNOLD PETERSON Address PLENTYWOOD

Operator.....*SAME*..... Address.....*SAME*.....

Water is delivered by:— 1. Private System; 2. Ditch Company; 3. State Project; 4. Federal Project; 5. Irrigation District

NOTE: R—Denotes Regular Irrigation. F—Flood Irrigation.

Adequate Supply: Yes ☐ No ☐ Explain: _____

Remarks

.....

[Return to top](#)

[illegible]

[Download](#)

[illegible]

1 2 3 4 5 6 7 8 9 10 11 12 13 14 15 16 17 18 19 20 21 22 23 24 25 26 27 28 29 30 31 32 33 34 35 36 37 38 39 40 41 42 43 44 45 46 47 48 49 50 51 52 53 54 55 56 57 58 59 60 61 62 63 64 65 66 67 68 69 70 71 72 73 74 75 76 77 78 79 80 81 82 83 84 85 86 87 88 89 90 91 92 93 94 95 96 97 98 99 100 101 102 103 104 105 106 107 108 109 110 111 112 113 114 115 116 117 118 119 120 121 122 123 124 125 126 127 128 129 130 131 132 133 134 135 136 137 138 139 140 141 142 143 144 145 146 147 148 149 150 151 152 153 154 155 156 157 158 159 160 161 162 163 164 165 166 167 168 169 170 171 172 173 174 175 176 177 178 179 180 181 182 183 184 185 186 187 188 189 190 191 192 193 194 195 196 197 198 199 200 201 202 203 204 205 206 207 208 209 210 211 212 213 214 215 216 217 218 219 220 221 222 223 224 225 226 227 228 229 230 231 232 233 234 235 236 237 238 239 240 241 242 243 244 245 246 247 248 249 250 251 252 253 254 255 256 257 258 259 260 261 262 263 264 265 266 267 268 269 270 271 272 273 274 275 276 277 278 279 280 281 282 283 284 285 286 287 288 289 290 291 292 293 294 295 296 297 298 299 300 301 302 303 304 305 306 307 308 309 310 311 312 313 314 315 316 317 318 319 320 321 322 323 324 325 326 327 328 329 330 331 332 333 334 335 336 337 338 339 340 341 342 343 344 345 346 347 348 349 350 351 352 353 354 355 356 357 358 359 360 361 362 363 364 365 366 367 368 369 370 371 372 373 374 375 376 377 378 379 380 381 382 383 384 385 386 387 388 389 390 391 392 393 394 395 396 397 398 399 400 401 402 403 404 405 406 407 408 409 410 411 412 413 414 415 416 417 418 419 420 421 422 423 424 425 426 427 428 429 430 431 432 433 434 435 436 437 438 439 440 441 442 443 444 445 446 447 448 449 450 451 452 453 454 455 456 457 458 459 460 461 462 463 464 465 466 467 468 469 470 471 472 473 474 475 476 477 478 479 480 481 482 483 484 485 486 487 488 489 490 491 492 493 494 495 496 497 498 499 500 501 502 503 504 505 506 507 508 509 510 511 512 513 514 515 516 517 518 519 520 521 522 523 524 525 526 527 528 529 530 531 532 533 534 535 536 537 538 539 540 541 542 543 544 545 546 547 548 549 550 551 552 553 554 555 556 557 558 559 560 561 562 563 564 565 566 567 568 569 570 571 572 573 574 575 576 577 578 579 580 581 582 583 584 585 586 587 588 589 590 591 592 593 594 595 596 597 598 599 600 601 602 603 604 605 606 607 608 609 610 611 612 613 614 615 616 617 618 619 620 621 622 623 624 625 626 627 628 629 630 631 632 633 634 635 636 637 638 639 640 641 642 643 644 645 646 647 648 649 650 651 652 653 654 655 656 657 658 659 660 661 662 663 664 665 666 667 668 669 670 671 672 673 674 675 676 677 678 679 680 681 682 683 684 685 686 687 688 689 690 691 692 693 694 695 696 697 698 699 700 701 702 703 704 705 706 707 708 709 710 711 712 713 714 715 716 717 718 719 720 721 722 723 724 725 726 727 728 729 730 731 732 733 734 735 736 737 738 739 740 741 742 743 744 745 746 747 748 749 750 751 752 753 754 755 756 757 758 759 760 761 762 763 764 765 766 767 768 769 770 771 772 773 774 775 776 777 778 779 780 781 782 783 784 785 786 787 788 789 790 791 792 793 794 795 796 797 798 799 800 801 802 803 804 805 806 807 808 809 810 811 812 813 814 815 816 817 818 819 820 821 822 823 824 825 826 827 828 829 830 831 832 833 834 835 836 837 838 839 840 841 842 843 844 845 846 847 848 849 850 851 852 853 854 855 856 857 858 859 860 861 862 863 864 865 866 867 868 869 870 871 872 873 874 875 876 877 878 879 880 881 882 883 884 885 886 887 888 889 890 891 892 893 894 895 896 897 898 899 900 901 902 903 904 905 906 907 908 909 910 911 912 913 914 915 916 917 918 919 920 921 922 923 924 925 926 927 928 929 930 931 932 933 934 935 936 937 938 939 940 941 942 943 944 945 946 947 948 949 950 951 952 953 954 955 956 957 958 959 960 961 962 963 964 965 966 967 968 969 970 971 972 973 974 975 976 977 978 979 980 981 982 983 984 985 986 987 988 989 990 991 992 993 994 995 996 997 998 999 1000 1001 1002 1003 1004 1005 1006 1007 1008 1009 1010 1011 1012 1013 1014 1015 1016 1017 1018 1019 1020 1021 1022 1023 1024 1025 1026 1027 1028 1029 1030 1031 1032 1033 1034 1035 1036 1037 1038 1039 104

[illegible]

River Basin, MISSOURI

Also in: Plat No	Twp	Rge	Plat No	Twp	Rge	Plat No	Twp	Rge	Information From:
------------------	-----	-----	---------	-----	-----	---------	-----	-----	-------------------

[illegible]

DATE: _____ TIME: _____

...River Basin... MISSOURI

Information From:

FIELD SURVEY

6	5	4	3	2	1
7	8	9	10	11	12
18	17	16	15	14	13
19	20	21	22	23	24
30	29	28	27	26	25
31	32	33	34	35	36

Land Ownership.....

.....

.....

County... SHERIDAN

T35 R 56 Plat No 22

Farm Checked: Date 8-29-70

MONTANA WATER RESOURCES BOARD
Water Resources Survey

Photo No. 344-125, 344-117.

By G. WISEMAN

RHH-115

Legal Land Owner HARRY M. & ELIZABETH HERMAN Address PLENTYWOOD

Operator SAME Address SAME

Water is delivered by:— 1. Private System; 2. Ditch Company; 3. State Project; 4. Federal Project; 5. Irrigation District.

App. No. Decree No.	NAME OF APPROPRIATOR TO WHOM DECREED	NAME OF STREAM	Date App. Date Priority	Miner's Inches	In Use	NAME OF DITCH (Water Delivered By)	No.	R/F	Present Irr. Acres	Available Acres
22309	JOHN JOHNSON P.O.D. COULFE NE 1/4 OF SEC 31	COULFE	JULY 6, 1908	400	N.					
330220	HARRY M. HERNAN P.O.D. NE 1/4 SW 1/4 SEC 31	WELL	1921		S/D					

NOTE: R—Denotes Regular Irrigation. F—Flood Irrigation.

Adequate Supply: Yes No Explain.....
Remarks.....

River Basin *MISSOURI*

River Basin.. MISSOURI

Also in: Plat No.....	Twp.....	Rge.....	Plat No.....	Twp.....	Rge.....	Plat No.....	Twp.....	Rge.....
Plat No.....	Twp.....	Rge.....	Plat No.....	Twp.....	Rge.....	Plat No.....	Twp.....	Rge.....

Information From:

FIELD SURVEY: O.F. WANG
NEIGHBOR

6	5	4	3	2	1
7	8	9	10	11	12
13	14	15	16	17	18
19	20	21	22	23	24
25	26	27	28	29	30
31	32	33	34	35	36

Land Ownership

.....

.....

F-1-A

County SHERIDANT. 25 R. 56 Plat No. 22Farm Checked: Date 8-25-70MONTANA WATER RESOURCES BOARD
Water Resources SurveyPhoto No. 3HH-187, 185, 183By G. WISEMAN3HH-283, 3HH-285Legal Land Owner O. E. WANGAddress PLENTYWOOD, MONTANAOperator SAMEAddress SAME

Water is delivered by: 1. Private System;

2. Ditch Company;

3. State Project;

4. Federal Project;

5. Irrigation District

App. No. Decree No.	NAME OF APPROPRIATOR TO WHOM DECREED	NAME OF STREAM	Date App. Date Priority	Miner's Inches	In Use	NAME OF DITCH (Water Delivered By)	No.	R/F	Present Irr. Acres	Irrigable Acres
91-214	BJORN THORSTENSON	CERTAIN COULEE	JULY 24, 1908	6 CFS	NO					
P.O.D.	DITCH OUT OF COULEE EAST BANK									
334907	CLIFF E. WANG	WELL	1934	10 CPM	S					
P.O.D.	NENE SEC 22 T35N-R56E									
334908	OLIE E. WANG	WELL	1956	136 CPM	S					
P.O.D.	NENE SEC 15 T35N-R56E									
334906	OLIE E. WANG	2 WELLS	1970	36 CPM						
P.O.D.	QUINCY SEC 16 T35N-R56E		1950	106 CPM	SIDOMESTIC					

NOTE: R—Denotes Regular Irrigation. F—Flood Irrigation.

Adequate Supply: Yes ☒ No ☐ Explain

Remarks

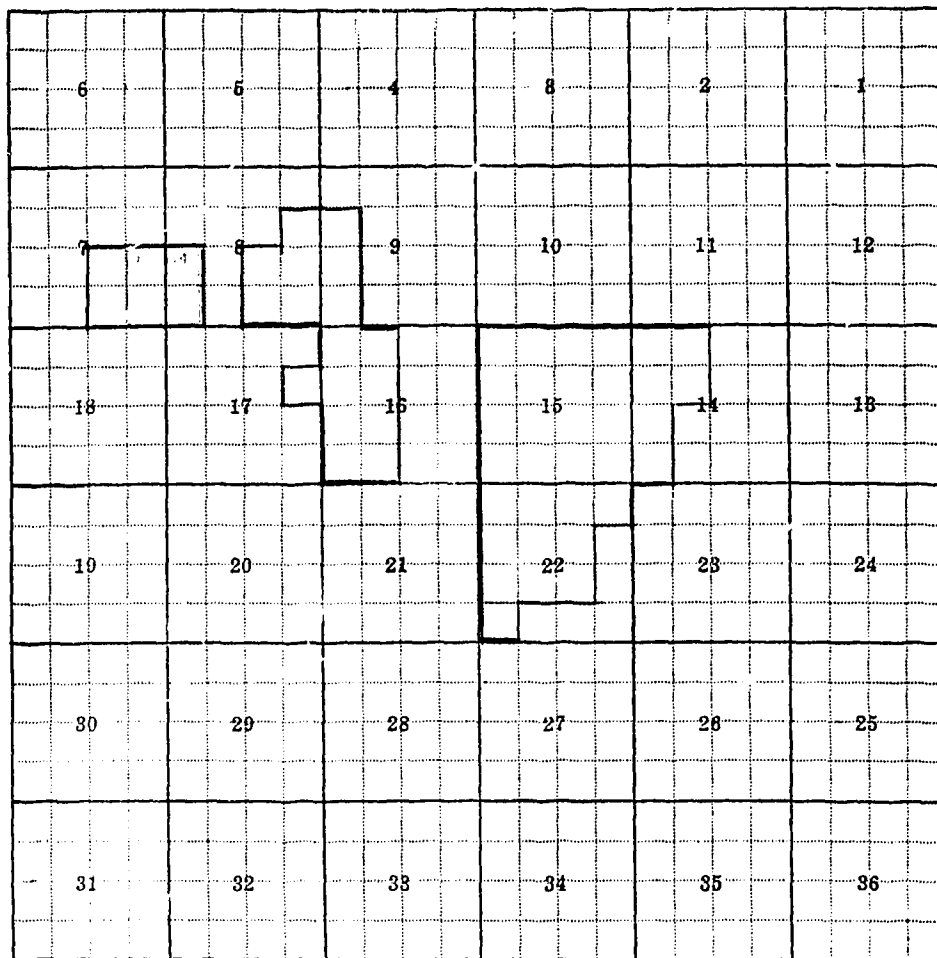
OLIE WANG'S SYSTEM IN SEC. 15 T35N-R56E WAS CONSTRUCTED BY THE S.C.S.
THIS SYSTEM HAS AN INADEQUATE SUPPLY OF WATER. THE GROUND ALSO IS VERY
RULY & THIS A LOT OF HIGH SPOTS THROUGH OUT THE SYSTEM.

River Basin MISSOURI

Also in: Plat No. Twp. Rge.	Plat No. Twp. Rge.	Plat No. Twp. Rge.
Plat No. Twp. Rge.	Plat No. Twp. Rge.	Plat No. Twp. Rge.

Information From:

OLIE WANG & SON



Land Ownership.....
.....
.....

County SHERIDAN

T. 35 R. 56 Plat No. 22

Farm Checked: Date 8-29 -70

MONTANA WATER RESOURCES BOARD
Water Resources Survey

Photo No. 514-283

By G. WISEMAN

Legal Land Owner GORDON C. THOMPSON Address PLENTYWOOD

Operator NAME Address SAME

Water is delivered by:— 1. Private System; 2. Ditch Company; 3. State Project; 4. Federal Project; 5. Irrigation District.

[illegible]

NOTE: R—Denotes Regular Irrigation. F—Flood Irrigation.

Adequate Supply: Yes..... No ☒ Explain.....

Remarks

.....River Basin MISSOURI.....

Also in: Plat No.	Twp.	Rge.	Plat No.	Twp.	Rge.	Plat No.	Twp.	Rge.
Plat No.	Twp.	Rge.	Plat No.	Twp.	Rge.	Plat No.	Twp.	Rge.

Information From:

FIELD SURVEY OF WAK
NEIGHBOR

6	5	4	3	2	1
7	8	9	10	11	12
18	17	16	15	14	13
19	20	21	22	23	24
30	29	28	27	26	25
31	32	33	34	35	36

Land Ownership.....

.....

.....

1

6	5	4	3	2	1
7	8	9	10	11	12
13	17	16	15	14	13
19	20	21	22	23	24
30	29	28	27	26	25
31	32	33	34	35	36

NO COPY
THE COPY
WAS NOT
MADE

Land Ownership.....
.....
.....

County...SHERIDAN.....

T-5 R-5 Z Plat No 23

Farm Checked: Date 8-26-70

MONTANA WATER RESOURCES BOARD
Water Resources Survey

Photo No. 3HH-107

By G. WISEMAN

Legal Land Owner CLARENCE W. NELSON Address CULRIDGE, MONTANA

Operator. JANE Address. SAME

Water is delivered by:— 1. Private System; 2. Ditch Company; 3. State Project; 4. Federal Project; 5. Irrigation District

[illegible]

NOTE: R—Denotes Regular Irrigation. F—Flood Irrigation.

Adequate Supply: Yes..... No..... Explain.....
Remarks.....

MR. NELSON SAID HE HAD NEVER INR OUT OF THIS RESERVOIR HE KNEW ABOUT
THE WATER RIGHT & SAID HE USED IT FOR STOCK ONLY THE FIELD THE WATER RIGHT
WAS TO BE USED FOR IS IN SUMMERFALL

...River Basin.....MISSOURI

Also in: Plat No.	Twp.	Rge.	Plat No.	Twp.	Rge.	Plat No.	Twp.	Rge.
Plat No.	Twp.	Rge.	Plat No.	Twp.	Rge.	Plat No.	Twp.	Rge.

Information From:

CLARENCE NELSON

6	5	4	3	2	1
7	8	9	10	11	12
13	14	15	16	17	18
19	20	21	22	23	24
25	26	27	28	29	30
31	32	33	34	35	36

Land Ownership.....

.....

.....

County SHERIDAN

T³⁵ R 58 Plat No 24

Farm Checked: Date 8-26-70

MONTANA WATER RESOURCES BOARD
Water Resources Survey

Photo No. 311H-195

By G. WISEMAN

Legal Land Owner.....CARL DAMGARD

Address CORLIDGE

Operator..... *SAME*

Address SAME

Water is delivered by.— 1. Private System; 2. Ditch Company; 3. State Project; 4. Federal Project; 5. Irrigation District

[illegible]

NOTE: R—Denotes Regular Irrigation. F—Flood Irrigation.

Adequate Supply: Yes..... No..... Explain.....
Remarks.....

* IN SEC 24 THE IS A OLD DIKE THAT WAS BUILT BY MA JOHNSON
FOR IRR BUT IS WASNT DIT NOR DIHAGARD SAYS HE HAS NEVER
IRR THIS SYSTEM.

...River Basin... *MISSOURI*

Also in: Plat No. <u>23</u> Twp. <u>37</u> Rge. <u>57</u>	Plat No. Twp. Rge.	Plat No. Twp. Rge.
Plat No. Twp. Rge.	Plat No. Twp. Rge.	Plat No. Twp. Rge.

Information From:

CARL DAHLGARD

6	5	4	3	2	1
7	8	9	10	11	12
13	17	16	15	14	13
19	20	21	22	23	24
30	29	28	27	26	25
31	32	33	34	35	36

Land Ownership

.....

.....

CARL DAHLGARD

6	5	4	3	2	1
7	8	9	10	11	12
13	17	16	15	14	13
10	20	21	22	23	24
30	29	28	27	26	25
31	32	33	34	35	36

Land Ownership.....

.....

.....

County: SHERIDAN

T-35 R-58 Plat No. 24

Farm Checked: Date 8-26 : 70

MONTANA WATER RESOURCES BOARD
Water Resources Survey

Photo No. 3HH-299

By G. WISEMAN

Legal Land Owner U.S.A. Address W.F.S.B.Y.

Operator LESSEE MARION SCHULTZ Address SAME

Water is delivered by:— 1. Private System; 2. Ditch Company; 3. State Project; 4. Federal Project; 5. Irrigation District.

NOTE: K—Denotes Regular Irrigation. F—Flood Irrigation.

Adequate Supply: Yes..... No..... Explain.....
Remarks.....

REMARKS: X MR SCHULTZ SAID HE KNEW OF NO NORTH FORK OF LAKE CREEK.

THERE ARE NO WELL FLING'S ON THIS LAND

Handwritten: *Handwritten text, possibly a signature or name, across the top of the page.*

...River Basin... MISSOURI

Also in: Plat No.	Twp.	Rge.	Plat No.	Twp.	Rge.	Plat No.	Twp.	Rge.
Plat No.	Twp.	Rge.	Plat No.	Twp.	Rge.	Plat No.	Twp.	Rge.

Information From:

NARRION SCHULTZ

6	5	4	3	2	
7	8	9	10	11	12
13	17	16	15	14	13
10	20	21	22	23	24
30	29	28	27	26	25
31	32	33	34	35	36

Land Ownership

.....

.....