

County.....SHERIDAN.....

T3611R 5.3.25 Plat No. 11

MONTANA WATER RESOURCES BOARD
Water Resources Survey

Photo No. 444-38, 444-67

By



Legal Land Owner The Valley Co

Address.....OUT LOCK MOUNT

Operator *L.H.H. R. P. L. S. V.*

Address.....OUTLOOK

Water is delivered by:— 1. Private System; 2. Ditch Company; 3. State Project; 4. Federal Project; 5. Irrigation District

[illegible]

Adequate Supply: Yes No Explain
Remarks

[illegible]

River Basin..... *MISSOURI*

Also in: Plat No.	Twp.	Rge.	Plat No.	Twp.	Rge.	Plat No.	Twp.	Rge.
Plat No.	Twp.	Rge.	Plat No.	Twp.	Rge.	Plat No.	Twp.	Rge.

Information From:

LILLIE RIPPLEY

6	5	4	3	2	1
7	8	9	10	11	12
18	17	16	15	14	13
19	20	21	22	23	24
30	29	28	27	26	25
31	32	33	34	35	36

Land Ownership

.....

.....

.....

F-1-A

County..... SHERIDANT36N R34E Plat No. 12Farm Checked: Date 8-18-76

MONTANA WATER RESOURCES BOARD

Photo No. 344-234

Water Resources Survey

By.....

Legal Land Owner..... SHERIDAN COUNTY Address.....Operator..... RICHARD WHITNEY Address..... GR. T. PARK

Water is delivered by:-- 1. Private System; 2. Ditch Company; 3. State Project; 4. Federal Project; 5. Irrigation District

App. No. Decree No.	NAME OF APPROPRIATOR TO WHOM DECREE	NAME OF STREAM	Date App. Date Priority	Miner's Inches	In Use	NAME OF DITCH (Water Delivered By)	No.	R/F	Present Irr. Acres	Irrigable Acres
92-342	WILLIAM C. ASTROPE PO BOX 1444	PLEATY WOOD CREEK	1-26-1911	240	NO					
92-343	IDA E. ASTROPE	PLEATY WOOD CREEK	1-26-1911	240	NO					
72-242	ALICE S. GORDMAN	PLEATY WOOD CREEK	7-12-1926	1,200	NO					

NOTE: R—Denotes Regular Irrigation. F—Flood Irrigation.

Adequate Supply: Yes..... No..... Explain.....

Remarks.....

THIS LAND ALONG THE CREEK WAS INUNDATED BY CHIPPOLLE RESERVOIR BEFORE IT WAS DREDGED OUT

River Basin..... MISSOURI

Also in: Plat No..... Twp..... Rge.....	Plat No..... Twp..... Rge.....	Plat No..... Twp..... Rge.....
Plat No..... Twp..... Rge.....	Plat No..... Twp..... Rge.....	Plat No..... Twp..... Rge.....

Information From:

RICHARD WHITNEY

6	5	4	3	2	1
7	8	9	10	11	12
18	17	16	15	14	13
19	20	21	22	23	24
30	29	28	27	26	25
31 27 27 27 27 27 27	32	33	34	35	36

Land Ownership.....

.....

.....

T 36 NR 545 Plat No. 12

Photo No. 244-73



Legal Land Owner SHIPLEY J. HARRIS Address PLEASANT

Operator **Sink** **Address**

Water is delivered by:— 1. Private System; 2. Ditch Company; 3. State Project; 4. Federal Project; 5. Irrigation District.

[illegible]

NOTE: R—Denotes Regular Irrigation. F—Flood Irrigation.

Adequate Supply: Yes..... No..... Explain.....
Remarks.....

Remarks.....

River Basin.....*Missouri*

...River Basin.Missouri

Also in: Plat No.....	Twp.....	Rge.....	Plat No.....	Twp.....	Rge.....	Plat No.....	Twp.....	Rge.....
Plat No.....	Twp.....	Rge.....	Plat No.....	Twp.....	Rge.....	Plat No.....	Twp.....	Rge.....

Information From:

SHIRLEY HARRIS

6	5	4	3	2	1
7	8	9	10	11	12
18	17	16	15	14	13
19	20	21	22	23	24
30	29	28	27	26	25
31	32	33	34	35	36

92-320

Land Ownership.....

.....

.....

County.....SHERIDAN.....

T. 36N R. 54E Plat No. 12

Farm Checked: Date.....8-18-70.....

Photo No. 74423

By 1/1/13

Legal Land Owner MARIL JANE BERGER CRAMER Address PLENTYWOOD

Operator..... Address.....

Water is delivered by:— 1. Private System; 2. Ditch Company; 3. State Project; 4. Federal Project; 5. Irrigation District.

[illegible]

NOTE: R—Denotes Regular Irrigation. F—Flood Irrigation.

Adequate Supply: Yes..... No..... Explain

Remarks:

River Basin MISSOURI

Also in: Plat No.....	Twp.....	Rge.....	Plat No.....	Twp.....	Rge.....	Plat No.....	Twp.....	Rge.....
Plat No.....	Twp.....	Rge.....	Plat No.....	Twp.....	Rge.....	Plat No.....	Twp.....	Rge.....

Information From:

VIHARU GIRAHANI

6	5	4	3	2	1
7	8	9	10	11	12
18	17	16	15	14	13
19	20	21	22	23	24
30	29	28	27	26	25
31	32	33	34	35	36

Land Ownership.....

.....

.....

County.....SHERIDAN.....

T 364 R 544 Plat No. 12

Farm Checked: Date.....8-2-70.....

MONTANA WATER RESOURCES BOARD
Water Resources Survey

Photo No. 444-73

By L. V.



Legal Land Owner.....STATE OF ALA.....Address.....

Operator. MARY GRAYSON Address. PLENTYWOOD

Water is delivered by:— 1. Private System; 2. Ditch Company; 3. State Project; 4. Federal Project; 5. Irrigation District.

[illegible]

NOTE: R—Denotes Regular Irrigation. F—Flood Irrigation.

Adequate Supply: Yes..... No..... Explain.....
Remarks.....

Remarks

River Basin Missouri

Also in: Plat No. Twp. Rge.	Plat No. Twp. Rge.	Plat No. Twp. Rge.
Plat No. Twp. Rge.	Plat No. Twp. Rge.	Plat No. Twp. Rge.

Information From:

MARY GRAHAN

6	5	4	3	2	1
7	8	9	10	11	12
18	17	16	15	14	13
19	20	21	22	23	24 22 32
30	29	28	27	26	25
31	32	33	34	35	36

Land Ownership.....

.....

.....

County.....SHERIDAN

T-36N R-54E Plat No. 12

Farm Checked: Date 8-18-70

Photo No. 3144234

By J.M.

Legal Land Owner.....RICHARD E. & ELIZABETH WHITNEY.....Address.....OUTLOOK.....

Operator SANK Address

Water is delivered by:— (1.) Private System; 2. Ditch Company; 3. State Project; 4. Federal Project; 5. Irrigation District.

[illegible]

NOTE: R—Denotes Regular Irrigation. F—Flood Irrigation.

Adequate Supply: Yes..... No..... Explain.....

Remarks:

MR. WHITNEY, AND THE S.C.E. SURVEY ABOUT 15 ACRES FLOWING IN SEC. 31, NW SW. ~~25-31-15~~
~~25-31-15~~ 46 PLANS TO STILL PUT IN A SPREADER SYSTEM.

River Basin MISSOURI

Information From:

Also in: Plat No.....	Twp.....	Rge.....	Plat No.....	Twp.....	Rge.....	Plat No.....	Twp.....	Rge.....
Plat No.....	Twp.....	Rge.....	Plat No.....	Twp.....	Rge.....	Plat No.....	Twp.....	Rge.....

RICHARD WHITNEY

6	5	4	3	2	1
7	8	9	10	11	12
18	17	16	15	14	13
19	20	21	22	23	24
30	29	28	27	26	25
31 42-342	32	33	34	35	36

Land Ownership.....

.....

.....

County Michigan

T. 36 N. R. 57 E. Plat No. 2

Farm Checked: Date 3-18-76

MONTANA WATER RESOURCES BOARD
Water Resources Survey

Photo No.

Bv _____

Legal Land Owner.....

Address.....

Operator

Address.....

Water is delivered by:— 1. Private System; 2. Ditch Company; 3. State Project; 4. Federal Project; 5. Irrigation District

[illegible]

NOTE: R—Denotes Regular Irrigation. F—Flood Irrigation.

Adequate Supply: Yes No Explain Remarks
--

River Basin

Also in : Plat No.	Twp.	Rge.	Plat No.	Twp.	Rge.	Plat No.	Twp.	Rge.
Plat No.	Twp.	Rge.	Plat No.	Twp.	Rge.	Plat No.	Twp.	Rge.

Information From:

F-1-A
County Thurston

MONTANA WATER RESOURCES BOARD
Water Resources Survey

Photo No.

Legal Land Owner John F. Myers Address _____

Water is delivered by:— 1. Private System; 2. Ditch Company; 3. State Project; 4. Federal Project; 5. Irrigation District.

NOTE: R - Denotes Regular Irrigation F - Flood Irrigation

Adequate Supply: Yes <input type="checkbox"/> No <input type="checkbox"/>		Explain _____
Remarks _____		

Adequate Supply: Yes <input type="checkbox"/> No <input type="checkbox"/>		Explain _____
Remarks _____		

Remarks

Also in: Plat No.	Twp.	Rge	Plat No.	Twp.	Rge	Plat No.	Twp.	Rge
Plat No.	Twp.	Rge	Plat No.	Twp.	Rge	Plat No.	Twp.	Rge

Information From:

County Thurston

T. 36 R. 57 E Plat No 12

Farm Checked: Date 9-18-73

MONTANA WATER RESOURCES BOARD
Water Resources Survey

Photo No.

By _____

Legal Land Owner..... Mrs. Anna A. Lane

Address.....

Operator.

Address.....

Water is delivered by:— 1. Private System; 2. Ditch Company; 3. State Project; 4. Federal Project; 5. Irrigation District.

[illegible]

NOTE: R—Denotes Regular Irrigation. F—Flood Irrigation.

Adequate Supply: Yes No Explain

Remarks

...River Basin

Information From:

Also in: Plat No.	Twp.	Rge.	Plat No.	Twp.	Rge.	Plat No.	Twp.	Rge.
Plat No.	Twp.	Rge.	Plat No.	Twp.	Rge.	Plat No.	Twp.	Rge.

County SHERIDAN

T. 36N R. 54E Plat No. 12

Farm Checked: Date 8-18-70

Water Resources Survey

Photo No. 44132

By J. M.

Legal Land Owner.....STATE OF MONTANA

Address.....

Operator: RUIBERT HALLESY

Address PLENTYWOOD

Water is delivered by:— 1. Private System; 2. Ditch Company; 3. State Project; 4. Federal Project; 5. Irrigation District.

[illegible]

NOTE: R—Denotes Regular Irrigation. F—Flood Irrigation.

Adequate Supply: Yes..... No..... Explain.....

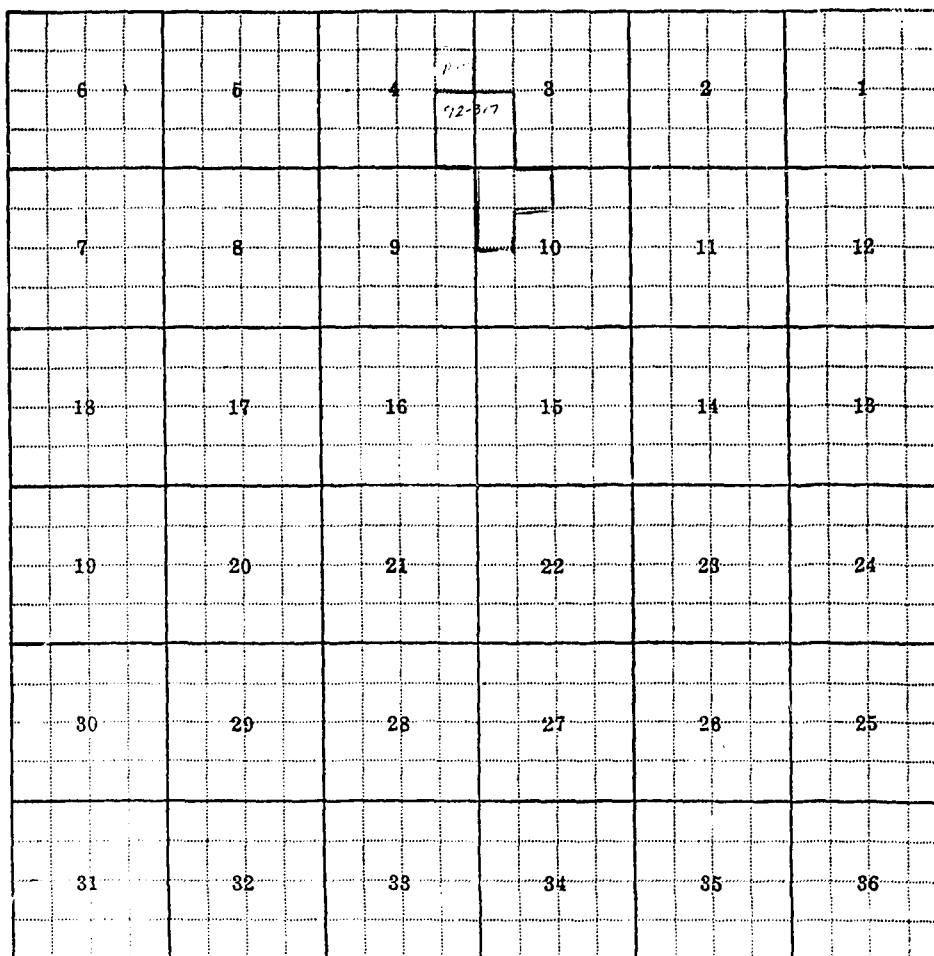
<p>Remarks</p>

River Basin.....Missouri

Also in: Plat No.	Twp.	Rge.	Plat No.	Twp.	Rge.	Plat No.	Twp.	Rge.
Plat No.	Twp.	Rge.	Plat No.	Twp.	Rge.	Plat No.	Twp.	Rge.

Information From:

ROBERT HALLES



Land Ownership.....

.....

.....

County.....SHERIDAN.....

T36 NR 545 Plat No. 12

Farm Checked: Date.....3-19-70.....

Photo No. 244-32

By J. M. J.

Legal Land Owner..... ROBERT E & HELEN HALLESY

Address.....PLENTYWOOD

Operator..... 3 AMK

Address.....

Water is delivered by:— 1. Private System; 2. Ditch Company; 3. State Project; 4. Federal Project; 5. Irrigation District

[illegible]

NOTE: R—Denotes Regular Irrigation. F—Flood Irrigation.

Adequate Supply: Yes ☐ No ☐ Explain _____

Remarks:

.....

.....

[illegible]

.....

.....

#####

[illegible][illegible]

.....River Basin.....1055007

Also in: Plat No	Twp	Rge	Plat No	Twp	Rge	Plat No	Twp	Rge	Information From:
------------------	-----	-----	---------	-----	-----	---------	-----	-----	-------------------

Also in Flat No. Twp. Age			Flat No. Twp. Age			Flat No. Twp. Age		
Flat No.	Twp.	Age	Flat No.	Twp.	Age	Flat No.	Twp.	Age

Flat No. Twp. Rge. Flat No. Twp. Rge. Flat No. Twp. Rge. ROBERT HALLES!

121226 501024

6	5	4	3	2	1
7	8	9	10	11	12
13	17	16	15	14	13
19	20	21	22	23	24
30	29	28	27	26	25
31	32	33	34	35	36

Land Ownership.....

.....

.....

Water is delivered by:— 1. Private System;

2. Ditch Company; 3. State Project; 4. Federal Project; 5. Irrigation District

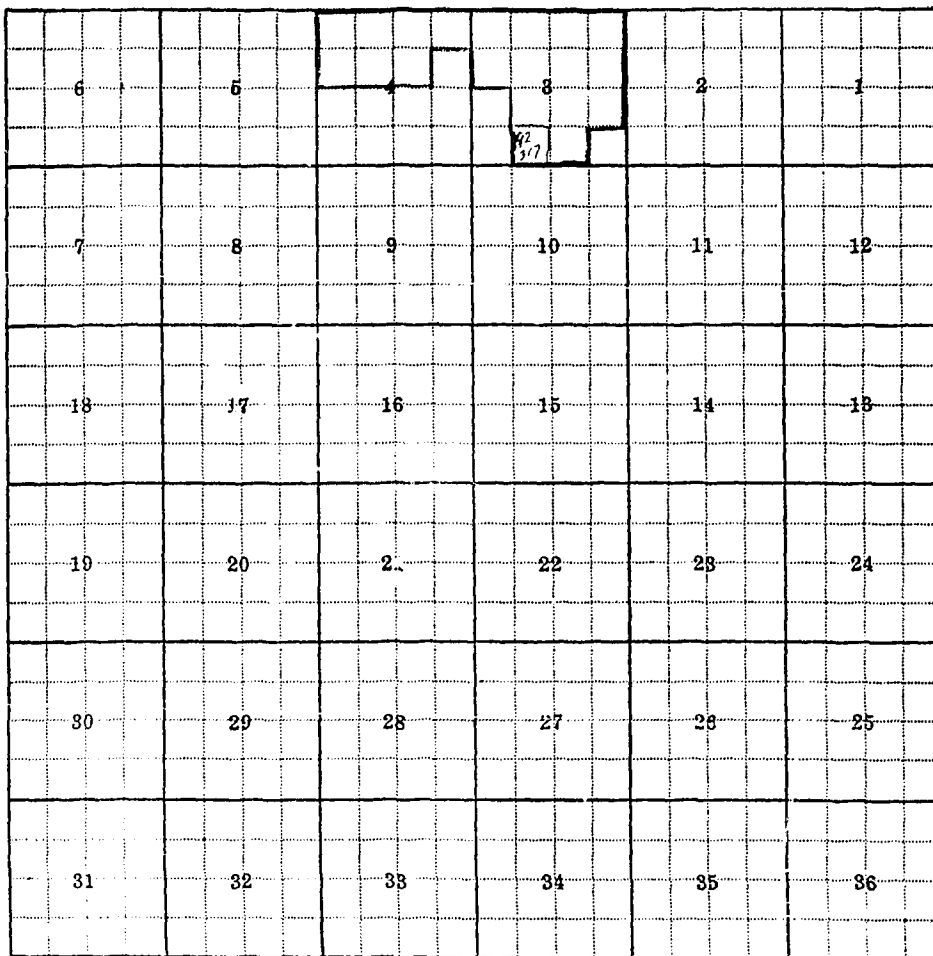
[illegible]

Adequate Supply: Yes..... No..... Explain.....
Remarks.....

River Basin.....MISSOURI

Also in: Plat No.....	Twp.....	Rge.....	Plat No.....	Twp.....	Rge.....	Plat No.....	Twp.....	Rge.....
Plat No.....	Twp.....	Rge.....	Plat No.....	Twp.....	Rge.....	Plat No.....	Twp.....	Rge.....

Information From:
ALBERT LINDBLOM



Land Ownership.....

.....

.....

County.....SHERIDAN.....

T 564 R 524 Plat No. 12

Farm Checked: Date 8/15/70

MONTANA WATER RESOURCES BOARD
Water Resources Survey

Photo No. 444-32

By J.M.



Legal Land Owner.....INDIA

Address.....

Operator.....RUB

Address PLENTYWOOD

Water is delivered by:— 1. Private System; 2. Ditch Company; 3. State Project; 4. Federal Project; 5. Irrigation District.

[illegible]

NOTE: R—Denotes Regular Irrigation. F—Flood Irrigation.

Adequate Supply: Yes. No. Explain.

Remarks	
---------	--

River Basin MISSOURI

Also in: Plat No.	Twp.	Rge.	Plat No.	Twp.	Rge.	Plat No.	Twp.	Rge.
Plat No.	Twp.	Rge.	Plat No.	Twp.	Rge.	Plat No.	Twp.	Rge.

Information From:

ROBERT HALLEY

6	5	4	3	2	1
7	8	9	10	11	12
13	14	15	16	17	18
19	20	21	22	23	24
25	26	27	28	29	30
31	32	33	34	35	36

Land Ownership

.....

.....

County.....SHERIDAN.....

Farm Checked: Date 1-15-70

Photo No. 44-73

By J. A. H.

Legal Land Owner KENNETH D. COLLINS & SHIRLEY J. HARRIS Address RAYMOND

Operator SHIRLEY HARRIS Address 12425 WICK

Water is delivered by:— 1. Private System; 2. Ditch Company; 3. State Project; 4. Federal Project; 5. Irrigation District

App. No. Decree No.	NAME OF APPROPRIATOR TO WHOM DECREED	NAME OF STREAM	Date App. Date Priority	Miner's Inches	In Use	NAME OF DITCH (Water Delivered By)	No.	R/F	Present irr. Acres	Irrigable Acres
92-320	LUCIAN ROBINSON	MC COV CREEK	8-7-1908	600	NO PT					
	L. L. LAMM SEC 18 T26N-R35E	T								
* 353-226	SHERIDAN COUNTY RICK M. J. LAMM PRES. R. A. J. N. K. S. E. S. E.	W. R. N. G. S. E. 13 SEC. 13	12-20-1961	ALL	NO FISH/WILD LIFE & RECREATION					

NOTE: R—Denotes Regular Irrigation. F—Flood Irrigation.

Adequate Supply: Yes..... No..... Explain.....
Remarks.....

For instance, the following is a

River Basin MISSOURI

Also in: Plat No.	Twp.	Rge.	Plat No.	Twp.	Rge.	Plat No.	Twp.	Rge.
Plat No.	Twp.	Rge.	Plat No.	Twp.	Rge.	Plat No.	Twp.	Rge.

Information From:
SHIRLEY HARRIS

6	5	4	3	2	1
7	8	9	10	11	12
13	17	16	15	14	13
19	20	21	22	23	24
30	29	28	27	26	25
31	32	33	34	35	36

12-320

Land Ownership

.....

.....

County..SHRIMAN.....

T-36 R-55 Plat No. 13

Farm Checked: Date 8-10-70

MONTANA WATER RESOURCES BOARD
Water Resources Survey

Photo No. 9HH-79, 3HH-229.....

By G. WISEMAN

Legal Land Owner.....*ARNOLD LEE*.....

Address.....RAYMOND, MONTANA

Operator.....*SAME*

Address.....*SAME*.....

Water is delivered by:— 1. Private System; 2. Ditch Company; 3. State Project; 4. Federal Project; 5. Irrigation District

[illegible]

NOTE: R—Denotes Regular Irrigation. F—Flood Irrigation.

Adequate Supply: Yes..... No..... Explain.....
Remarks.....

River Basin 241550 U.P.

Also in: Plat No.	Twp.	Rge.	Plat No.	Twp.	Rge.	Plat No.	Twp.	Rge.
Plat No.	Twp.	Rge.	Plat No.	Twp.	Rge.	Plat No.	Twp.	Rge.

Information From:

FIELD SURVEY

6	5	4	3	2	1
7	8	9	10	11	12
18	17	16	15	14	13
19	20	21	22	23	24
30	29	28	27	26	25
31	32	33	34	35	36

Land Ownership.....

.....

.....

County SHEPHERD

T 56 R 55 Plat No 3

Farm Checked: Date 8-10-70

MONTANA WATER RESOURCES BOARD
Water Resources Survey

Photo No. 444-26, 444-28

By G. ZUSEMAN

Legal Land Owner HASS LAND COMPANY Address RAYMOND, MONTANA

Operator.....SAME..... Address.....SAME.....

Water is delivered by:— 1. Private System; 2. Ditch Company; 3. State Project; 4. Federal Project; 5. Irrigation District.

[illegible]

NOTE: R—Denotes Regular Irrigation. F—Flood Irrigation.

Adequate Supply: Yes..... No..... Explain

Remarks

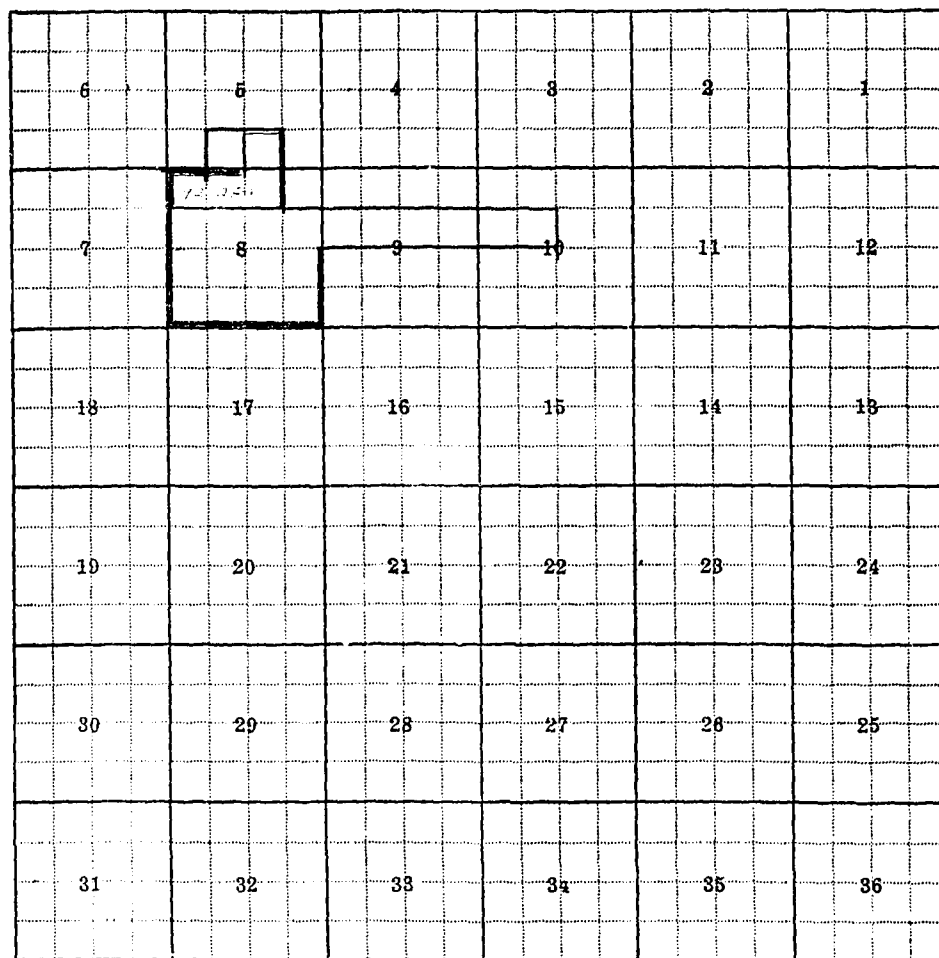
Remarks.....

River Basin.....MISSOURI

...River Basin.....MISSOURI

Also in: Plat No.	Twp.	Rge.	Plat No.	Twp.	Rge.	Plat No.	Twp.	Rge.
Plat No.	Twp.	Rge.	Plat No.	Twp.	Rge.	Plat No.	Twp.	Rge.

Information From: NEIGHBOR
JOHN KOHLER



Land Ownership.....
.....
.....

County SHERIDAN

T56 R. 55 Plat No. 12

Farm Checked: Date 8-10-70

MONTANA WATER RESOURCES BOARD
Water Resources Survey

Photo No. 4HH-75, 4HH-28

By G. WISEMAN

Legal Land Owner. JOSEPH FINK

Address.....RAYMOND, MONTANA.

Operator..... *SAME*

Address.....*SAME*

Water is delivered by:— 1. Private System; 2. Ditch Company; 3. State Project; 4. Federal Project; 5. Irrigation District

[illegible]

NOTE: R—Denotes Regular Irrigation. F—Flood Irrigation.

Adequate Supply: Yes..... No..... Explain.....

Remarks.

* THE PEOPLE AT THE POST OFFICE AND JOHN KOHLER SAID THAT THE CREEK NAMED LONE TREE CREEK COULD POSSIBLY BE WHAT THEY ALL REFER TO AS THE EAST FORK OF NCCOY CREEK, THEY SAID THEY HAVE NEVER HEARD OF THE EAST FORK OF NCCOY CREEK BEING CALLED LONE TREE CREEK.

...River Basin... MISSOURI

Also in: Plat No.	Twp.	Rge.	Plat No.	Twp.	Rge.	Plat No.	Twp.	Rge.
Plat No.	Twp.	Rge.	Plat No.	Twp.	Rge.	Plat No.	Twp.	Rge.

Information From:

JOHN KOHLER
NEIGHBOR

6	5	4	3	2	1
7	8	9	10	11	12
18	17	16	15	14	13
19	20	21	22	23	24
30	29	28	27	26	25
31	32	33	34	35	36

Land Ownership.....

.....

.....

County SHERIDAN

T-6 R55 Plat No. 12

Farm Checked: Date 8-10-70

MONTANA WATER RESOURCES BOARD

Photo No. 944-75

Water Resources Survey

B. WISEMAN

Legal Land Owner JOHN M. & MARY M. KOHLER Address RAYMOND, MONTANA

Operator SAME Address SAME

Water is delivered by:— 1. Private System; 2. Ditch Company; 3. State Project; 4. Federal Project; 5. Irrigation District.

[illegible]

NOTE: R—Denotes Regular Irrigation. F—Flood Irrigation.

Adequate Supply: Yes No Explain

<p>Adequate Supply: <input checked="" type="checkbox"/> Yes <input type="checkbox"/> No</p>	<p>Remarks:</p>
--	------------------------

* THE PEOPLE AT THE POST OFFICE AND JOHN KOHLER SAID THAT THE CREEK NAMED LONG TREE CREEK COULD POSSIBLE BE WHAT THEY ALL REFER TO AS THE EAST FORK OF NXCOW CREEK, THEY SAID THEY NEVER HEARD OF THE CREEK BEING CALLED THAT.

JOHN KOHLER SAID HE DOES WATER STOCK FROM RAYMOND RESERVOIR.

MIR. KOHLER SAYS HE OR NO ONE IRRIGATES BECAUSE THERE'S NO WATER.

River Basin MISSOURI

Also in: Plat No. Twp. Rge.	Plat No. Twp. Rge.	Plat No. Twp. Rge.	Information From: <i>NEIGHBOR.</i>
Plat No. Twp. Rge.	Plat No. Twp. Rge.	Plat No. Twp. Rge.	<i>JOHN KOHLER &</i>

Information From: *NEIGHBORS*

JOHN KOHLER E

6	5	4	3	2	1
7	8	9	10	11	12
13	17	16	15	14	13
19	20	21	22	23	24
30	29	28	27	26	25
31	32	33	34	35	36

Land Ownership.....
.....
.....

County SHERIDAN

T. 36 R. 57 Plat No. 4

Farm Checked: Date 8-12-70

Photo No. 444-281, 444-

By G. L. WISEMAN

0.3

Legal Land Owner DALE F. & JUAN L. BUMMER Address WESTBY MONTANA

Operator SAME Address SAME

Water is delivered by:— 1. Private System; 2. Ditch Company; 3. State Project; 4. Federal Project; 5. Irrigation District.

[illegible]

NOTE: R—Denotes Regular Irrigation. F—Flood Irrigation.

Adequate Supply: Yes..... No..... Explain.....

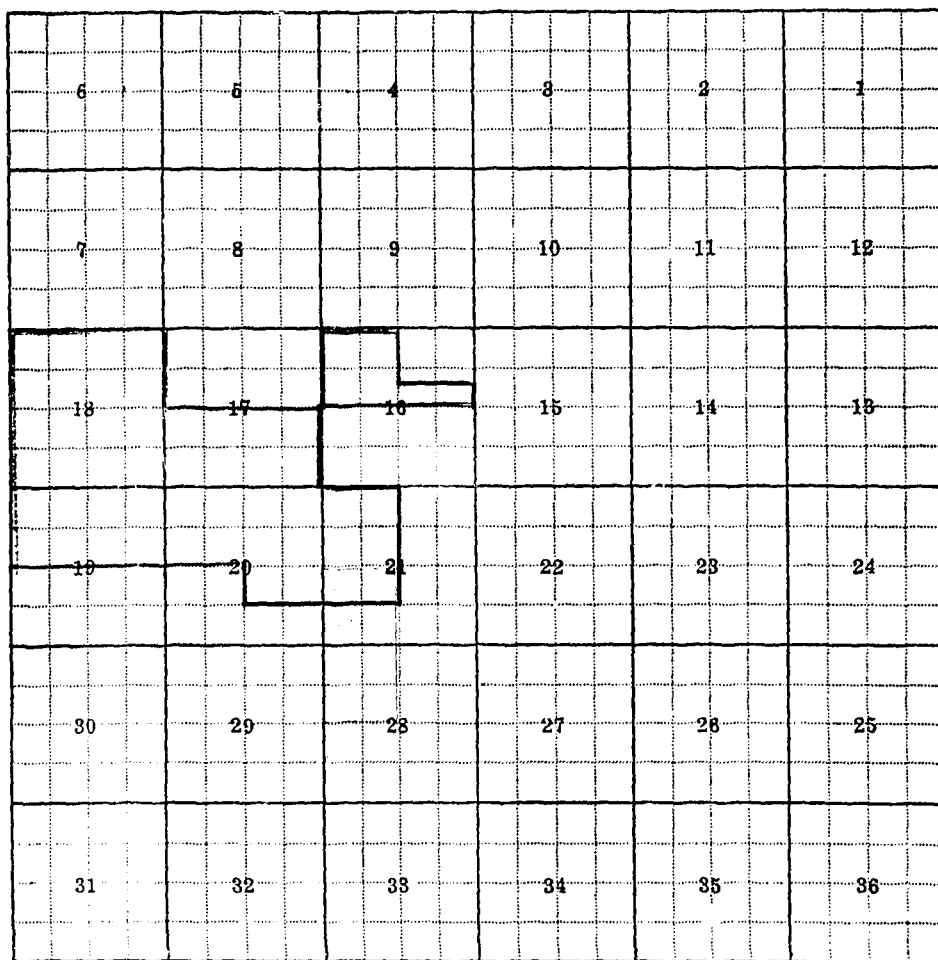
Remarks	
---------	--

224733 NW BUNKER FRIGATES HIS GARDEN AND A ROW OF TREES OUT OF HIS
L.H. THE ERR AMOUNTS TO $3\frac{1}{2}$ PORES.

...River Basin... *MISSOURI*

Also in: Plat No. Twp. Rge.	Plat No. Twp. Rge.	Plat No. Twp. Rge.
Plat No. Twp. Rge.	Plat No. Twp. Rge.	Plat No. Twp. Rge.

Information From:
DALE BUNNER



Land Ownership.....
.....
.....

County...SHERIDAN

T. 34 R. 56 Plat No. 14

Farm Checked: Date 8-12-70

MONTANA WATER RESOURCES BOARD
Water Resources Survey

Photo No. 944-83, 944-81

By G. WISEMAN

344 220, 344-222.

Legal Land Owner ELMER D. & GLADYS E THOMSEN Address WESTBY, MONTANA

Operator. SAME Address. SAME

Water is delivered by:— 1. Private System; 2. Ditch Company; 3. State Project; 4. Federal Project; 5. Irrigation District.

[illegible]

NOTE: R—Denotes Regular Irrigation. F—Flood Irrigation.

Adequate Supply: Yes..... No..... Explain.....

Remarks:

River Basin MISSOURI

Also in: Plat No.	Twp.	Rge.	Plat No.	Twp.	Rge.	Plat No.	Twp.	Rge.
Plat No.	Twp.	Rge.	Plat No.	Twp.	Rge.	Plat No.	Twp.	Rge.

Information From:

FIELD SURVEY

6	5	4	3	2	1
7	8	9	10	11	12
13	17	16	15	14	13
19	20	21	22	23	24
30	29	28	27	26	25
31	32	33	34	35	36

Land Ownership.....

.....

.....

County SHERIDAN

T. 36 R. 56 Plat No. 14

Farm Checked: Date 8-12-76

MONTANA WATER RESOURCES BOARD
Water Resources Survey

Photo No. 444-29, 444-79

By G. WISEMAN

Legal Land Owner: HARRY L. JOHNSON & FREDA F. JOHNSON

Address.....DOOLEY, MONTANA.....

Operator.....SANE

Address.....SAME.....

Water is delivered by:— 1. Private System; 2. Ditch Company; 3. State Project; 4. Federal Project; 5. Irrigation District

[illegible]

NOTE: R—Denotes Regular Irrigation. F—Flood Irrigation.

Adequate Supply: Yes No Explain

Remarks	
---------	--

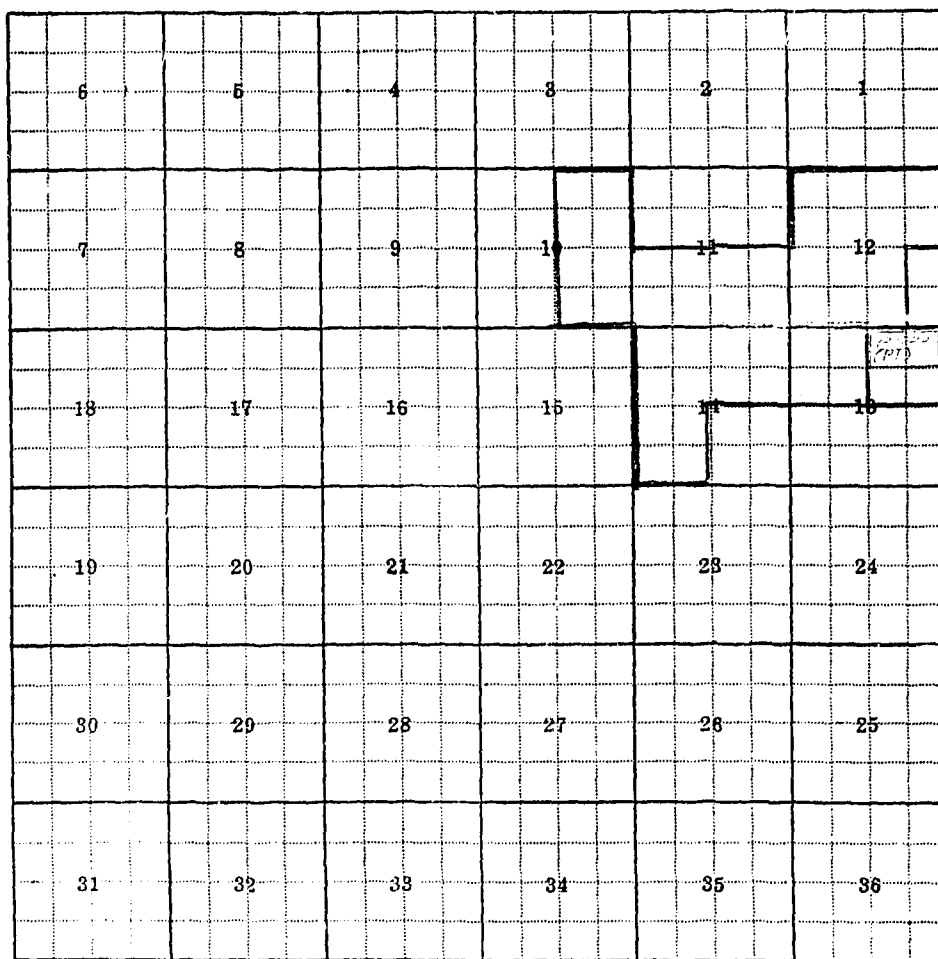
MR. JOHNSON SAID HE IMPLICATES NOTHING

River Basin. MISSOURI

Also in: Plat No. <u>15</u> Twp. <u>36</u> Rge. <u>57</u>	Plat No. Twp. Rge.	Plat No. Twp. Rge.
Plat No. Twp. Rge.	Plat No. Twp. Rge.	Plat No. Twp. Rge.

Information From:

HARRY L. JOHNSON



Land Ownership.....
.....
.....

County SHERIDAN

T36 R56 Plat No 19

Farm Checked: Date 8-12-70

MONTANA WATER RESOURCES BOARD

Photo No. 344-232

Water Resources Survey

By G. WISEMAN



Legal Land Owner.....ALFRED MARSH ETAL

Address.....DOOLEY MONTANA

Operator C/O JOSEPH MARSH

Address.....*SAME*

Water is delivered by:— 1. Private System;

2. Ditch Company:

3. State Project:

4. Federal Project:

5. Irrigation District

[illegible]

NOTE: R—Denotes Regular Irrigation. F—Flood Irrigation.

Adequate Supply: Yes..... No..... Explain:

Remarks.

River Basin MISSOURI

Also in: Plat No.....	Twp.....	Rge.....	Plat No.....	Twp.....	Rge.....	Plat No.....	Twp.....	Rge.....
Plat No.....	Twp.....	Rge.....	Plat No.....	Twp.....	Rge.....	Plat No.....	Twp.....	Rge.....

Information From:

FIELD SURVEY: EARL HOLJE

6	5	4	3	2	1
7	8	9	10	11	12
13	17	16	15	14	13
19	20	21	22	23	24
30	29	28	27	26	25
31	32	33	34	35	36

Land Ownership.....

.....

.....

County.....SHERIDAN.....

T36...R.56... Plat No.19...

Farm Checked: Date 8-12-70

MONTANA WATER RESOURCES BOARD
Water Resources Survey

Photo No. 3114-222

By G. WISEMAN

Legal Land Owner... EARL ~~_____~~ ^{MOORE}

Address. WESTBY, MONTANA

Operator.....*SAME*

Address SAME

Water is delivered by:— 1. Private System; 2. Ditch Company; 3. State Project; 4. Federal Project. 5. Irrigation District

[illegible]

NOTE: R—Denotes Regular Irrigation. F—Flood Irrigation.

Adequate Supply: Yes..... No..... Explain.....

Remarks:

x174x24x39x55x69x83x97x111x125x139x153x167x181x195x209x223x237x251x265x279x293x307x321x335x349x363x377x391x405x419x433x447x461x475x489x503x517x531x545x559x573x587x601x615x629x643x657x671x685x699x713x727x741x755x769x783x797x811x825x839x853x867x881x895x909x923x937x951x965x979x993x1007x1021x1035x1049x1063x1077x1091x1105x1119x1133x1147x1161x1175x1189x1203x1217x1231x1245x1259x1273x1287x1301x1315x1329x1343x1357x1371x1385x1399x1413x1427x1441x1455x1469x1483x1497x1511x1525x1539x1553x1567x1581x1595x1609x1623x1637x1651x1665x1679x1693x1707x1721x1735x1749x1763x1777x1791x1805x1819x1833x1847x1861x1875x1889x1903x1917x1931x1945x1959x1973x1987x2001x2015x2029x2043x2057x2071x2085x2099x2113x2127x2141x2155x2169x2183x2197x2211x2225x2239x2253x2267x2281x2295x2309x2323x2337x2351x2365x2379x2393x2407x2421x2435x2449x2463x2477x2491x2505x2519x2533x2547x2561x2575x2589x2603x2617x2631x2645x2659x2673x2687x2701x2715x2729x2743x2757x2771x2785x2799x2813x2827x2841x2855x2869x2883x2897x2911x2925x2939x2953x2967x2981x2995x3009x3023x3037x3051x3065x3079x3093x3107x3121x3135x3149x3163x3177x3191x3205x3219x3233x3247x3261x3275x3289x3303x3317x3331x3345x3359x3373x3387x3401x3415x3429x3443x3457x3471x3485x3499x3513x3527x3541x3555x3569x3583x3597x3611x3625x3639x3653x3667x3681x3695x3709x3723x3737x3751x3765x3779x3793x3807x3821x3835x3849x3863x3877x3891x3905x3919x3933x3947x3961x3975x3989x4003x4017x4031x4045x4059x4073x4087x4101x4115x4129x4143x4157x4171x4185x4199x4213x4227x4241x4255x4269x4283x4297x4311x4325x4339x4353x4367x4381x4395x4409x4423x4437x4451x4465x4479x4493x4507x4521x4535x4549x4563x4577x4591x4605x4619x4633x4647x4661x4675x4689x4703x4717x4731x4745x4759x4773x4787x4801x4815x4829x4843x4857x4871x4885x4899x4913x4927x4941x4955x4969x4983x5000x5014x5028x5042x5056x5070x5084x5098x5112x5126x5140x5154x5168x5182x5196x5210x5224x5238x5252x5266x5280x5294x5308x5322x5336x5350x5364x5378x5392x5406x5420x5434x5448x5462x5476x5490x5504x5518x5532x5546x5560x5574x5588x5602x5616x5630x5644x5658x5672x5686x5700x5714x5728x5742x5756x5770x5784x5798x5812x5826x5840x5854x5868x5882x5896x5910x5924x5938x5952x5966x5980x5994x6008x6022x6036x6050x6064x6078x6092x6106x6120x6134x6148x6162x6176x6190x6204x6218x6232x6246x6260x6274x6288x6302x6316x6330x6344x6358x6372x6386x6400x6414x6428x6442x6456x6470x6484x6498x6512x6526x6540x6554x6568x6582x6596x6610x6624x6638x6652x6666x6680x6694x6708x6722x6736x6750x6764x6778x6792x6806x6820x6834x6848x6862x6876x6890x6904x6918x6932x6946x6960x6974x6988x7002x7016x7030x7044x7058x7072x7086x7100x7114x7128x7142x7156x7170x7184x7198x7212x7226x7240x7254x7268x7282x7296x7310x7324x7338x7352x7366x7380x7394x7408x7422x7436x7450x7464x7478x7492x7506x7520x7534x7548x7562x7576x7590x7604x7618x7632x7646x7660x7674x7688x7702x7716x7730x7744x7758x7772x7786x7800x7814x7828x7842x7856x7870x7884x7898x7912x7926x7940x7954x7968x7982x7996x8010x8024x8038x8052x8066x8080x8094x8108x8122x8136x8150x8164x8178x8192x8206x8220x8234x8248x8262x8276x8290x8304x8318x8332x8346x8360x8374x8388x8402x8416x8430x8444x8458x8472x8486x8500x8514x8528x8542x8556x8570x8584x8598x8612x8626x8640x8654x8668x8682x8696x8710x8724x8738x8752x8766x8780x8794x8808x8822x8836x8850x8864x8878x8892x8906x8920x8934x8948x8962x8976x8990x9004x9018x9032x9046x9060x9074x9088x9102x9116x9130x9144x9158x9172x9186x9200x9214x9228x9242x9256x9270x9284x9298x9312x9326x9340x9354x9368x9382x9396x9410x9424x9438x9452x9466x9480x9494x9508x9522x9536x9550x9564x9578x9592x9606x9620x9634x9648x9662x9676x9690x9704x9718x9732x9746x9760x9774x9788x9802x9816x9830x9844x9858x9872x9886x9900x9914x9928x9942x9956x9970x9984x10000

1 2 3 4 5 6 7 8 9 10 11 12 13 14 15 16 17 18 19 20 21 22 23 24 25 26 27 28 29 30 31 32 33 34 35 36 37 38 39 40 41 42 43 44 45 46 47 48 49 50 51 52 53 54 55 56 57 58 59 60 61 62 63 64 65 66 67 68 69 70 71 72 73 74 75 76 77 78 79 80 81 82 83 84 85 86 87 88 89 90 91 92 93 94 95 96 97 98 99 100 101 102 103 104 105 106 107 108 109 110 111 112 113 114 115 116 117 118 119 120 121 122 123 124 125 126 127 128 129 130 131 132 133 134 135 136 137 138 139 140 141 142 143 144 145 146 147 148 149 150 151 152 153 154 155 156 157 158 159 160 161 162 163 164 165 166 167 168 169 170 171 172 173 174 175 176 177 178 179 180 181 182 183 184 185 186 187 188 189 190 191 192 193 194 195 196 197 198 199 200 201 202 203 204 205 206 207 208 209 210 211 212 213 214 215 216 217 218 219 220 221 222 223 224 225 226 227 228 229 230 231 232 233 234 235 236 237 238 239 240 241 242 243 244 245 246 247 248 249 250 251 252 253 254 255 256 257 258 259 260 261 262 263 264 265 266 267 268 269 270 271 272 273 274 275 276 277 278 279 280 281 282 283 284 285 286 287 288 289 290 291 292 293 294 295 296 297 298 299 300 301 302 303 304 305 306 307 308 309 310 311 312 313 314 315 316 317 318 319 320 321 322 323 324 325 326 327 328 329 330 331 332 333 334 335 336 337 338 339 340 341 342 343 344 345 346 347 348 349 350 351 352 353 354 355 356 357 358 359 360 361 362 363 364 365 366 367 368 369 370 371 372 373 374 375 376 377 378 379 380 381 382 383 384 385 386 387 388 389 390 391 392 393 394 395 396 397 398 399 400 401 402 403 404 405 406 407 408 409 410 411 412 413 414 415 416 417 418 419 420 421 422 423 424 425 426 427 428 429 430 431 432 433 434 435 436 437 438 439 440 441 442 443 444 445 446 447 448 449 450 451 452 453 454 455 456 457 458 459 460 461 462 463 464 465 466 467 468 469 470 471 472 473 474 475 476 477 478 479 480 481 482 483 484 485 486 487 488 489 490 491 492 493 494 495 496 497 498 499 500 501 502 503 504 505 506 507 508 509 510 511 512 513 514 515 516 517 518 519 520 521 522 523 524 525 526 527 528 529 530 531 532 533 534 535 536 537 538 539 540 541 542 543 544 545 546 547 548 549 550 551 552 553 554 555 556 557 558 559 560 561 562 563 564 565 566 567 568 569 570 571 572 573 574 575 576 577 578 579 580 581 582 583 584 585 586 587 588 589 590 591 592 593 594 595 596 597 598 599 600 601 602 603 604 605 606 607 608 609 610 611 612 613 614 615 616 617 618 619 620 621 622 623 624 625 626 627 628 629 630 631 632 633 634 635 636 637 638 639 640 641 642 643 644 645 646 647 648 649 650 651 652 653 654 655 656 657 658 659 660 661 662 663 664 665 666 667 668 669 670 671 672 673 674 675 676 677 678 679 680 681 682 683 684 685 686 687 688 689 690 691 692 693 694 695 696 697 698 699 700 701 702 703 704 705 706 707 708 709 710 711 712 713 714 715 716 717 718 719 720 721 722 723 724 725 726 727 728 729 730 731 732 733 734 735 736 737 738 739 740 741 742 743 744 745 746 747 748 749 750 751 752 753 754 755 756 757 758 759 760 761 762 763 764 765 766 767 768 769 770 771 772 773 774 775 776 777 778 779 780 781 782 783 784 785 786 787 788 789 790 791 792 793 794 795 796 797 798 799 800 801 802 803 804 805 806 807 808 809 810 811 812 813 814 815 816 817 818 819 820 821 822 823 824 825 826 827 828 829 830 831 832 833 834 835 836 837 838 839 840 841 842 843 844 845 846 847 848 849 850 851 852 853 854 855 856 857 858 859 860 861 862 863 864 865 866 867 868 869 870 871 872 873 874 875 876 877 878 879 880 881 882 883 884 885 886 887 888 889 890 891 892 893 894 895 896 897 898 899 900 901 902 903 904 905 906 907 908 909 910 911 912 913 914 915 916 917 918 919 920 921 922 923 924 925 926 927 928 929 930 931 932 933 934 935 936 937 938 939 940 941 942 943 944 945 946 947 948 949 950 951 952 953 954 955 956 957 958 959 960 961 962 963 964 965 966 967 968 969 970 971 972 973 974 975 976 977 978 979 980 981 982 983 984 985 986 987 988 989 990 991 992 993 994 995 996 997 998 999 1000 1001 1002 1003 1004 1005 1006 1007 1008 1009 1010 1011 1012 1013 1014 1015 1016 1017 1018 1019 1020 1021 1022 1023 1024 1025 1026 1027 1028 1029 1030 1031 1032 1033 1034 1035 1036 1037 1038 1039 104

.....

.....

River Basin MISSOURI

Also in: Plot No.	Twp.	Rge.	Plot No.	Twp.	Rge.	Plot No.	Twp.	Rge.	Information From:
-------------------	------	------	----------	------	------	----------	------	------	-------------------

Aiso Mt. Flat No.....	Twp.....	Rge.....	Flat No.....	Twp.....	Rge.....	Flat No.....	Twp.....	Rge.....	HOLTE
Plat No.	Twp.	Rge.	Plat No.	Twp.	Rge.	Plat No.	Twp.	Rge.	

Flat No.	Twp.	Rge.	Flat No.	Twp.	Rge.	Flat No.	Twp.	Rge.	EARL XXXX
---------------	-----------	-----------	---------------	-----------	-----------	---------------	-----------	-----------	----------------------

6		4	8	2	1
7	8	9	10	11	12
18	17	16	15	14	13
19	20	21	22	23	24
30	29	28	27	26	25
31	32	33	34	35	36

Land Ownership.

.....

.....

County SHERIDAN

T.36...R.56... Plat No 14...

Farm Checked: Date 8-12-70

MONTANA WATER RESOURCES BOARD
Water Resources Survey

Photo No. 344-222

By G. WISEMAN

Legal Land Owner GORDON THOMPSON Address WESTBY, MONTANA

Operator SAME Address SAME

NOTE: R—Denotes Regular Irrigation. F—Flood Irrigation.

Adequate Supply: Yes No Explain
Remarks

River Basin MISSOURI

Also in: Plat No.	Twp.	Rge.	Plat No.	Twp.	Rge.	Plat No.	Twp.	Rge.
Plat No.	Twp.	Rge.	Plat No.	Twp.	Rge.	Plat No.	Twp.	Rge.

Information From:
GORDON THOMPSON.....

6	5	4	3	2	1
7	8	9	10	11	12
13	14	15	16	17	18
19	20	21	22	23	24
25	26	27	28	29	30
31	32	33	34	35	36

Land Ownership.....

.....

.....

County 3447000 N

T56 R57 Plat No. 15

Farm Checked, Date 5-14-70

MONTANA WATER RESOURCES BOARD
Water Resources Survey

Photo No. AH-14

By G. C. JENNIFER

Legal Land Owner *CLARENCE PIERSON*

Address COMERTOWN, MONTANA

Operator **520,202**

Address..... SAME

Water is delivered by: ☐ Private System;

2. Ditch Company;

3. State Project;

4. Federal Project;

5. Irrigation District

NOTE R Denotes Regular Irrigation. F—Flood Irrigation.

Adequate Supply	Yes	No	Explain
Remarks			

River Boat MISSOURI

[illegible]

FIELD SURVEY

6	5	4	3	2	1
7	8	9	10	11	12
13	17	16	15	14	13
19	20	21	22	23	24
30	29	28	27	26	25
31	32	33	34	35	36

Land Ownership

.....

.....

County SHERIDAN

T. 36 R. 56 Plat No. 15

Farm Checked: Date 8-14-70

MONTANA WATER RESOURCES BOARD
Water Resources Survey

Photo No. SHH-16

By C. WISEMAN

Legal Land Owner. MILDRED HOETH ETAL Address. CONER TOWN, MONTANA

Operator 9/D HARRY L. JOHNSON Address SOME

Water is delivered by:— 1. Private System; 2. Ditch Company; 3. State Project; 4. Federal Project; 5. Irrigation District.

[illegible]

NOTE: R—Denotes Regular Irrigation. F—Flood Irrigation.

Adequate Supply: Yes..... No..... Explain.....

Remarks

River Basin MISSOURI

Also in: Plat No.	Twp.....	Rge.....	Plat No.....	Twp.....	Rge.....	Plat No.....	Twp.....	Rge.....
Plat No.....	Twp.....	Rge.....	Plat No.....	Twp.....	Rge.....	Plat No.....	Twp.....	Rge.....

Information From:

HARRY L. JOHNSON

6	5	4	3	2	1
7	8	9	10	11	12
13	14	15	16	17	18
19	20	21	22	23	24
25	26	27	28	29	30
31	32	33	34	35	36

Land Ownership

.....

.....

T. 36 R. 56 Plat No. 15

Photo No. 9HH-16



Operator OLD HARRY JOHNSON Address SAME

Water is delivered by:— 1. Private System; 2. Ditch Company; 3. State Project; 4. Federal Project; 5. Irrigation District

[illegible]

NOTE: R—C notes Regular Irrigation. F—Flood Irrigation.

Adequate Supply: Yes..... No..... Explain.....


Remarks:

River Basin MISSOURI

Also in: Plat No.	Twp.	Rge.	Plat No.	Twp.	Rge.	Plat No.	Twp.	Rge.
Plat No.	Twp.	Rge.	Plat No.	Twp.	Rge.	Plat No.	Twp.	Rge.

Information From:

HARRY JOHNSON



Land Ownership.....
.....
.....

County SHERIDAN

T. 36 R. 56 Plat No. 15

Farm Checked: Date 8-19 -70.

MONTANA WATER RESOURCES BOARD

Photo No. 444-87

Water Resources Survey

By G. LUISEMAN

Legal Land Owner HARRY L. JOHNSON Address COMERTOWN, MONTANA

Operator.....SAME..... Address.....SAME.....

Water is delivered by:— 1. Private System; 2. Ditch Company; 3. State Project; 4. Federal Project; 5. Irrigation District.

[illegible]

NOTE: R—Denotes Regular Irrigation. F—Flood Irrigation.

Adequate Supply: Yes..... No..... Explain.....

Remarks:	
----------	--

...River Basin... *MISSOURI*

Also in: Plat No.....	Twp.....	Rge.....	Plat No.....	Twp.....	Rge.....	Plat No.....	Twp.....	Rge.....
Plat No.....	Twp.....	Rge.....	Plat No.....	Twp.....	Rge.....	Plat No.....	Twp.....	Rge.....

Information From:

HARRY JOHNSON

6	5	4	3	2	1
7	8	9	10	11	12
13	17	16	15	14	13
19	20	21	22	23	24
29	29	28	27	26	25
31	32	33	34	35	36

Land Ownership.....

.....

.....

County SHERIDAN

T. 36...R. 57... Flat No. 5.....

Farm Checked: Date 8-19-70

MONTANA WATER RESOURCES BOARD
Water Resources Survey

Photo No. 344-212, 344-214

By G. WISEMAN

4HH-89

Legal Land Owner CUSKER, MORSE, RICE ETAL Address WESBY, MONTANA

Operator JAMES RICE Address SAME

Water is delivered by:— 1. Private System; 2. Ditch Company; 3. State Project; 4. Federal Project; 5. Irrigation District

[illegible]

NOTE: R—Denotes Regular Irrigation. F—Flood Irrigation.

Adequate Supply: Yes No Explain.....
Remarks.....

.....River Basin MISSOURI.....

Also in: Plat No.	Twp.	Rge.	Plat No.	Twp.	Rge.	Plat No.	Twp.	Rge.
Plat No.	Twp.	Rge.	Plat No.	Twp.	Rge.	Plat No.	Twp.	Rge.

Information From:
JAMES RICE

6	5	4	3	2	1
7	8	9	10	11	12
18	17	16	15	14	13
19	20	21	22	23	24
30	29	28	27	26	25
31	32	33	34	35	36

Land Ownership.....

.....

.....

County Franklin

T 364 R 555 Plat No. 12

Farm Checked: Date 7-18-1933

Photo No. 344.205

By John J. [Signature]

Legal Land Owner James E. Lawrence Northridge

Address... *Monte Carlo*

Operator.

Address

Water is delivered by:— 1. Private System;

2. Ditch Company;

3. State Project;

4. Federal Project;

5. Irrigation District

[illegible]

NOTE: R—Denotes Regu. Irrigation. F—Flood Irrigation.

Adequate Supply: Yes..... No..... Explain.

Remarks.

River Basin

Also in: Plat No.	Twp.	Rge.	Plat No.	Twp.	Rge.	Plat No.	Twp.	Rge.
Plat No.	Twp.	Rge.	Plat No.	Twp.	Rge.	Plat No.	Twp.	Rge.

Information From:

County SHERIDAN

T36 R5-C Plat No. 16

Farm Checked: Date 8-18-70

MONTANA WATER RESOURCES BOARD

Photo No. OH-10

Water Resources Survey

By G. (X) S. M. B. IV

Legal Land Owner ELFETA M. DECKER Address WESTBY

Operator. LESSEE ROBERT LENINIGER Address. SAME

Water is delivered by:— 1. Private System; 2. Ditch Company; 3. State Project; 4. Federal Project; 5. Irrigation District.

[illegible]

NOTE: R—Denotes Regular Irrigation. F—Flood Irrigation.

Adequate Supply: Yes..... No..... Explain.....
Remarks.....

Remarks:	
----------	--

...River Basin MISSOURI

Also in: Plat No.	Twp.	Rge.	Plat No.	Twp.	Rge.	Plat No.	Twp.	Rge.
Plat No.	Twp.	Rge.	Plat No.	Twp.	Rge.	Plat No.	Twp.	Rge.

Information From:

ROBERT LEININGER

7.5-210

6	5	4	3	2	1
7	8	9	10	11	12
18	17	16	15	14	13
19	20	21	22	23	24
30	29	28	27	26	25
31	32	33	34	35	36

Land Ownership

.....

.....

County SALIDAN

T³⁶ R 5^E Plat No. 16

Farm Checked: Date 8-18-70

MONTANA WATER RESOURCES BOARD
Water Resources Survey

Photo No. 344-210

By G. WISEMAN

Legal Land Owner SHIRLEY SHAL KEENAN Address LUSTRY MONTANA

Operator: JOHN J. SHORL HUSBAND Address:

Water is delivered by:— 1. Private System; 2. Ditch Company; 3. State Project; 4. Federal Project; 5. Irrigation District.

NOTE: R—Denotes Regular Irrigation. F—Flood Irrigation.

* JOHN WICAL SAID THAT WHEN HE FILED THIS WATER RIGHT HE CONSTRUCTED A ~~DIKE~~ DIKE TO DIRECT THE WATER BUT THE FIRST TIME WATER CAME DOWN THE COULEE IT WASHED OUT HE SAID HE REBUILT THE DIKE AGAIN & IT ALSO WASHED OUT. HE THEN GAVE UP BECAUSE A NEIGHBOR BUILT A RESERVOIR ACROSS THE MAIN COULEE IN SEC 32 AND CUT OFF THE RUN OFF. HE ALSO SAID THE LAND RELIEVES ENOUGH WATER WITH OUT DIKES TO GROW ALL THE CROP HE NEEDS.

SHI 'EY SAKVAL KFEKANI IS HIS WIFE & THEY USE HER MAIDEN NAME AS WELL AS A MARRIED NAME ON THERE PROPERTY FOR TAXES SAK

River Basin MISSOURI

Also in: Plat No. Twp. Rge.	Plat No. Twp. Rge.	Plat No. Twp. Rge.	Information From: <i>JOHN SHANK</i>
Fiat No. Twp. Rge.	Plat No. Twp. Rge.	Plat No. Twp. Rge.	

Information From:

TOMMY SHAW

6	5	4	3	2	1
7	8	9	10	11	12
18	17	16	15	14	13
19	20	21	22	23	24
30	29	28	27	26	25
31	32	33	34	35	36

Land Ownership

.....

.....