

F-1-A

County SHERIDANT 37N R 51E Plat No. 1Farm Checked: Date 8-13-11

## MONTANA WATER RESOURCES BOARD

## Water Resources Survey

Photo No. \_\_\_\_\_

By J. J. J.Legal Land Owner RAYMOND & ECHO GARBERGAddress WHITE TAIL  
FLINTHILL RESERVEOperator DAVE

Address \_\_\_\_\_

Water is delivered by:— 1. Private System; 2. Ditch Company; 3. State Project; 4. Federal Project; 5. Irrigation District

App. No. Decree No.	NAME OF APPROPRIATOR O WHOM DECREE	NAME OF STREAM	Date App. Date Priority	Miner's Inches	In Use	NAME OF DITCH (Water Delivered By)	No.	R/F	Present Irr. Acres	Irrigable Acres
SNR 704	RAYMOND & ECHO GARBERG	WHITE TAIL CREEK	3-1-1963	1600	I	GARBERG DUMPS & DITCHES	1	R1	41	F1
	FOR SNR SEC 27									
2-387	ELMER E. THOMAS, V	CORRAL CREEK	11-4-1911	200	I	GARBERG DITCHES	1	R2	2	
	FOR LOT 10, 11, 12, 13, 14, 15, 16, 17, 18, 19, 20, 21, 22, 23, 24, 25, 26, 27, 28, 29, 30, 31, 32, 33, 34, 35, 36, 37, 38, 39, 40, 41, 42, 43, 44, 45, 46, 47, 48, 49, 50, 51, 52, 53, 54, 55, 56, 57, 58, 59, 60, 61, 62, 63, 64, 65, 66, 67, 68, 69, 70, 71, 72, 73, 74, 75, 76, 77, 78, 79, 80, 81, 82, 83, 84, 85, 86, 87, 88, 89, 90, 91, 92, 93, 94, 95, 96, 97, 98, 99, 100									
SNR 714	RAYMOND & ECHO GARBERG	MINNEAPOLIS DITCH	12-20-1963	244	I	GARBERG DITCH, LINES 6, 7, 8, 9, 10, 11, 12, 13, 14, 15, 16, 17, 18, 19, 20, 21, 22, 23, 24, 25, 26, 27, 28, 29, 30, 31, 32, 33, 34, 35, 36, 37, 38, 39, 40, 41, 42, 43, 44, 45, 46, 47, 48, 49, 50, 51, 52, 53, 54, 55, 56, 57, 58, 59, 60, 61, 62, 63, 64, 65, 66, 67, 68, 69, 70, 71, 72, 73, 74, 75, 76, 77, 78, 79, 80, 81, 82, 83, 84, 85, 86, 87, 88, 89, 90, 91, 92, 93, 94, 95, 96, 97, 98, 99, 100		R2	416	
	FOR LANDS & LOTS OF SEC 77									
2-387	ELMER E. THOMAS, V	WHITE TAIL CREEK	6-2-1909	400	N	THOMAS DITCH	1	R		PK
	FOR LOT 10, 11, 12, 13, 14, 15, 16, 17, 18, 19, 20, 21, 22, 23, 24, 25, 26, 27, 28, 29, 30, 31, 32, 33, 34, 35, 36, 37, 38, 39, 40, 41, 42, 43, 44, 45, 46, 47, 48, 49, 50, 51, 52, 53, 54, 55, 56, 57, 58, 59, 60, 61, 62, 63, 64, 65, 66, 67, 68, 69, 70, 71, 72, 73, 74, 75, 76, 77, 78, 79, 80, 81, 82, 83, 84, 85, 86, 87, 88, 89, 90, 91, 92, 93, 94, 95, 96, 97, 98, 99, 100									

NOTE: R—Denotes Regular Irrigation. F—Food Irrigation.

Adequate Supply: Yes \_\_\_\_\_ No \_\_\_\_\_ Explain \_\_\_\_\_  
Remarks \_\_\_\_\_

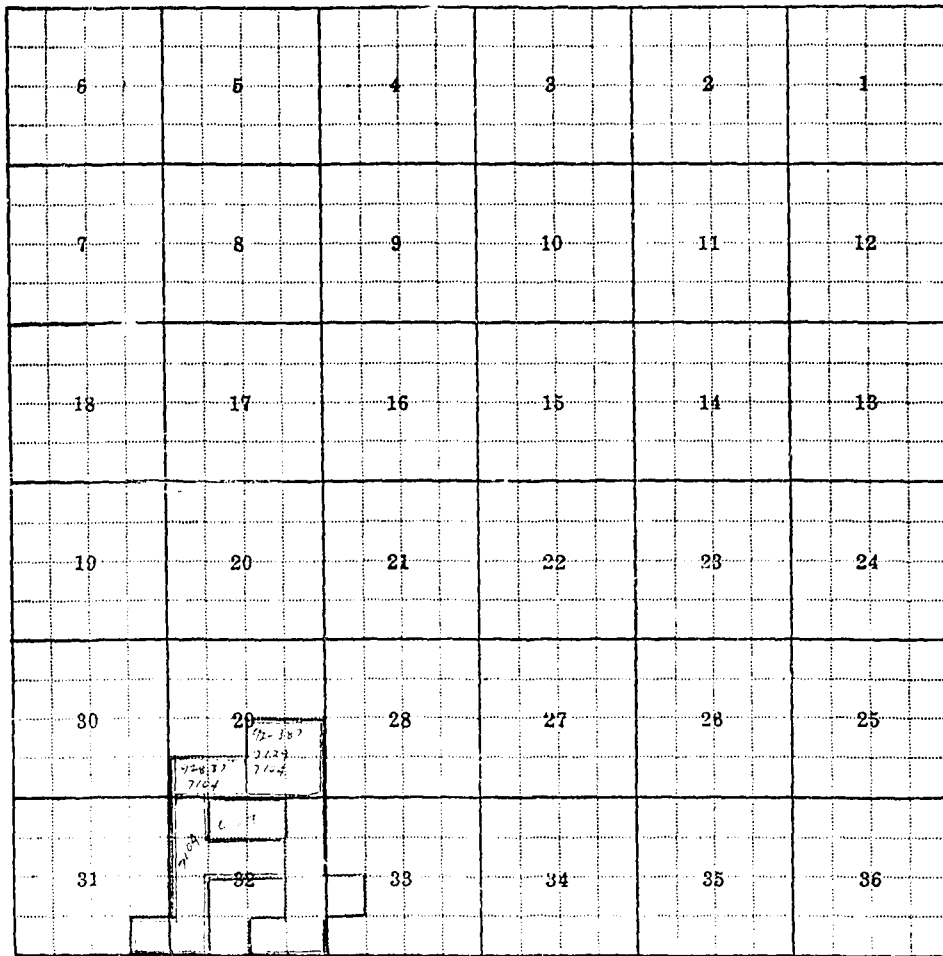
Garberg has a creek flowing through his property to the south. This is a small creek but will not  
 carry much water. Some of this system is new after the photo was taken.  
 The south edge of the irrigation south of the RR. holds the water from the  
 the RR. The water from the fields also holds the water. He pumps on the fields. He  
 has a good system in all his ditches. He has two pumps.

River Basin MISSOURI

Also in: Plat No. _____ Twp. _____ Rge. _____	Plat No. _____ Twp. _____ Rge. _____	Plat No. _____ Twp. _____ Rge. _____
Plat No. _____ Twp. _____ Rge. _____	Plat No. _____ Twp. _____ Rge. _____	Plat No. _____ Twp. _____ Rge. _____

Information From:

RAYMOND GARBERG



Land Ownership

County . . . Saginaw

T. 374 R. 515 Plat No. 1

**MONTANA WATER RESOURCES BOARD**  
Water Resources Survey

Photo No. 44-324, 44A-263,.....

444 246, 246-265

Address ~~██████████~~ 607600K

Address. OUTLOOK

Water is delivered by:-- 1. Private System; 2. Ditch Company; 3. State Project; 4. Federal Project; 5. Irrigation District

[illegible]

**NOTE: R—Denotes Regular Irrigation. F—Flood Irrigation.**

Adequate Supply: Yes ☐ No ☐ Explain 

Remarks
<div style="border: 1px solid black; height: 100px; width: 100%;"></div>

PLANT, SINK, GET, WATER WHEN THE SINK W. IN NOT TAKE IT ALL.

[illegible][illegible][illegible]

\_\_\_\_\_ River Basin, \_\_\_\_\_

Ally in: Plot No.	Trwp	Rge	Plot No.	Trwp	Rge	Plot No.	Trwp	Rge
-------------------	------	-----	----------	------	-----	----------	------	-----

Information From:

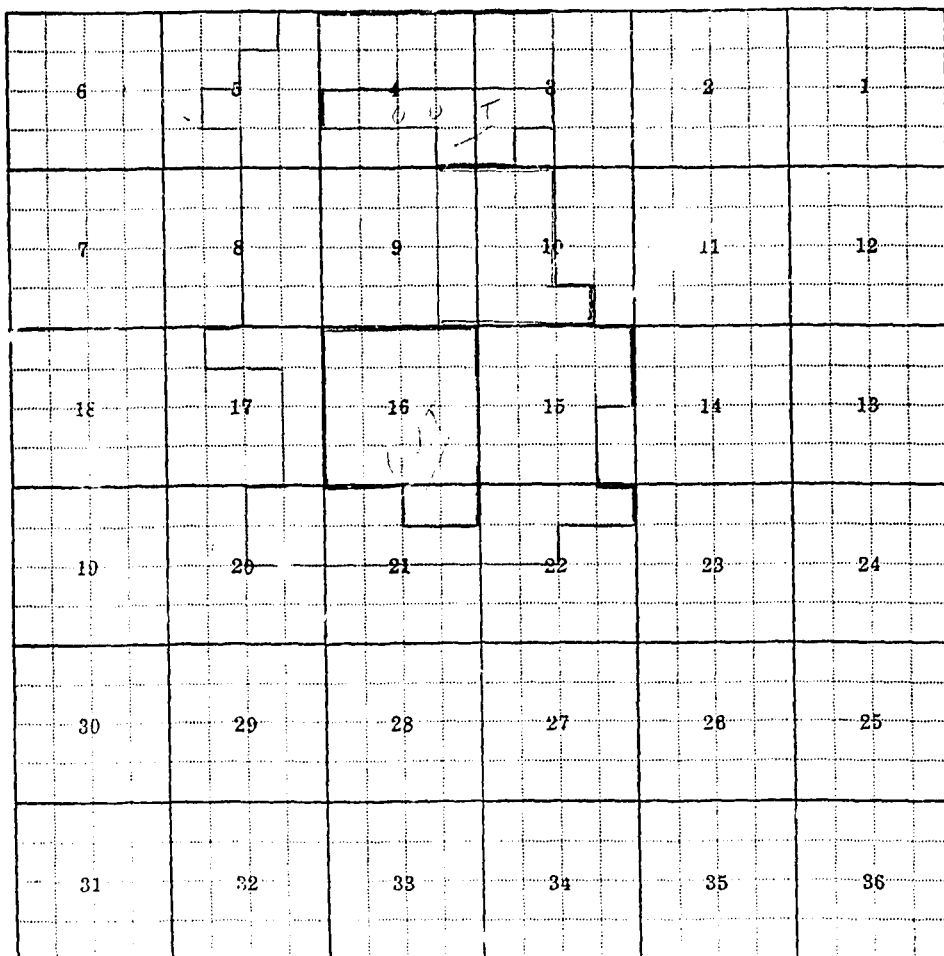
[illegible]

Plat No.	Twp.	Rge.	Plat No.	Twp.	Rge.	Plat No.	Twp.	Rge.	FIELD SURVEY
----------	------	------	----------	------	------	----------	------	------	--------------

Bill Wirtz

Information From:

FIELD SURVEY  
BILL WIRTZ



Land Ownership .....

.....

.....

F-1-A

County TERRELLFarm Checked: Date 5-12-70By J. M. J.

**MONTANA WATER RESOURCES BOARD**  
Water Resources Survey

T57N R. 5E Plat No. 1Photo No. 234, 235, 238236, 244, 249, 250, 253Legal Land Owner MILBURN S. FAITZ Address MILBURNOperator FAITZ Address MILBURNWater is delivered by: ☐ Private System; ☐ 2. Ditch Company; ☐ 3. State Project; ☐ 4. Federal Project; ☐ 5. Irrigation District

App. No. Decree No.	NAME OF APPROPRIATOR TO WHOM DECREED	NAME OF STREAM	Date App. Date Priority	Miner's Inches	In Use	NAME OF DITCH (Water Delivered By)	No.	R/F	Present Irr. Acres	Irrigable Acres
92-125	MILBURN S. FAITZ	BEAVER CREEK	1-1-1903	1000	NO	<del>FAITZ</del> LITCHES	1			171
						MILBURN S. FAITZ				
22-64	MILBURN S. FAITZ	WHITE CREEK	4-1-1901	700	NO	FAITZ LITCHES	1			
91-548	CO. 22	WHITE CREEK								
	SEC. 22	WHITE CREEK								
12-66	MILBURN S. FAITZ	WHITE CREEK	1-1-1903	1000	NO					
11-54	MILBURN S. FAITZ	WHITE CREEK	5-1-1900	2000	NO					

NOTE: R—Denotes Regular Irrigation. F—Flood Irrigation.

Adequate Supply: Yes ☐ No ☐ Explain NORemarks SECS. 22, 23, 24, 25, 26, 27, 28, 29, 30, 31, 32, 33, 34, 35, 36, 37, 38, 39, 40, 41, 42, 43, 44, 45, 46, 47, 48, 49, 50, 51, 52, 53, 54, 55, 56, 57, 58, 59, 60, 61, 62, 63, 64, 65, 66, 67, 68, 69, 70, 71, 72, 73, 74, 75, 76, 77, 78, 79, 80, 81, 82, 83, 84, 85, 86, 87, 88, 89, 90, 91, 92, 93, 94, 95, 96, 97, 98, 99, 100, 101, 102, 103, 104, 105, 106, 107, 108, 109, 110, 111, 112, 113, 114, 115, 116, 117, 118, 119, 120, 121, 122, 123, 124, 125, 126, 127, 128, 129, 130, 131, 132, 133, 134, 135, 136, 137, 138, 139, 140, 141, 142, 143, 144, 145, 146, 147, 148, 149, 150, 151, 152, 153, 154, 155, 156, 157, 158, 159, 160, 161, 162, 163, 164, 165, 166, 167, 168, 169, 170, 171, 172, 173, 174, 175, 176, 177, 178, 179, 180, 181, 182, 183, 184, 185, 186, 187, 188, 189, 190, 191, 192, 193, 194, 195, 196, 197, 198, 199, 200, 201, 202, 203, 204, 205, 206, 207, 208, 209, 210, 211, 212, 213, 214, 215, 216, 217, 218, 219, 220, 221, 222, 223, 224, 225, 226, 227, 228, 229, 230, 231, 232, 233, 234, 235, 236, 237, 238, 239, 240, 241, 242, 243, 244, 245, 246, 247, 248, 249, 250, 251, 252, 253, 254, 255, 256, 257, 258, 259, 260, 261, 262, 263, 264, 265, 266, 267, 268, 269, 270, 271, 272, 273, 274, 275, 276, 277, 278, 279, 280, 281, 282, 283, 284, 285, 286, 287, 288, 289, 290, 291, 292, 293, 294, 295, 296, 297, 298, 299, 300, 301, 302, 303, 304, 305, 306, 307, 308, 309, 310, 311, 312, 313, 314, 315, 316, 317, 318, 319, 320, 321, 322, 323, 324, 325, 326, 327, 328, 329, 330, 331, 332, 333, 334, 335, 336, 337, 338, 339, 340, 341, 342, 343, 344, 345, 346, 347, 348, 349, 350, 351, 352, 353, 354, 355, 356, 357, 358, 359, 360, 361, 362, 363, 364, 365, 366, 367, 368, 369, 370, 371, 372, 373, 374, 375, 376, 377, 378, 379, 380, 381, 382, 383, 384, 385, 386, 387, 388, 389, 390, 391, 392, 393, 394, 395, 396, 397, 398, 399, 400, 401, 402, 403, 404, 405, 406, 407, 408, 409, 410, 411, 412, 413, 414, 415, 416, 417, 418, 419, 420, 421, 422, 423, 424, 425, 426, 427, 428, 429, 430, 431, 432, 433, 434, 435, 436, 437, 438, 439, 440, 441, 442, 443, 444, 445, 446, 447, 448, 449, 450, 451, 452, 453, 454, 455, 456, 457, 458, 459, 460, 461, 462, 463, 464, 465, 466, 467, 468, 469, 470, 471, 472, 473, 474, 475, 476, 477, 478, 479, 480, 481, 482, 483, 484, 485, 486, 487, 488, 489, 490, 491, 492, 493, 494, 495, 496, 497, 498, 499, 500, 501, 502, 503, 504, 505, 506, 507, 508, 509, 510, 511, 512, 513, 514, 515, 516, 517, 518, 519, 520, 521, 522, 523, 524, 525, 526, 527, 528, 529, 530, 531, 532, 533, 534, 535, 536, 537, 538, 539, 540, 541, 542, 543, 544, 545, 546, 547, 548, 549, 550, 551, 552, 553, 554, 555, 556, 557, 558, 559, 560, 561, 562, 563, 564, 565, 566, 567, 568, 569, 570, 571, 572, 573, 574, 575, 576, 577, 578, 579, 580, 581, 582, 583, 584, 585, 586, 587, 588, 589, 590, 591, 592, 593, 594, 595, 596, 597, 598, 599, 600, 601, 602, 603, 604, 605, 606, 607, 608, 609, 610, 611, 612, 613, 614, 615, 616, 617, 618, 619, 620, 621, 622, 623, 624, 625, 626, 627, 628, 629, 630, 631, 632, 633, 634, 635, 636, 637, 638, 639, 640, 641, 642, 643, 644, 645, 646, 647, 648, 649, 650, 651, 652, 653, 654, 655, 656, 657, 658, 659, 660, 661, 662, 663, 664, 665, 666, 667, 668, 669, 670, 671, 672, 673, 674, 675, 676, 677, 678, 679, 680, 681, 682, 683, 684, 685, 686, 687, 688, 689, 690, 691, 692, 693, 694, 695, 696, 697, 698, 699, 700, 701, 702, 703, 704, 705, 706, 707, 708, 709, 710, 711, 712, 713, 714, 715, 716, 717, 718, 719, 720, 721, 722, 723, 724, 725, 726, 727, 728, 729, 730, 731, 732, 733, 734, 735, 736, 737, 738, 739, 740, 741, 742, 743, 744, 745, 746, 747, 748, 749, 750, 751, 752, 753, 754, 755, 756, 757, 758, 759, 760, 761, 762, 763, 764, 765, 766, 767, 768, 769, 770, 771, 772, 773, 774, 775, 776, 777, 778, 779, 780, 781, 782, 783, 784, 785, 786, 787, 788, 789, 790, 791, 792, 793, 794, 795, 796, 797, 798, 799, 800, 801, 802, 803, 804, 805, 806, 807, 808, 809, 810, 811, 812, 813, 814, 815, 816, 817, 818, 819, 820, 821, 822, 823, 824, 825, 826, 827, 828, 829, 830, 831, 832, 833, 834, 835, 836, 837, 838, 839, 840, 841, 842, 843, 844, 845, 846, 847, 848, 849, 850, 851, 852, 853, 854, 855, 856, 857, 858, 859, 860, 861, 862, 863, 864, 865, 866, 867, 868, 869, 870, 871, 872, 873, 874, 875, 876, 877, 878, 879, 880, 881, 882, 883, 884, 885, 886, 887, 888, 889, 890, 891, 892, 893, 894, 895, 896, 897, 898, 899, 900, 901, 902, 903, 904, 905, 906, 907, 908, 909, 910, 911, 912, 913, 914, 915, 916, 917, 918, 919, 920, 921, 922, 923, 924, 925, 926, 927, 928, 929, 930, 931, 932, 933, 934, 935, 936, 937, 938, 939, 940, 941, 942, 943, 944, 945, 946, 947, 948, 949, 950, 951, 952, 953, 954, 955, 956, 957, 958, 959, 960, 961, 962, 963, 964, 965, 966, 967, 968, 969, 970, 971, 972, 973, 974, 975, 976, 977, 978, 979, 980, 981, 982, 983, 984, 985, 986, 987, 988, 989, 990, 991, 992, 993, 994, 995, 996, 997, 998, 999, 1000River Basin MISSOURI

Also in: Plat No. 1 Twp. 5 Rge. 1 Plat No. 1 Twp. 5 Rge. 1 Plat No. 1 Twp. 5 Rge. 1  
 Plat No. 1 Twp. 5 Rge. 1 Plat No. 1 Twp. 5 Rge. 1 Plat No. 1 Twp. 5 Rge. 1

Information From:

MILBURN FAITZ

6	5	4	3	2	1
7	8	9	10	11	12
18		16	15	14	13
19	20	21	22	23	24
30	29	28	27	26	25
31	32	33	34	35	36

Land Ownership .....

.....

.....

County.....SHERIDAN.....

T. 574 R. 572 Plat No. 1

Farm Checked: Date 8-1-76...

Photo No. 7410-2065248

By John J. ...

41412 = 65 1/2 267

Legal Land Owner GLENN & ETHEL HARRIES Address ~~Front St.~~ 107 LOCK

Operator Off. ROBINSON Address C. T. Lott

Water is delivered by:— 1. Private System; 2. Ditch Company; 3. State Project; 4. Federal Project; 5. Irrigation District

[illegible]

NOTE: R—Denotes Regular Irrigation. F—Flood Irrigation.

Adequate Supply: Yes ☐ No ☐ Explain \_\_\_\_\_

Remarks \_\_\_\_\_

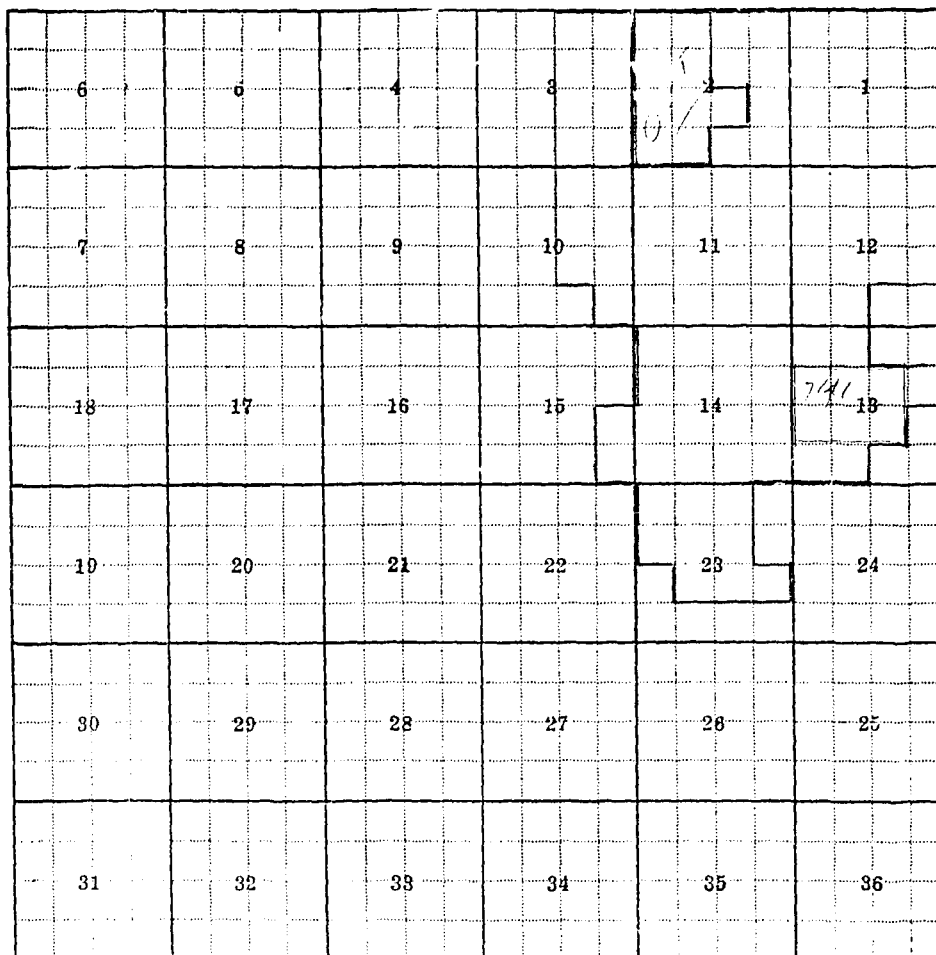
THEY SAID THIS SYSTEM IS NOT A VERY GOOD ONE BUT SHALL BE REPAIRED EARLY. THIS GROWN  
TO SAY THAT I LEAVE IF I THINK I CAN WORK HERE THE BRUSH OUT OF HIS DITCHES & REPAIR  
HIS DIKES & DIVERSIONS OF THE GREAT FLOOD MUST BE DONE WITHOUT ANY MORE DIKE OR DITCHES.  
THE DIKE & DIVERSIONS OF THE ADJACENT FIELDS IS IN GOOD CONDITION. HERMES & RIZAS ARE BROTHERS IN LAW  
& OPERATE THIS TOGETHER. THE FERTILIZATION OF THE SOUTH OF THE DIVISION IS ASYR & WHEN THE WATER RUNS  
ACROSS THE FLOOD THE DIVISION IS FLOODS THIS BEING NEARBYING INTO THE CORNER.

River Basin MISSOURI

Also in: Plat No.	Twp.	Rge.	Plat No.	Twp.	Rge.	Plat No.	Twp.	Rge.
Plat No.	Twp.	Rge.	Plat No.	Twp.	Rge.	Plat No.	Twp.	Rge.

Information From: *THEL HARVEY*

Information From:  
THIEL HARMLESS



Land Ownership



County SHERIDAN

T 374 R 515 Plat No. 1

Farm Checked: Date... .. 8-17-76

**MONTANA WATER RESOURCES BOARD**  
Water Resources Survey

Photo No. 44234

Bv John

Legal Land Owner ALICE & FRANCIS FELLON

Address ~~XXXXXXXXXX~~ OUTLOOK

Operator..... DAK

Address

Water is delivered by:— 1. Private System; 2. Ditch Company; 3. State Project; 4. Federal Project; 5. Irrigation District.

NOTE: R—Denotes Regular Irrigation. F—Flood Irrigation.

Adequate Supply: Yes No Explain

Remarks

1. V13. FLOOD. 7.25. FLOODING. MURDER. 12. FLOOD. FLOODS. OUT OF CROOK CREEK INTO HER DINE IN  
FL SW. 1. 5. 2. 3.

RECEIVED IN THE OFFICE IN NEW YORK SEC. 36. 'S FROM THE OLD OWNERSHIP IN THE INVOICE  
SEC. 26. THE OLD OWNERSHIP COULD COVERAGE MUST BE RE. P. DID NOT THIS YEAR

...River Basin.....*MISSOURI*

Also in: Plat No. ....	Twp. ....	Rge. ....	Plat No. ....	Twp. ....	Rge. ....	Plat No. ....	Twp. ....	Rge. ....
Plat No. ....	Twp. ....	Rge. ....	Plat No. ....	Twp. ....	Rge. ....	Plat No. ....	Twp. ....	Rge. ....

Information From:

FRANCIS FLEON

6	5	4	3	2	1
7	8	9	10	11	12
18	17	16	15	14	13
19	20	21	22	23	24
30	29	28	27	26	25
31	32	33	34	35	36

Land Ownership .....

.....

.....

F-1-A

County SHERIDANT. 37N R. 51E Plat No. 1Farm Checked: Date 8-14-76

## MONTANA WATER RESOURCES BOARD

Photo No. 244 256 258 258

## Water Resources Survey

By JANLegal Land Owner WASH BROSAddress FAIRVIEW REDSTONEOperator SHANK

Address

Water is delivered by:- 1. Private System;

2. Ditch Company;

3. State Project;

4. Federal Project;

5. Irrigation District

App. No. Decree No.	NAME OF PROPRIETOR TO WHOM DECREE	NAME OF STREAM	Date App. Date Priority	Miner's Inches	In Use	NAME OF DITCH (Water Delivered By)	No.	R/F	Present Irr. Acres	Irrigable Acres
72-413	SALENA J. C. V. A.	SAND ROCK CREEK	4-27-1912	240	NU					
72-412	ALAN D. DESHIA FOR F. BUNK S.	WHITETAIL CREEK	4-27-1912	240	I	NASH PUMPS & DIKES (NORTH OF RAILROAD SOUTH OF RAILROAD)	1 R. R1 R2			

NOTE: R—Denotes Regular Irrigation. F—Flood Irrigation.

Adequate Supply: Yes No Explain

Remarks

MIN. INCHES USE WHITETAIL CREEK IN THE DIKES SOUTH OF THE RAILROAD & IN THE EAST DIKE NO. 1 & 2 & 3 & 4 & 5 & 6 & 7 & 8 & 9 & 10 & 11 & 12 & 13 & 14 & 15 & 16 & 17 & 18 & 19 & 20 & 21 & 22 & 23 & 24 & 25 & 26 & 27 & 28 & 29 & 30 & 31 & 32 & 33 & 34 & 35 & 36 & 37 & 38 & 39 & 40 & 41 & 42 & 43 & 44 & 45 & 46 & 47 & 48 & 49 & 50 & 51 & 52 & 53 & 54 & 55 & 56 & 57 & 58 & 59 & 60 & 61 & 62 & 63 & 64 & 65 & 66 & 67 & 68 & 69 & 70 & 71 & 72 & 73 & 74 & 75 & 76 & 77 & 78 & 79 & 80 & 81 & 82 & 83 & 84 & 85 & 86 & 87 & 88 & 89 & 90 & 91 & 92 & 93 & 94 & 95 & 96 & 97 & 98 & 99 & 100

\* Look at photo for which IRR. is R1 &amp; R2

River Basin MISSOURI

Also in: Plat No.	Twp.	Rge.	Plat No.	Twp.	Rge.	Plat No.	Twp.	Rge.
Plat No.	Twp.	Rge.	Plat No.	Twp.	Rge.	Plat No.	Twp.	Rge.

Information From:

FROM A.C.M.

6	5	4	3	2	1
7	8	9	10	11	12
18	17	16	15	14	13
19	20	21	22	23	24
30	29	28 22-1-12 72-417	27	26	25
31	32	33	34	35	36

Land Ownership

County.....SHERIDAN.....

T 37N R 52E Plat No. 2

Farm Checked: Date 8-14-70

Photo No. 144-250 AHA-252

By JIM

444-267

Legal Land Owner..... HARLEY ROBINSON.....

Address 1000 14th St NW

Operator: 241E Address: \_\_\_\_\_

Water is delivered by:— 1. Private System; 2. Ditch Company; 3. State Project; 4. Federal Project; 5. Irrigation District

[illegible]

**NOTE: R—Denotes Regular Irrigation. F—Flood Irrigation.**

Adequate Supply: Yes No Explain.  
Remarks

SYSTEM WASHED OUT

River Basin MISSOURI

Also on: Plat No. ....	Twp. ....	Rge. ....	Plat No. ....	Twp. ....	Rge. ....	Plat No. ....	Twp. ....	Rge. ....
Plat No. ....	Twp. ....	Rge. ....	Plat No. ....	Twp. ....	Rge. ....	Plat No. ....	Twp. ....	Rge. ....

Information From:  
HARLEY ROBINSON

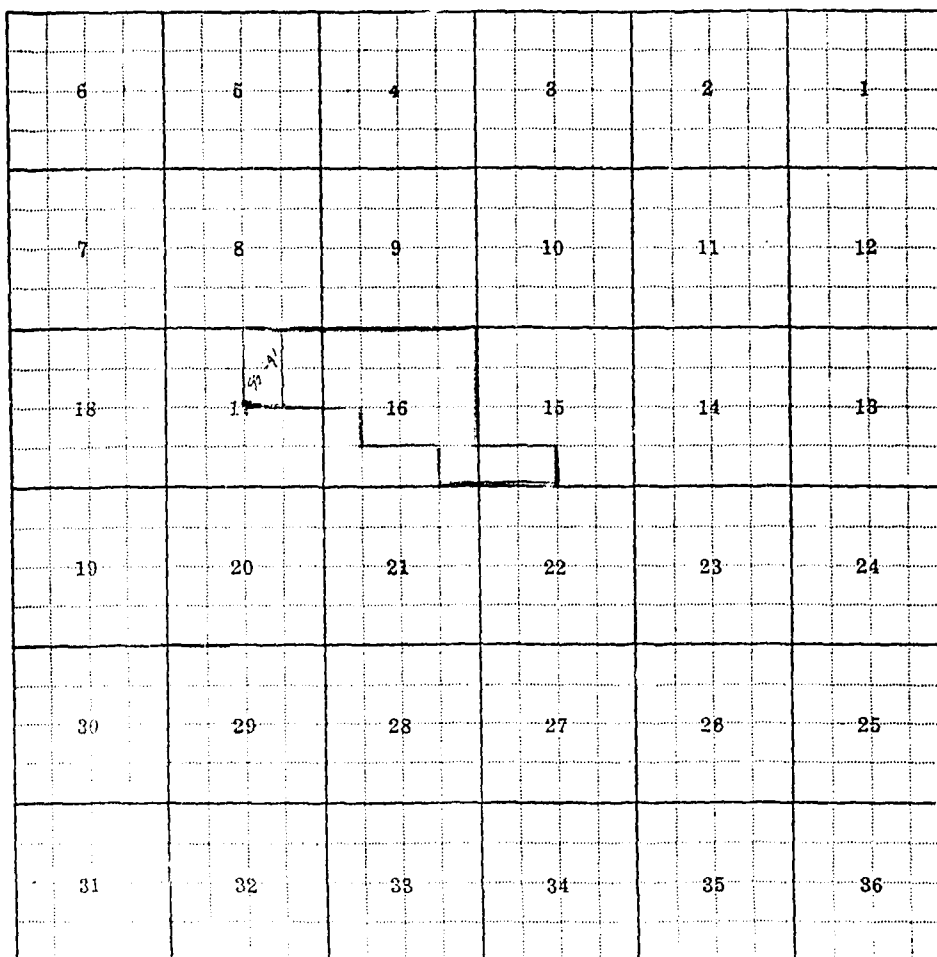
6	5	4	3	2	1
7	8	9	10	11	12
18	17 9-2-1	16	15	14	13
19	20	21	22	23	24
30	29	28	27	26	25
31	32	33	34	35	36

Land Ownership .....

.....

.....

HATLEY ROBINSON



Land Ownership

.....

.....

.....



County SHERIDAN

T 37N R 52E Plat No. 2

Farm Checked: Date... 8-17-76

**MONTANA WATER RESOURCES BOARD**  
**Water Resources Survey**

Photo No. 214-269 444-271

By JLM

Legal Land Owner.....THEODORE WIRTZ

Address.....OUTLOOK  
FLAYVILLE

Operator.. SAFARI

Address.....

Water is delivered by:— (1. Private System;

2. Ditch Company;

3. State Project;

4. Federal Project;

## 5. Irrigation District

[illegible]

NOTE: R—Denotes Regular Irrigation. F—Flood Irrigation.

Adequate Supply: Yes . No..... Explain.

Remarks.

1. THE CARPENTERS ARE WORKING OUT. HE PLANS TO REPAIR THEM THIS FALL  
BEFORE MOVING OUT TO MEET TO WORK. HE HAS SOME ALKAL HERE.

.. River Basin ..... Missouri

Also in: Plat No.	Twp.	Rge.	Plat No.	Twp.	Rge.	Plat No.	Twp.	Rge.
Plat No.	Twp.	Rge.	Plat No.	Twp.	Rge.	Plat No.	Twp.	Rge.

Information From:

BILL RINTZ

6	5	4	3	2	1	
		92-57				
7	8	9	10	11	12	
18	17	16	15	14	13	
19	20	21	22	23	24	
30	29	28	27	26	25	
31	32	33	34	35	36	

Land Ownership

.....

.....

.....

County. SHERIDAN

T. 37N R. 52E Plat No. 2

Farm Checked: Date... 8-17-70

**MONTANA WATER RESOURCES BOARD**  
**Water Resources Survey**

Photo No. 444-271

Bv 1/100

Legal Land Owner.....

Address.....

Operator..... LEO ZILLER

Address 1001 20th St

Water is delivered by:— 1. Private System; 2. Ditch Company; 3. State Project; 4. Federal Project; 5. Irrigation District

[illegible]

NOTE: R—Denotes Regular Irrigation. F—Flood Irrigation.

Adequate Supply: Yes ☐ No ☐ Explain \_\_\_\_\_

Remarks \_\_\_\_\_

...River Basin... *Missouri*

Also in: Plat No. .... Twp. .... Rge. ....	Plat No. .... Twp. .... Rge. ....	Plat No. .... Twp. .... Rge. ....
Plat No. .... Twp. .... Rge. ....	Plat No. .... Twp. .... Rge. ....	Plat No. .... Twp. .... Rge. ....

Information From:

FIELD SURVEY

57103

↓

				12/1/50		
6	5	4	3	2	1	
7	8	9	10	11	12	
18	17	16	15	14	13	
19	20	21	22	23	24	
30	29	28	27	26	25	
31	32	33	34	35	36	

Land Ownership

.....

.....

.....

F-1-A

County SHERIDANT. 37N R. 52E Plat No. 2Farm Checked: Date 8-17-70MONTANA WATER RESOURCES BOARD  
Water Resources SurveyPhoto No. 444-271By J.A.Legal Land Owner LEO G. ZEDLERAddress CUTLACKOperator JAMES

Address

Water is delivered by:— 1. Private System; 2. Ditch Company; 3. State Project; 4. Federal Project; 5. Irrigation District

App. No. Decree No.	NAME OF APPROPRIATOR TO WHOM DECEED	NAME OF STREAM	Date App. Date Priority	Miner's Inches	In Use	NAME OF DITCH (Water Delivered By)	No.	R/F	Present Irr. Acres	Irrigable Acres
92-370	W. L. S. SAGES	LYON CREEK	3-28-1910	240	5					
	ROW WITH 4.52 SIDES OF CREEK									
	S. L. SAGES									
92-370	L. ARNOLD W. SAGES	LYON CREEK	5-15-1909	240	5					
	100' TOWN BANK									

NOTE: R—Denotes Regular Irrigation. F—Flood Irrigation.

Adequate Supply: Yes No Explain

Remarks

River Basin MISSOURI

Also in: Plat No. Twp. Rge.	Plat No. Twp. Rge.	Plat No. Twp. Rge.	Plat No. Twp. Rge.
Plat No. Twp. Rge.	Plat No. Twp. Rge.	Plat No. Twp. Rge.	Plat No. Twp. Rge.

Information From:

FIELD SURVEY

6	5	4	3	2	1
7	8	9	10	11	12
18	17	16	15	14	13
10	20	21	22	23	24
30	29	28	27	26	25
31	32	33	34	35	36

Land Ownership

T 37N-R 53E

③

No Irr.

County SHERIDAN

T. 37N R. 54E Plat No. 4

Farm Checked: Date 12-1-70

**MONTANA WATER RESOURCES BOARD**  
**Water Resources Survey**

Photo No. 444-126

By J. M.

Legal Land Owner.....RALPH MELLE

Address RAYMOND, MONT

Operator..... SA.112

Address

Water is delivered by.— 1. Private System;

2. Ditch Company;

3. State Project;

4. Federal Project;

## 5. Irrigation District

[illegible]

**NOTE: R—Denotes Regular Irrigation. F—Flood Irrigation.**

Adequate Supply: Yes..... No..... Explain.

Remarks.

River Bas: MISSOURI

Also in: Plat No.....	Twp.....	Rge.....	Plat No.....	Twp.....	Rge.....	Plat No.....	Twp.....	Rge.....
Plat No.....	Twp.....	Rge.....	Plat No.....	Twp.....	Rge.....	Plat No.....	Twp.....	Rge.....

Information From:

FIELD SURVEY



6	5	4	3	2	1
7	8	9	10	11	12
13	14	15	16	17	18
19	20	21	22	23	24
25	26	27	28	29	30
31	32	33	34	35	36

Land Ownership .....

.....

.....

Sheridan Co.  
No spacing  
Watch For Twp.

County SHERIDAN .....

T.37 R.55 Plat No. 5

Farm Checked: Date 2-5-70

**MONTANA WATER RESOURCES BOARD**  
Water Resources Survey

Photo No. 444-289, 544-89.91

By G. WISFMAN .....

DHH-122, 120, 118

Legal Land Owner WANKEL FARMS INC

Address.....RAYMOND, MONTANA.....

Operator SAME

Address.....*SAME*.....

Water is delivered by:— 1. Private System;                      2. Ditch Company;                      3. State Project;                      4. Federal Project;                      5. Irrigation District.

[illegible]

**NOTE:** R—Denotes Regular Irrigation. F—Flood Irrigation.

Adequate Supply: Yes . No ... Explain.

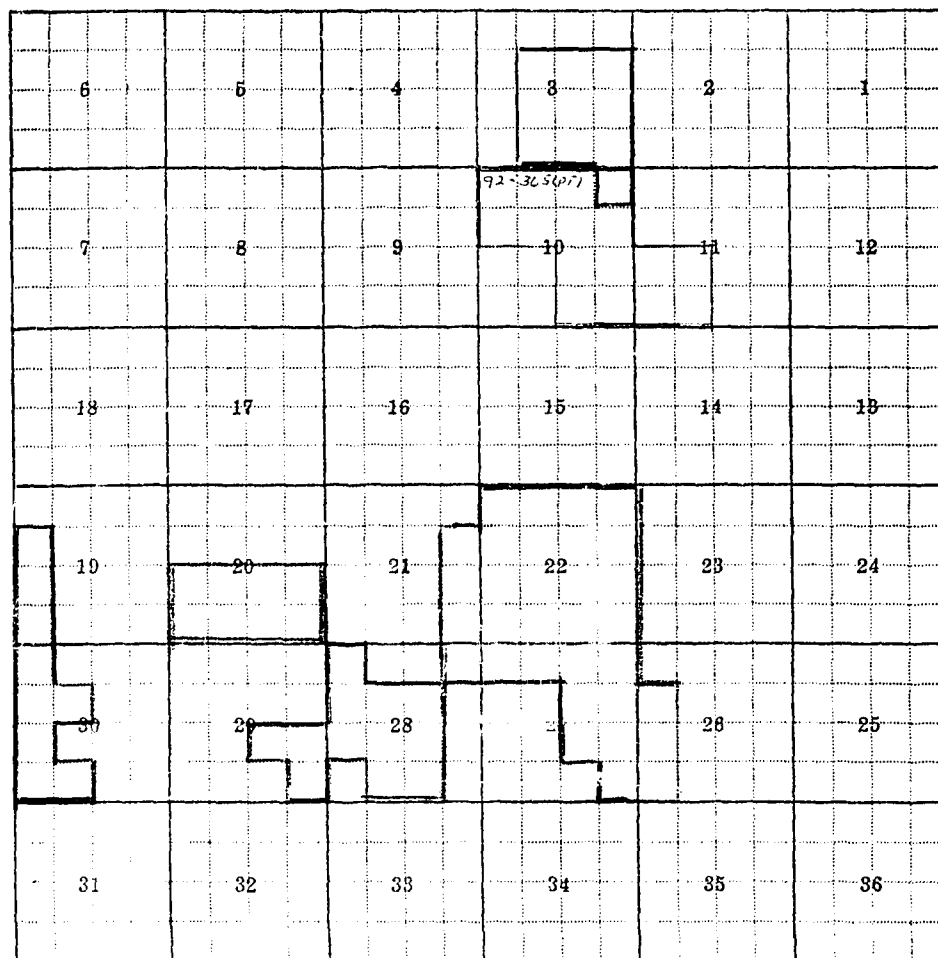
Remarks

..River Basin....MISSOURI

Also in: Plat No.	Twp.	Rge	Plat No.	Twp.	Rge	Plat No.	Twp.	Rge.
Plat No.	Twp.	Rge	Plat No.	Twp.	Rge	Plat No.	Twp.	Rge

Information From:

## FIELD SURVEY



Land Ownership

County SHERIDAN

T. 57 R 55 Plat No. 5

Farm Checked: Date 8-5-70

**MONTANA WATER RESOURCES BOARD**  
**Water Resources Survey**

Photo No. 0HH-291, 0HH-289,

By G. WISEMAN

5-HH-87

Legal Land Owner TIM CLAYSON Address RAYMOND, MONTANA

Operator       SAME       Address       SAME      

Water is delivered by:— 1. Private System; 2. Ditch Company; 3. State Project; 4. Federal Project; 5. Irrigation District

[illegible]

NOTE: R—Denotes Regular Irrigation. F—Flood Irrigation.

Adequate Supply: Yes No Explain.....

Remarks

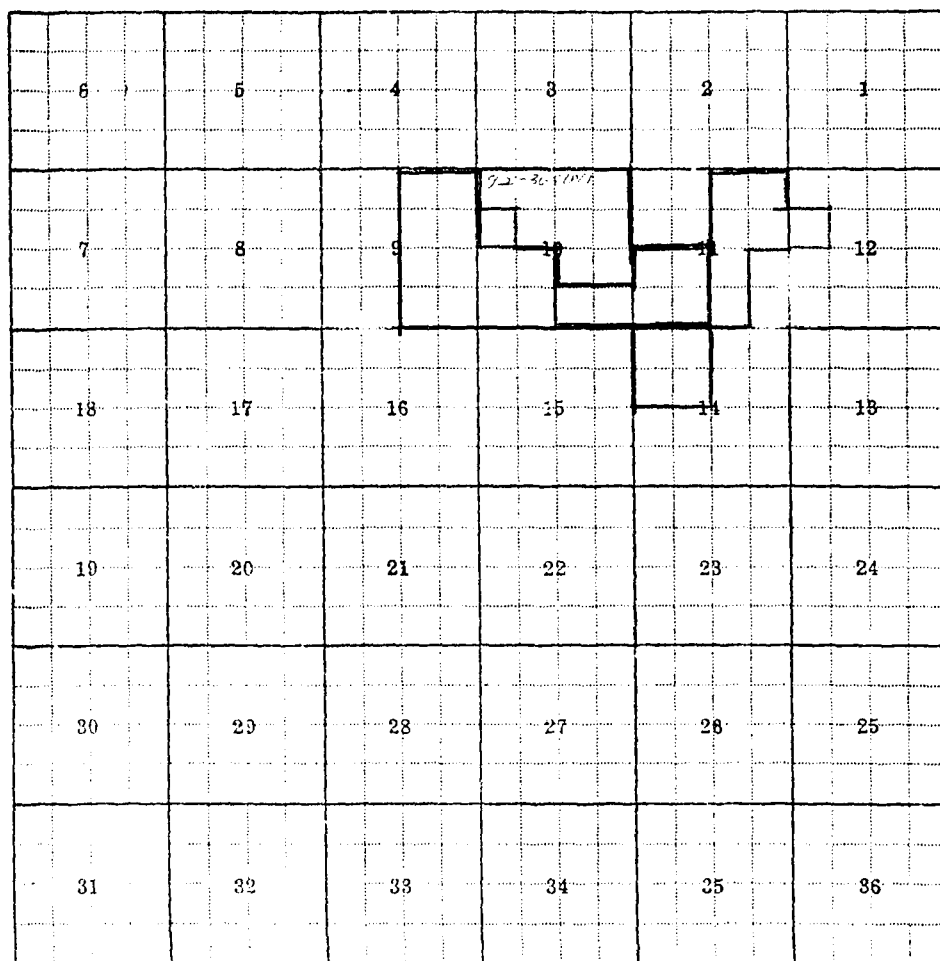
FIELD SURVEY IDENTIFY THE SYSTEM WAS NEVER BUILT ON WILD MANS  
CREEK DROVE OVER THE PREP THOROUGHLY AND FOUND NO DAM OR DITCH

River Basin MISSOURI

Also in: Plat No.	Twp.	Rge	Plat No.	Twp.	Rge	Plat No.	Twp.	Rge
Plat No.	Twp.	Rge	Plat No.	Twp.	Rge	Plat No.	Twp.	Rge

Information From:

## FIELD SURVEY



Land Ownership

County SHERIDAN

T-57 R. 55 Plat No. 5

Farm Checked: Date 8-5-70

## Water Resources Survey

Photo No. 444-289

By G. WISEMAN

0111-297

Legal Land Owner CLAYSON FIDEL

Address.....RAYMOND, MONTANA

Operator.....LITH E. CLAWSON

Address.....SAME

Water is delivered by:— 1. Private System;

2. Ditch Company;

3. State Project;

4. Federal Project;

### 5. Irrigation District

[illegible]

**NOTE: R—Denotes Regular Irrigation. F—Flood Irrigation.**

Adequate Supply: Yes..... No..... Explain.....

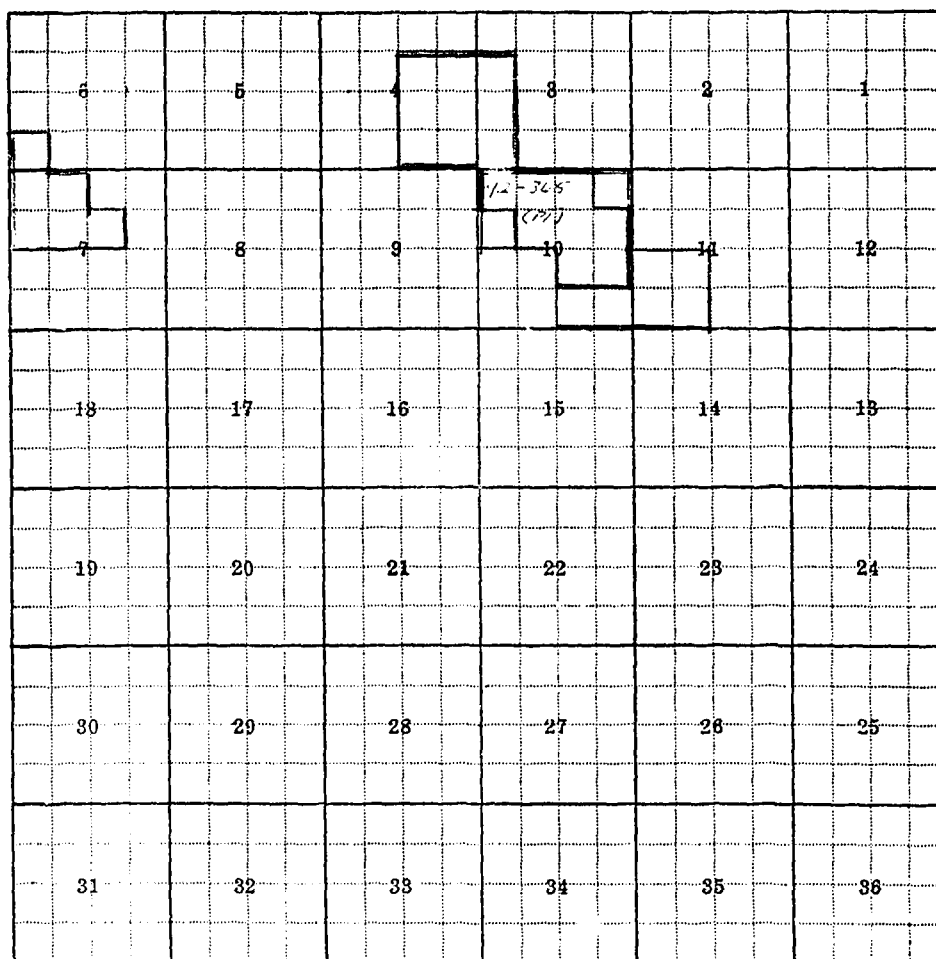
Remarks.

..River Basin.....MISSOURI

Also in: Plat No. .... Twp. .... Rge. ....	Plat No. .... Twp. .... Rge. ....	Plat No. .... Twp. .... Rge. ....
Plat No. .... Twp. .... Rge. ....	Plat No. .... Twp. .... Rge. ....	Plat No. .... Twp. .... Rge. ....

Information From:

## FIELD SURVEY



Land Ownership.....

.....

.....



County SHERIDAN

T. 37 R. 56 Plat No. 6

Farm Checked: Date 8-6-70

**MONTANA WATER RESOURCES BOARD**  
Water Resources Survey

Photo No. 444-185, 295, 293,

By... G. LUSENAIN

181, 183, 4HH16, 4HH-114

Legal Land Owner ANTHONY W. SPECTRA KAUON

Address WESTBY, MONTANA

Operator SHMIE

Address.....SAME.....

Water is delivered by:— 1. Private System; 2. Ditch Company; 3. State Project; 4. Federal Project; 5. Irrigation District.

[illegible]

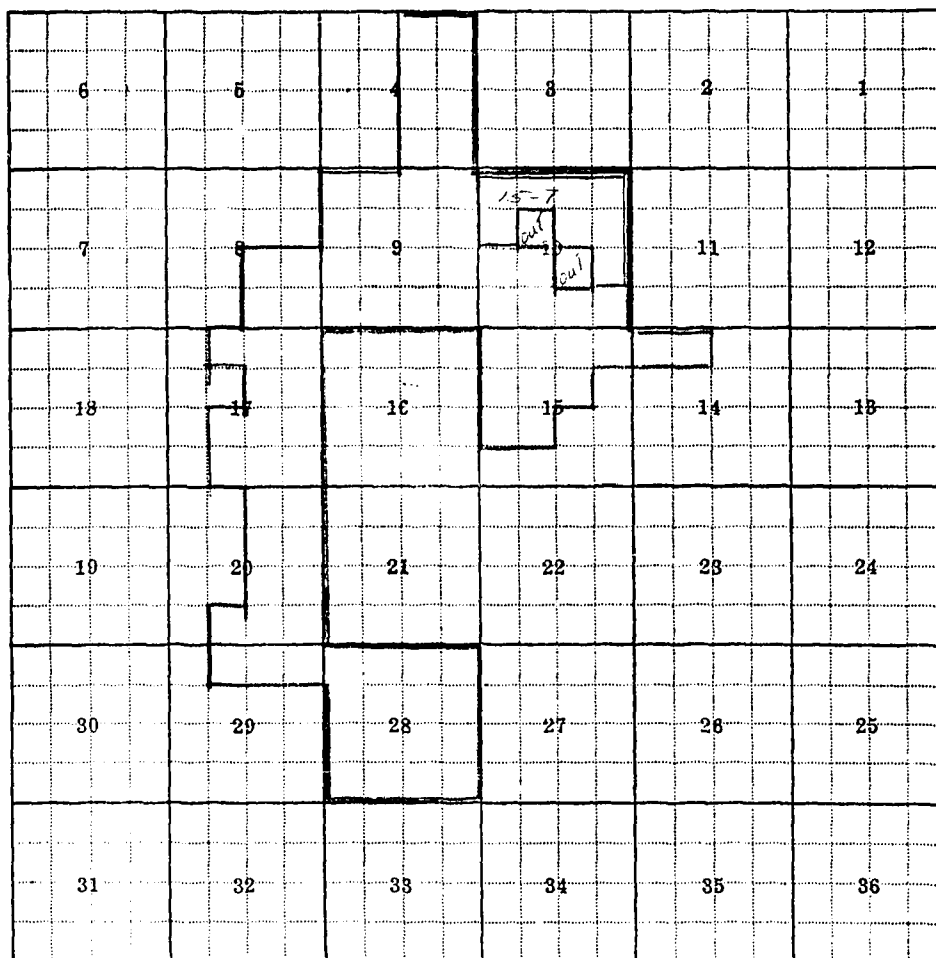
NOTE: R—Denotes Regular Irrigation. F—Flood Irrigation.

Adequate Supply: Yes..... No..... Explain.....  
Remarks.....

River Basin MISSOURI

Also in: Plat No. ....	Twp. ....	Rge. ....	Plat No. ....	Twp. ....	Rge. ....	Plat No. ....	Twp. ....	Rge. ....
Plat No. ....	Twp. ....	Rge. ....	Plat No. ....	Twp. ....	Rge. ....	Plat No. ....	Twp. ....	Rge. ....

Information From:  
FIELD SURVEY &  
ARTHUR MANNEL



Land Ownership.....  
.....  
.....

County SHERIDAN

T37 R. 56 Plat No. 6

Farm Checked: Date 8-6-70

**MONTANA WATER RESOURCES BOARD**  
**Water Resources Survey**

Photo No. 9411-293

By G. WISEMAN

Legal Land Owner ARTHUR MANN: L Address DODLEY MOUNTAIN

Operator SAME Address SAME

Water is delivered by:— 1. Private System;                      2. Ditch Company;                      3. State Project;                      4. Federal Project;                      5. Irrigation District.

[illegible]

NOTE: R--Denotes Regular Irrigation. F--Flood Irrigation.

Adequate Supply: Yes..... No..... Explain.....  
 Remarks.....

X MR MANNEL SAID THAT WHEN HE FILED THE WATER RIGHT HE HAD INTENSIONS OF IRR BUT NEVER DID BECAUSE THE LAND WAS PLOWED UP, THE RAY PLOWED UNDER AND WHEAT WAS PLANTED.

River Basin MISSOURI

Also in: Plat No.	Twp.	Rge.	Plat No.	Twp.	Rge.	Plat No.	Twp.	Rge.
Plat No.	Twp.	Rge.	Plat No.	Twp.	Rge.	Plat No.	Twp.	Rge.

Information From:  
ARTILLER MANNEL

6	5 15-31	4	3	2	1
7	8	9	10	11	12
18	17	16	15	14	13
10	20	21	22	23	24
30	29	28	27	26	25
31	32	33	34	35	36

Land Ownership .....

.....

.....

T37N-R 57E

⑦

THIS DRAINAGE IN  
THE NORTH PART OF  
THIS TOWNSHIP IS  
PROBIBLY A DEAD BASIN.  
(NO DRAINAGE OUT OF IT.)

SOME IN THE NE PORTION  
IS PROBIBLY HUDSON BAY DRAINAGE.

T37N-R58E

⑧

HUDSON BAY DRAINAGE

County SHERIDAN

T. 37 R. 58 Plat No. 8

Photo No. 444-307

By G. WISEMAN

444-305

Legal Land Owner MAYNARD EGGEN Address WESTBY, MONTANA

Operator.....*SAME*.....Address.....*SAME*.....

Water is delivered by:— 1. Private System; 2. Ditch Company; 3. State Project; 4. Federal Project; 5. Irrigation District

[illegible]

**NOTE: R—Denotes Regular Irrigation. F—Flood Irrigation.**

Adequate Supply: Yes..... No..... Explain.....

Remarks	

\* 92-341 MR. EGGEN SAID HE HAS NEVER IRR OUT OF FOX LAKE BUT HE HAS AND USES WATER FROM THE LAKE.

River Basin NDIS: QPR1

Also in: Plat No. .... Twp. .... Rge. ....	Plat No. .... Twp. .... Rge. ....	Plat No. .... Twp. .... Rge. ....
Plat No. .... Twp. .... Rge. ....	Plat No. .... Twp. .... Rge. ....	Plat No. .... Twp. .... Rge. ....

Information From:

NOBYNARD EGGEN

			72-581				
6		5	4	3	2	1	
7	8	9	10	11	12		
18	17	16	15	14	13		
19	20	21	22	23	24		
30	29	28	27	26	25		
31	32	33	34	35	36		

Land Ownership.....

.....

.....



County.....SHERIDAN.....

T36N R52E Plat No. 10

Farm Checked: Date.....8-25-70.....

Photo No. 5H11-59, 3H4-245

By JIM

Legal Land Owner.....JOHN THORSON.....

Operator.....*SAME*..... Adress.....

Operator.....

Water is delivered by:— 1. Private System;                      2. Ditch Company;                      3. State Project;                      4. Federal Project;                      5. Irrigation District

[illegible]

**NOTE:** R—Denotes Regular Irrigation. F—Flood Irrigation.

Adequate Supply: Yes..... No..... Explain.....  
Remarks.....

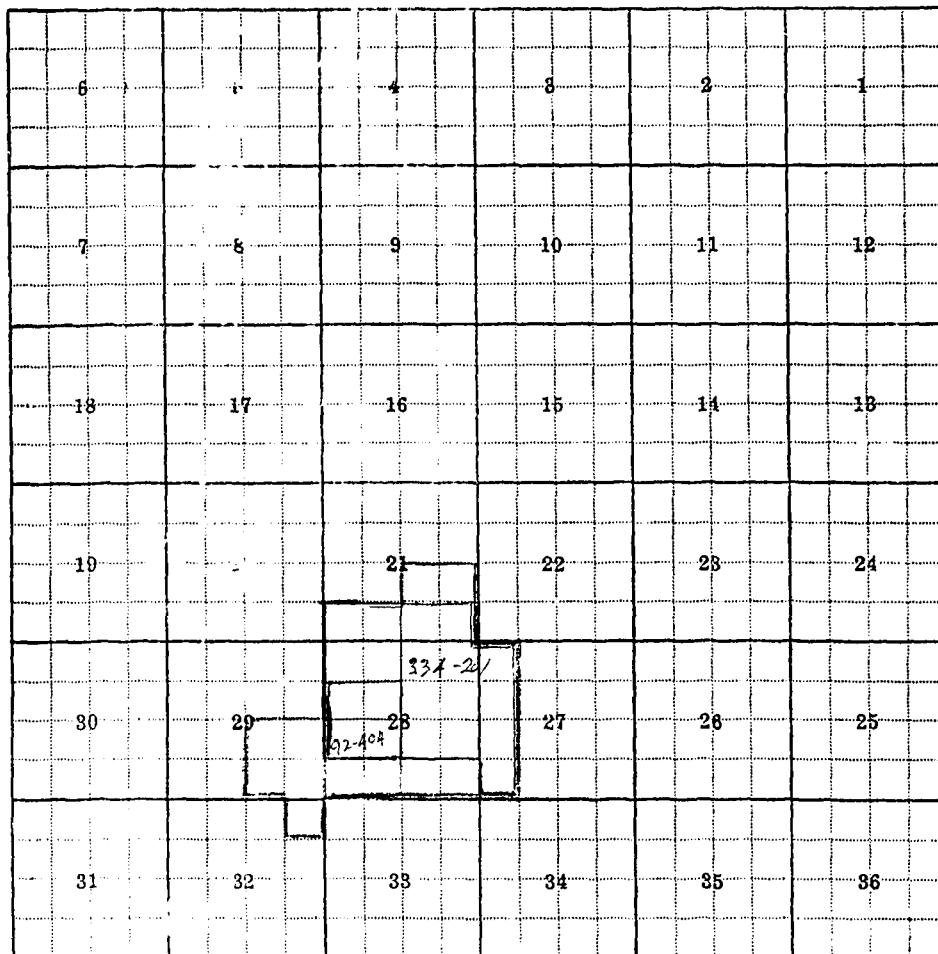
[illegible]

...River Basin... *VI 1550021*

Information From:

Also in: Plat No. ....	Twp. ....	Rge. ....	Plat No. ....	Twp. ....	Rge. ....	Plat No. ....	Twp. ....	Rge. ....
Plat No. ....	Twp. ....	Rge. ....	Plat No. ....	Twp. ....	Rge. ....	Plat No. ....	Twp. ....	Rge. ....

JOHN TILLY  
FBI - SAVANNAH



Land Ownership .....

.....

.....

County.....SHELDON.....

T 36 N R. 52 E      Plat No. 10

Farm Checked: Date..... 8-25-76.....

## Water Resources Survey

Photo No. 344247 5 293

By J. C. J.

Legal Land Owner..... PERSON C TRUCE ..... Address REDSTONE

Operator..... *SAME* ..... Address.....

Water is delivered by:— 1. Private System; 2. Ditch Company; 3. State Project; 4. Federal Project; 5. Irrigation District

App. No. Decree No.	NAME OF APPROPRIATOR TO WHOM DECREED	NAME OF STREAM	Date App. Date Priority	Miner's Inches	In Use	NAME OF DITCH (Water Delivered By)	No.	R/F	Present Irr. Acres	Irrigable Acres
1-1	Carlton - 1900	HEADWATERS OF BR. ALUMIN.	1-1-00	?	NO	TANGE DITCHES	4			
1-4	John S. S. S. S.	BR. ALUMIN. CREEK	7-18-00	2000	NO					

NOTE: R--Denotes Regular Irrigation. F--Flood Irrigation.

Adequate Supply: Yes..... No..... Explain.....

Remarks  
THESE DYES WRT NOT KNOWN WHEN THESE DYES WERE PUT IN - BEFORE HE OWNED THE LAND.  
THE SOL DYES WERE NOT MADE A PART OF THEM. THERE IS AN MAP - MAYBE 91-4  
AT 1000 YDS. FROM DUNE ITS 22 NLR-DYE. THE DYES ARE IN NOT IN GOOD  
SHAPE. THERE IS AN HILERS OR SOL MOUNTY CORRE. AND NO SIGN OF A PUMP SITE.  
DYES ARE MANY SMALL 30 LBS. IN THIS AREA. 8 W. SEC 32. THIS COULD BE PY  
OR 2000 YDS. SE W. 1/4 1/4. BECAUSE OF ALKALI.

...River Basin... 11/550021

Also in: Plat No. ....	Twp. ....	Rge. ....	Plat No. ....	Twp. ....	Rge. ....	Plat No. ....	Twp. ....	Rge. ....
Plat No. ....	Twp. ....	Rge. ....	Plat No. ....	Twp. ....	Rge. ....	Plat No. ....	Twp. ....	Rge. ....

Information From:

.....  
CROWN THATCH  
.....  
FIELD SURVEY

6	5	4	3	2	1
7	8	9	10	11	12
18	17	16	15	14	13
19	20	21	22	23	24
30	29	28	27	26	25
31	32	33	34	35	36

Land Ownership .....

.....

.....

County SHERIDAN

T 36 NR 52 E Plat No. 10

Farm Checked: Date 8-24-70

**MONTANA WATER RESOURCES BOARD**  
**Water Resources Survey**

Photo No. 444-12, 44561

By J. M.

Legal Land Owner HENRY & BARBARA RADONS Address OUTLOOK

Operator..... *SAME* ..... Address.....

Water is delivered by:— 1. Private System;                      2. Ditch Company;                      3. State Project;                      4. Federal Project;                      5. Irrigation District.

App. No. Decree No.	NAME OF APPROPRIATOR TO WHOM DECREED	NAME OF STREAM	Date App. Priority	Miner's Inches	In Use	NAME OF DITCH (Water Delivered By)	No.	R/F	Present Irr. Acres	Irrigable Acres
* 92-219	EARL R. BAIGGS	CHRYS CREEK ON COLLEGE	2-20-1906	3000	<del>100</del> 15					
	PO. W. BANK NE NW 1/4 SEC 9				-5					
334961	HENRY RADONS	SPRING	11-1944	?	S	NESE SEC. 3				
331331	HENRY RADONS	WELL	12-12-1962	40 c.m.	W/S	SESW SEC. 11				

**NOTE: R—Denotes Regular Irrigation. F—Flood Irrigation.**

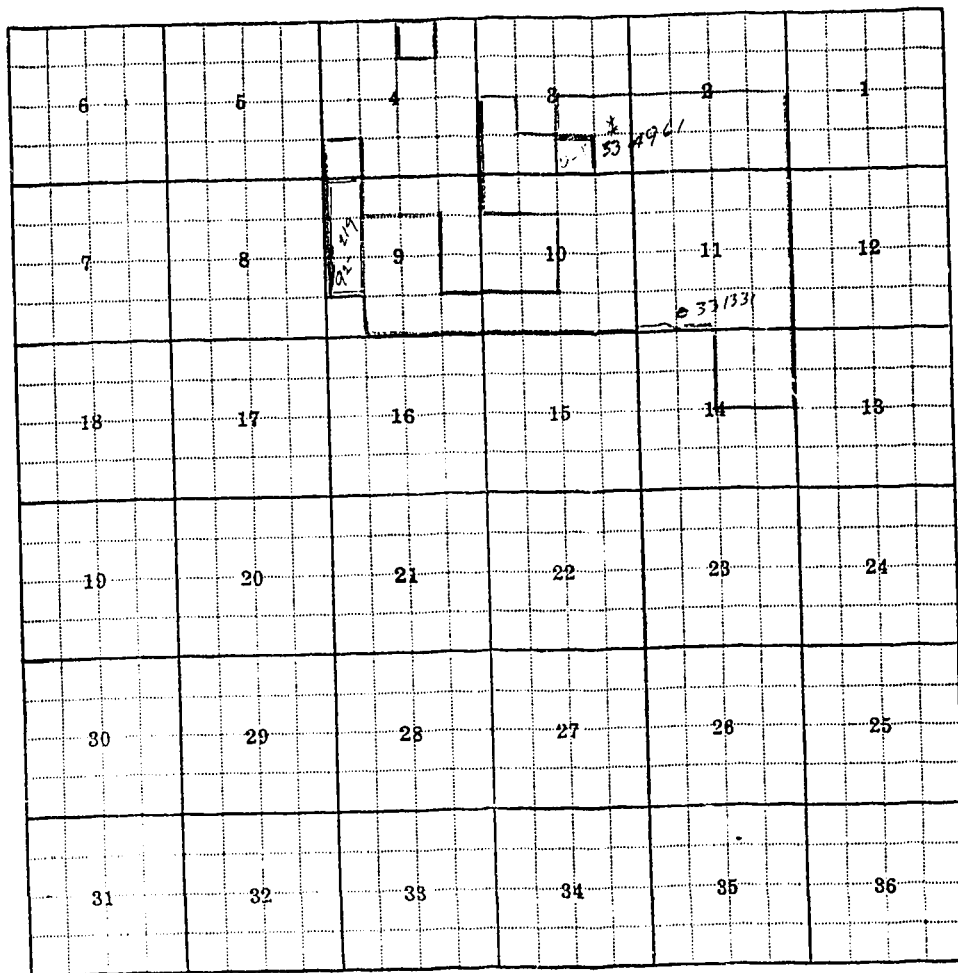
Adequate Supply: Yes..... No..... Explain.....  
Remarks.....

\* RADONS DOES NOT CLAIM THIS KID, BUT THE ROD & DITCH FIT IT.  
HE DOES SAY HE STUCK WATER USE ON THIS COVER.

River Basin MISSISSIPPI

Also in: Plat No. .... Twp. .... Rge. ....	Plat No. .... Twp. .... Rge. ....	Plat No. .... Twp. .... Rge. ....
Plat No. .... Twp. .... Rge. ....	Plat No. .... Twp. .... Rge. ....	Plat No. .... Twp. .... Rge. ....

Information From:  
HENRY RADONS



Land Ownership.....

.....

.....

County SHERIDAN

T.36N R.52E Plat. No. 10

Farm Checked: Date 8-29-79

## Water Resources Survey

Photo No. 344-247

By J. M. J.

Legal Land Owner EVELYN M. HANSON

Address *RED STONE*

Operator..... SAME

Address.....

Water is delivered by:— 1. Private System;                      2. Ditch Company;                      3. State Project;                      4. Federal Project;                      5. Irrigation District

[illegible]

**NOTE: R—Denotes Regular Irrigation. F—Flood Irrigation.**

Adequate Supply: Yes ..... No ..... Explain.....  
Remarks.....

Remarks

...River Basin. *MISSOURI*

Information From:

Also in: Plat No.	Twp.	Rge.	Plat No.	Twp.	Rge.	Plat No.	Twp.	Rge.
Plat No.	Twp.	Rge.	Plat No.	Twp.	Rge.	Plat No.	Twp.	Rge.

FIELD SURVEY

6	5	4	3	2	1
7	8	9	10	11	12
18	17	16	15	14	13
10	20	21	22	23	24
30	29	28	27	26	25
31	32	33	34	35	36

Land Ownership.....  
 .....  
 .....



F-1-A

County SHERIDANT 36N R 52E Plat No. 10Farm Checked: Date 5-25-69MONTANA WATER RESOURCES BOARD  
Water Resources SurveyPhoto No. 340-245-6247By JIM444-46 57 559Legal Land Owner HERBERT KOPF Address MINN. MINN.Operator MICHAEL NATHE Address RAYMOND

Water is delivered by:-- 1. Private System; 2. Ditch Company; 3. State Project; 4. Federal Project; 5. Irrigation District

App. No. Decree No.	NAME OF APPROPRIATOR TO WHOM DECREED	NAME OF STREAM	Date App. Date Priority	Miner's Inches	In Use	NAME OF DITCH (Water Delivered By)	No.	R/F	Present Irr. Acres	Irrigable Acres
* 330-381	MICHAEL H. NATHE	LITTLE MUDDY RIVER	9-19-1957	8 1/2 CF	S	NATHE PUMPS & SPRING	1	R		PK
	POD 3 PUMP SITES NW 1/4 SEC 5									
	3 PUMP SITES E 1/2 SEC 8									
	1 PUMP SITE SW 1/4 SEC 9									
	1 PUMP SITE NE NE SEC 21									
92-219	EARL R. BRIGGS	CHRIS. CREEK OF CULLEL	2-20-1906	3 CFS	NO					
	POD W. BANK									
USE	SARALDA NATHE	WELL	1930	?	NO	SWNW SEC 20				
USE	SARALDA NATHE	WELL	1930	10 GAL	S	SWSE SEC 6				
338034	MIKE NATHE	WELL	9-27-64	4 GAL	S	NWNW SEC 21				
338035	MIKE NATHE	WELL	11-6-64	3 GAL	S	SEWNE SEC 18 T35N-R52E				

NOTE: R—Denotes Regular Irrigation. F—Flood Irrigation.

Adequate Supply: Yes No Explain

Remarks

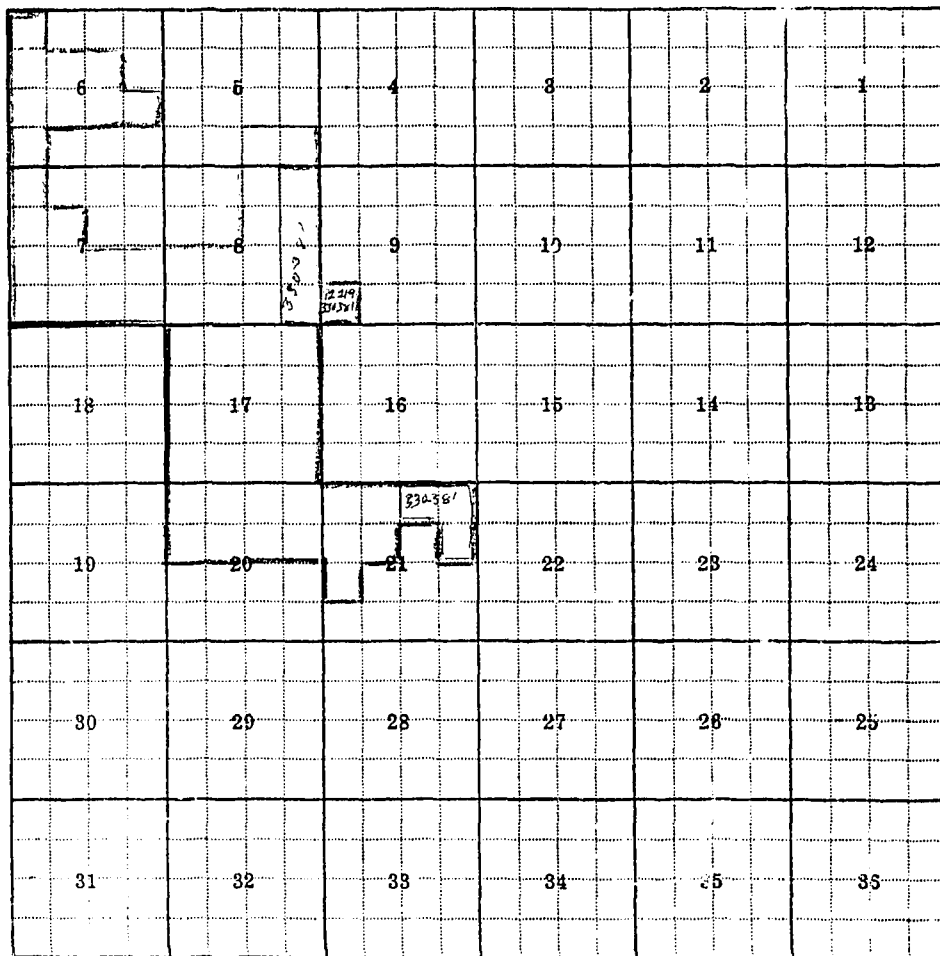
\* NATHE DOES NOT USE THIS SINCE 1961. ALSO, HE ALREADY IN THE WATER I.E. IT SETS IN THE CREEK. HE PLANS TO GET A CHRISTIAN PUMP &amp; PUMP JUST THE SPRING RUN OFF.

River Basin MISSOURI

Also in: Plat	Twp	Rge	Plat No.	Twp	Rge	Plat No.	Twp	Rge
Plat	Twp	Rge	Plat No.	Twp	Rge	Plat No.	Twp	Rge

Information From:

MICHAEL NATHE



Land Ownership .....

.....

.....

County.....SHERIDAN.....

T 36N R 52E Plat No. 10

Farm Checked: Date.....8-24-70.....

**MONTANA WATER RESOURCES BOARD**  
**Water Resources Survey**

Photo No. 444-46

By J. M.

Legal Land Owner MILDRED BANTZ Address RED STONE

Operator.....*SAME*.....Address.....

Water is delivered by:— 1. Private System;                      2. Ditch Company;                      3. State Project;                      4. Federal Project;                      5. Irrigation District

[illegible]

NOTE: R—Denotes Regular Irrigation. F—Flood Irrigation.

Adequate Supply: Yes..... No..... Explain.....  
Remarks.....

River Basin MISSOURI

River Basin MISSOURI

Also in: Plat No. ....	Twp. ....	Rge. ....	Plat No. ....	Twp. ....	Rge. ....	Plat No. ....	Twp. ....	Rge. ....
Plat No. ....	Twp. ....	Rge. ....	Plat No. ....	Twp. ....	Rge. ....	Plat No. ....	Twp. ....	Rge. ....

Information From:

MILAPED CANTZ.



F-1-A

County SHERIDANFarm Checked: Date 8-24-70By SLMLegal Land Owner FRANK W. & DYLLIS BUCKLINOperator SAME

Water is delivered by:— 1. Private System;

2. Ditch Company;

3. State Project;

4. Federal Project;

5. Irrigation District

MONTANA WATER RESOURCES BOARD  
Water Resources SurveyT 36N R 52E Plat No. 10Photo No. 444-12, 595.61Address 607 100W

Address

App. No. Decree No.	NAME OF APPROPRIATOR TO WHOM DECREED	NAME OF STREAM	Date App. Priority	Miner's Inches	In Use	NAME OF DITCH (Water Delivered By)	No.	R/F	Present Irr. Acres	Irrigable Acres
* 92-217	ELLA L. WEST	KING COULEE	11-20-1905	5184	I	BUCKLIN DAM, DITCHES & DIKES	1	R2		
	POD DAM - N BANK - DAM SESE SEC. 22									
* 92-210	ELLA L. WEST	MIDDLE COULEE	11-20-1905	5184	I	BUCKLIN DAM, DITCHES & DIKES	1	R2		
	POD DAM AT MOUTH - DAM SESE SEC. 22									
* 156	FRANK BUCKLIN	UNNAMED DRAINAGE	1965	ALL	I	BUCKLIN DAM, DIKES FEICAD	1	F	3.1	
	POD #1 DAM SWSE SEC. 15 #2 NWNE SEC. 22									
33424	FRANK W. BUCKLIN JR	* SPRING	1935	100 PM	STUCK	SW SE SEC. 22				
32380	FRANK BUCKLIN	WELL	1815-1960	4 CPM	D/S	NW SE SW SEC. 15				
12178	FRANK W. BUCKLIN	HUNTLY COULEE	7-18-1904	5000	NO					
	POD NWNE SEC. 31									

NOTE: R—Denotes Regular Irrigation. F—Flood Irrigation.

Adequate Supply: Yes No Explain

Remarks

\* THERE WAS A DAM HERE & AN OLD DITCH FOR MANY YEARS. BUCKLIN BUILT THE DAM BIGGER IN 1960 & PUT THE DITCHES & DIKE IN IN 1965. HE GOT THE WATER WAY LAST YEAR TO KEEP HIS FIELD FROM WASHING.

\* VERY POOR SYSTEM.

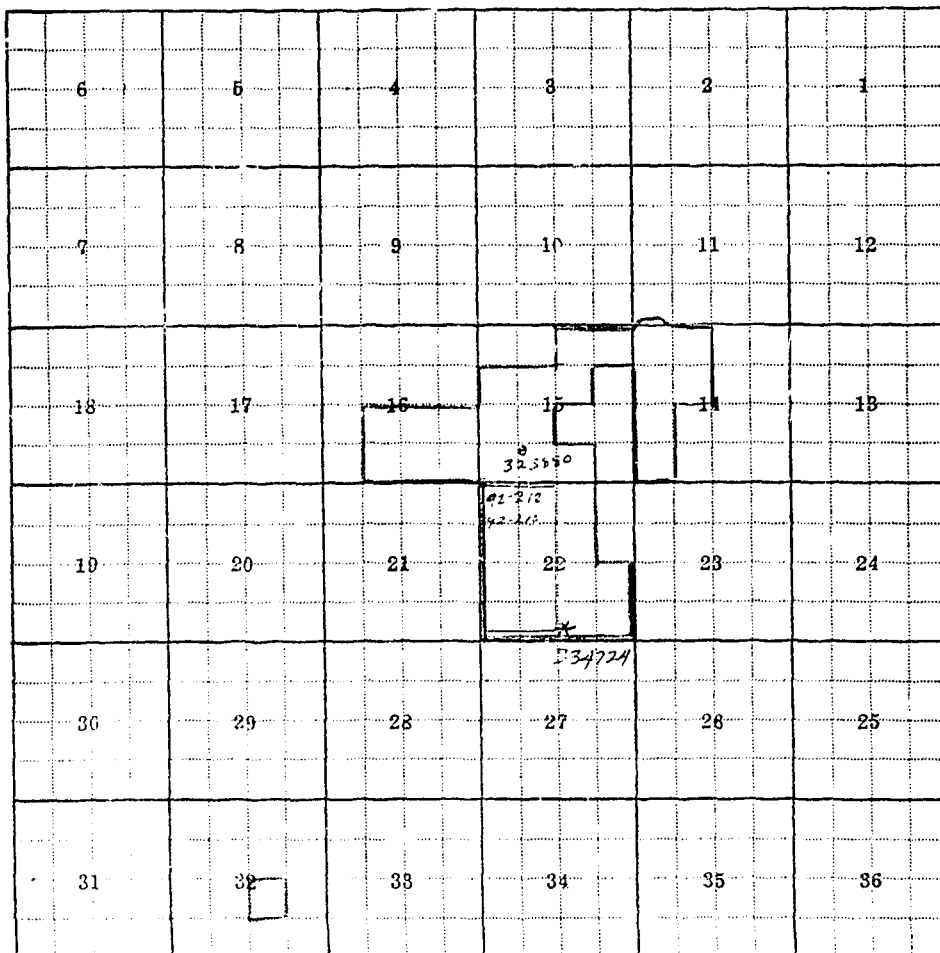
\* 22-185 Suppliment 4 9-1-31

River Basin MISSOURI

Also in: Plat No.	Twp.	Rge.	Plat No.	Twp.	Rge.	Plat No.	Twp.	Rge.
Plat No.	Twp.	Rge.	Plat No.	Twp.	Rge.	Plat No.	Twp.	Rge.

Information From:

FRANK BUCKLIN



Land Ownership

.....

.....

.....

County.....SHERIDAN.....

Farm Checked: Date... 8-18-70

By J. J. J.

T. 36 N. R. 5 E. Plat No. 11

Photo No. 444-65

Legal Land Owner. THEODORE THORSON ETAL. Address. 017601

Operator.....*1044 TADPSON*..... Address.....*OUTLOOK*.....

Water is delivered by:— 1. Private System; 2. Ditch Company; 3. State Project; 4. Federal Project; 5. Irrigation District

[illegible]

**NOTE: R—Denotes Regular Irrigation. F—Flood Irrigation.**

Adequate Supply: Yes..... No..... Explain.....

Remarks	
---------	--

River Basin. MISSOURI

Also in: Plat No. .... Twp. .... Rge. ....			Plat No. .... Twp. .... Rge. ....			Plat No. .... Twp. .... Rge. ....		
Plat No. .... Twp. .... Rge. ....			Plat No. .... Twp. .... Rge. ....			Plat No. .... Twp. .... Rge. ....		

Information From:

JIMM THORSON

6	5	4	3	2	1
7	8	9	10	11	12
18	17	16	15	14	13
19	20	21	22	23	24
30	29	28	27	26	25
31	32	33	34	35	36

Land Ownership.....

.....

.....



T 36N R 53E Plat No. 11

Photo No. 44-65-7144-38

By J. A. J.

Legal Land Owner WILFRED J. FAWCETT Address OUTLOOK

Operator: SHAME Address: \_\_\_\_\_

Water is delivered by:— 1. Private System;                      2. Ditch Company;                      3. State Project;                      4. Federal Project;                      5. Irrigation District

[illegible]

**NOTE: R—Denotes Regular Irrigation. F—Flood Irrigation.**

Adequate Supply: Yes No Explain

Remarks. FAWCETT WOULD LIKE TO BUILD A DAM ON PLENTY VV. CREEK BUT CH'LOK'S CITY DUMP POLLUTES THE CREEK WHERE MR. DAMI WOULD FLOOD.

River Basin MISSOURI

Also in: Plat No. ....	Twp. ....	Rge. ....	Plat No. ....	Twp. ....	Rge. ....	Plat No. ....	Twp. ....	Rge. ....
Plat No. ....	Twp. ....	Rge. ....	Plat No. ....	Twp. ....	Rge. ....	Plat No. ....	Twp. ....	Rge. ....

Information From:  
WILFRED FANCETT

6	5	4	3	2	1
7	8	9	10	11	12
18	17	16	15	14	13
19	20	21	22	23	24
30	29	28	27	26	25
31	32	33	34	35	36

Land Ownership .....

.....

.....

County.....SHERIDAN.....

T 36N R 53E Plat No. 11

Farm Checked: Date 8-18-76

**MONTANA WATER RESOURCES BOARD**  
**Water Resources Survey**

Photo No. 444 39

By JIM

Legal Land Owner.....TOWN OF BUTLER.....Address.....

<b>Operator</b>	<b>Address</b>
-----------------	----------------

Water is delivered by:— 1. Private System; 2. Ditch Company; 3. State Project; 4. Federal Project; 5. Irrigation District

[illegible]

NOTE: R—Denotes Regular Irrigation. F—Flood Irrigation.

Adequate Supply: Yes ..... No ..... Explain .....

<p> <b>Remarks</b> </p>
-------------------------

LYLE GARNICK (CPV Control)

NOALD SOLVIE OF CUTLERA

[illegible]

River Basin MISSOURI

Also in: Plat No. ....	Twp. ....	Rge. ....	Plat No. ....	Twp. ....	Rge. ....	Plat No. ....	Twp. ....	Rge. ....
Plat No. ....	Twp. ....	Rge. ....	Plat No. ....	Twp. ....	Rge. ....	Plat No. ....	Twp. ....	Rge. ....

Information From:

FIELD SURVEY

6	5	4	3	2	1
7	8	9	10	11	12
18	17	16	15	14	13
19	20	21	22	23	24
30	29	28	27	26	25
31	32	33	34	35	36

Land Ownership.....

.....

.....