Farm Checked

By BB + MT.

Area Countryman Creek

Date 7-12-50

FORM F-1 REPORTER 1M 3-49 17380

STATE OF MONTANA

State Engineer's Office

WATER RESOURCES SURVEY

Code No. 23D 24D, 26B

County Deer Lodge

T. 2S R. 12 Sec. 23, 24, 26

Photo No. MA-14-196

Legal Land Owner W. F. Lay Address Reed Point

Operator Address

Water is delivered by:

Federal Project Pres. Pot.

Ditch Company Pres. Pot.

Irrigation District Pres. Pot.

Private System Lay ditch Pres. Pot.

Totals

Flood Pump Reservoir Gravity ✓

Size and Capacity, Pump, etc.

Original Appropriator, Company App. No.

Original Appropriator, Private Wm. A. Schneider App. No. 315

Is the system an extension of another system? Yes No ✓

Is all land irrigated from one system? Yes ✓ No

(If No, show break down on map)

Source of Water Countryman Cr.

Acres Irrigated 1950, 0

Potential Acres 3 Seeped

Explain

Condition of System Poor

Adequate Supply..... Yes ✓ No

Explain Creek runs year around

Topography Slope + Creek bottom

Information From W. F. Lay

Remarks

-Over-



43.

Lay has a ditch out of North Fork of Countryman Creek in NE¼NW¼, Sec 26 T25-R17E on north bank. This ditch is in poor condition. In order to put this ditch in use it would be necessary to rebuild the dam in the creek.

Form WR-B
Reporter 20168 2M 12-49

Twp. 2 S Rge. 17 E
Twp. ____ Rge. ____
Twp. ____ Rge. ____

STATE OF MONTANA

State Engineer's Office

WATER RESOURCES SURVEY

FARM MAP

County SW. GRASS
Code No. 23D-24D-26B-

Name of Land Owner LAY, W.F. Address REED POINT
Name of Operator SAME Address " "
Legal Description

Irrigated Land | Non-Irrigated Land | Potential Land Under Existing Facilities

North

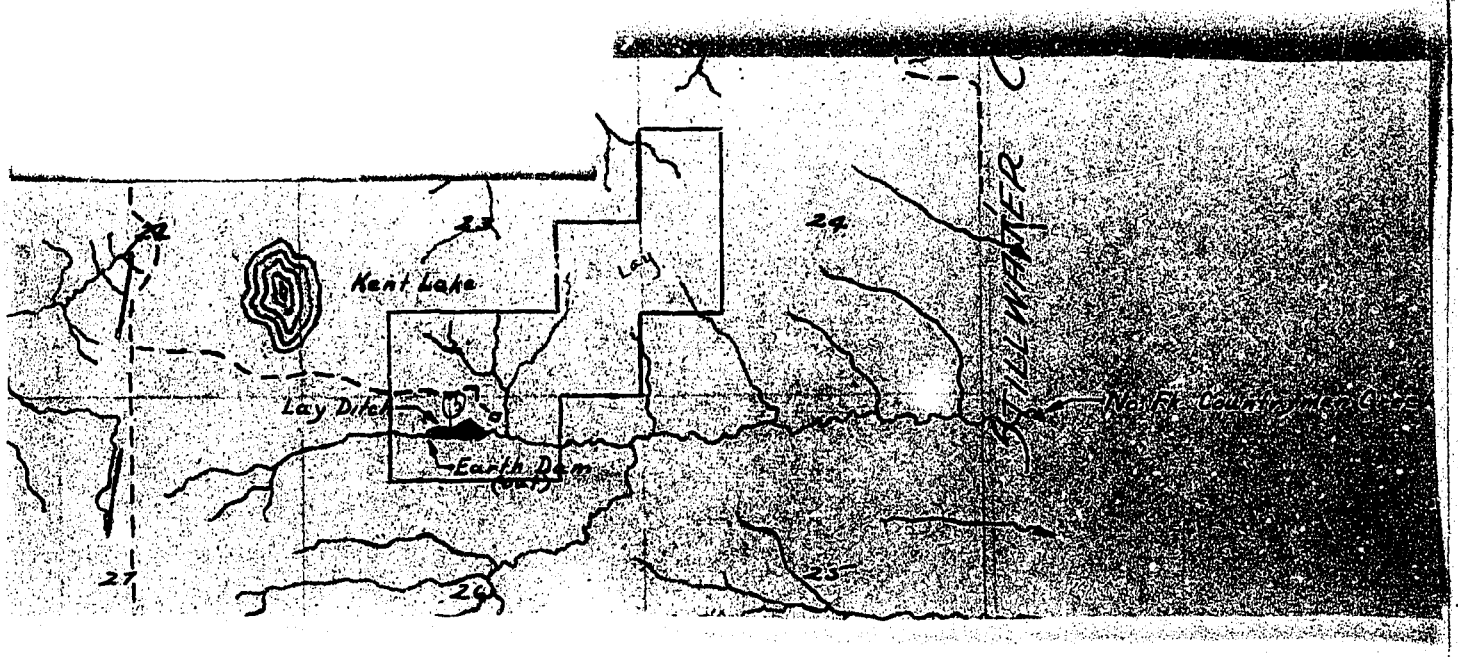

Code No. 26B System Lay Ditch Source of Water N. Fk. Countryman Cr.
Basin Yellowstone Present B Potential 3 Maximum 3 R ✓ F P G ✓ S

Code No. System Source of Water
Basin Present Potential Maximum R F P G S

Code No. System Source of Water
Basin Present Potential Maximum R F P G S

Code No. System Source of Water
Basin Present Potential Maximum R F P G S

If under Ditch Company, Irrigation District, or Government Project, state the number of shares or inches, acre feet, as the case may be in said system

NOTE: R—Denotes Regular Irrigation. F—Flood Irrigation. P—Water diverted by means of pumping. G—Water diverted by gravity. S—Stored Water.

Information from Date

Farm Checked

FORM F-1 REPORTER 1M 3-49 17380

STATE OF MONTANA

State Engineer's Office

WATER RESOURCES SURVEY

By G M & E. C.

Area Hump Cr

Date 4/18/50

Code No. 1C, 2F-D, 3B, 11A-D, 12B.

County Liv. Grass

T. 25 R. 17 Sec. 1, 2, 3, 11, 12,

Photo No. MA-14A-195

Legal Land Owner Carl Mysee Address Reed Point

Operator " Address "

Water is delivered by:

Federal Project Pres. Pot.

Ditch Company Pres. Pot.

Irrigation District Pres. Pot.

Private System Pres. Pot.

Totals

Flood Pump ✓ Reservoir Gravity

Size and Capacity, Pump, etc. —

Original Appropriator, Company App. No.

Original Appropriator, Private Carl Mysee App. No. 485

Is the system an extension of another system? Yes No

Is all land irrigated from one system? Yes No

(If No, show break down on map)

Source of Water Hump Cr — SPRING

Acres Irrigated 1950 8 —

Potential Acres 0 Seeped —

Explain —

Condition of System FAIR

Adequate Supply..... Yes ✓ No

Explain SPRING

Topography CR BOTTOM & HILL SIDES

Information From CARL MYSEE

Remarks

OVER

43

SPRING IS LOCATED NEXT TO
C.R. HAS A SMALL PUMP OUT
OF THE SPRING USED MAINLY
TO IRRIGATE GARDEN & SMALL
AMOUNT OF PASTURE LAND.

FORM D-1 • GAZETTE 1864-2M-1-47

STATE OF MONTANA

STATE ENGINEER'S OFFICE

WATER RESOURCES SURVEY

Township E S Range 17 E County Sw. Grass

6	5	4	3 B D	2	1 C
7	8	9	10 D	11 F A	12 B
18	17	16	15	14	13
19	20	21	22	23	24
30	29	28	27	26	25
31	32	33	34	35	36

Carl Myers

Township E S Range 17 E

Form WR-B
Reporter 20168 2M 12-49

Twp. 2 S Rge. 17 E
Twp. ____ Rge. ____
Twp. ____ Rge. ____

STATE OF MONTANA

State Engineer's Office

WATER RESOURCES SURVEY

FARM MAP

County Sul. GRASS
Code No. 1C-2F&D-3B-
11A&D-12B-

Name of Land Owner MYSEE, CARL Address REED POINT
Name of Operator Same Address " "
Legal Description

Irrigated Land | Non-Irrigated Land | Potential Land Under Existing Facilities

North

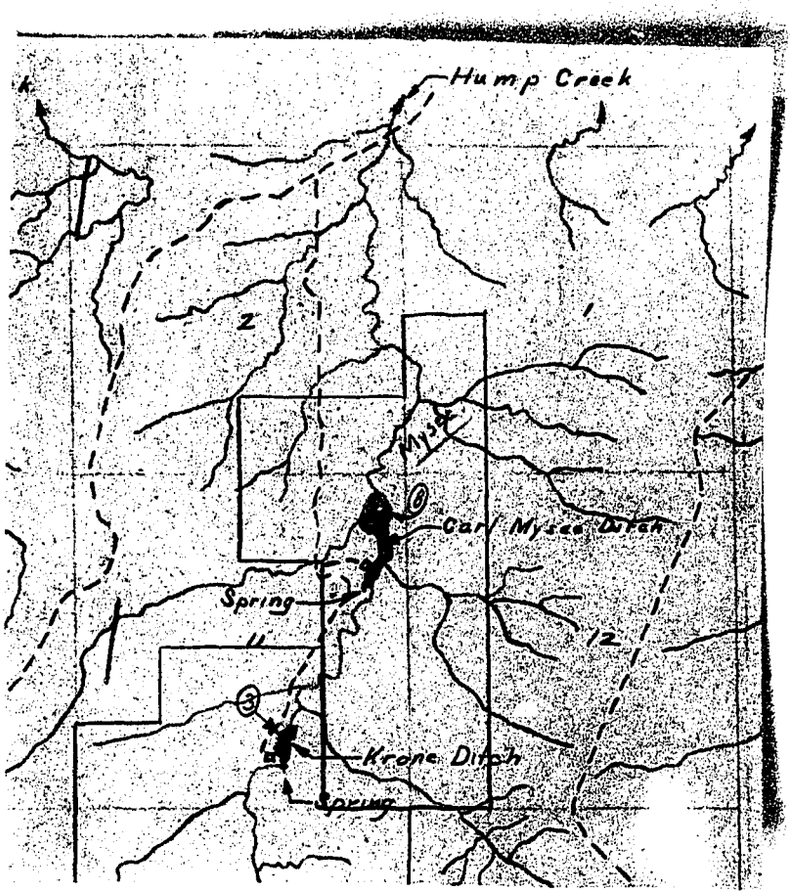

Code No. 11A System Mysee Ditch Source of Water Unnamed Spring (trib to Hump Cr.)
Basin Yellowstone Present 8 Potential 0 Maximum 8 R ✓ F ____ P ____ G ____ S ____
Code No. ____ System ____ Source of Water ____
Basin ____ Present ____ Potential ____ Maximum ____ R ____ F ____ P ____ G ____ S ____
Code No. ____ System ____ Source of Water ____
Basin ____ Present ____ Potential ____ Maximum ____ R ____ F ____ P ____ G ____ S ____
Code No. ____ System ____ Source of Water ____
Basin ____ Present ____ Potential ____ Maximum ____ R ____ F ____ P ____ G ____ S ____

If under Ditch Company, Irrigation District, or Government Project, state the number of shares or inches, acre feet, as the case may be in said system ____

NOTE: R—Denotes Regular Irrigation. F—Flood Irrigation. P—Water diverted by means of pumping. G—Water diverted by gravity. S—Stored Water.

Information from ____ Date ____

Farm Checked

FORM F-1 REPORTER 1M 3-49 17380

STATE OF MONTANA

State Engineer's Office

WATER RESOURCES SURVEY

By GM & E.C.

Area WORK CR.

Date 4/18/50

Code No. 17A, 18A, 19B, 20B, 29B, 30A

County Sw. Grant

T. 43 R. 17 Sec. 17, 18, 19, 20, 29, 36.

Photo No. MA-13A-54, 7A-193

Legal Land Owner Donald Todd Address Reep Point

Operator " Address "

Water is delivered by:

Federal Project _____ Pres. _____ Pot. _____

Ditch Company _____ Pres. _____ Pot. _____

Irrigation District _____ Pres. _____ Pot. _____

Private System _____ Pres. _____ Pot. _____

_____ Totals _____

Flood _____ Pump _____ Reservoir _____ Gravity ✓

Size and Capacity, Pump, etc. _____

Original Appropriator, Company _____ App. No. _____

Original Appropriator, Private P. Roobal App. No. 896,

Is the system an extension of another system? Yes _____ No ✓

Is all land irrigated from one system? Yes ✓ No _____

(If No, show break down on map)

Source of Water Work Cr.

Acres Irrigated 1950, NONE

Potential Acres 8 Seeped —

Explain —

Condition of System Poor

Adequate Supply..... Yes _____ No —

Explain Dry Cr.

Topography CR BOTTOM

Information From DONALD TODD.

Remarks HAS NOT IRRIGATED FOR A NUMBER OF YEARS

43.

FORM D-1 - GAZETTE 1664-2M-1-47

STATE OF MONTANA

STATE ENGINEER'S OFFICE

WATER RESOURCES SURVEY

Township 25 Range 17 County Sweet Grass

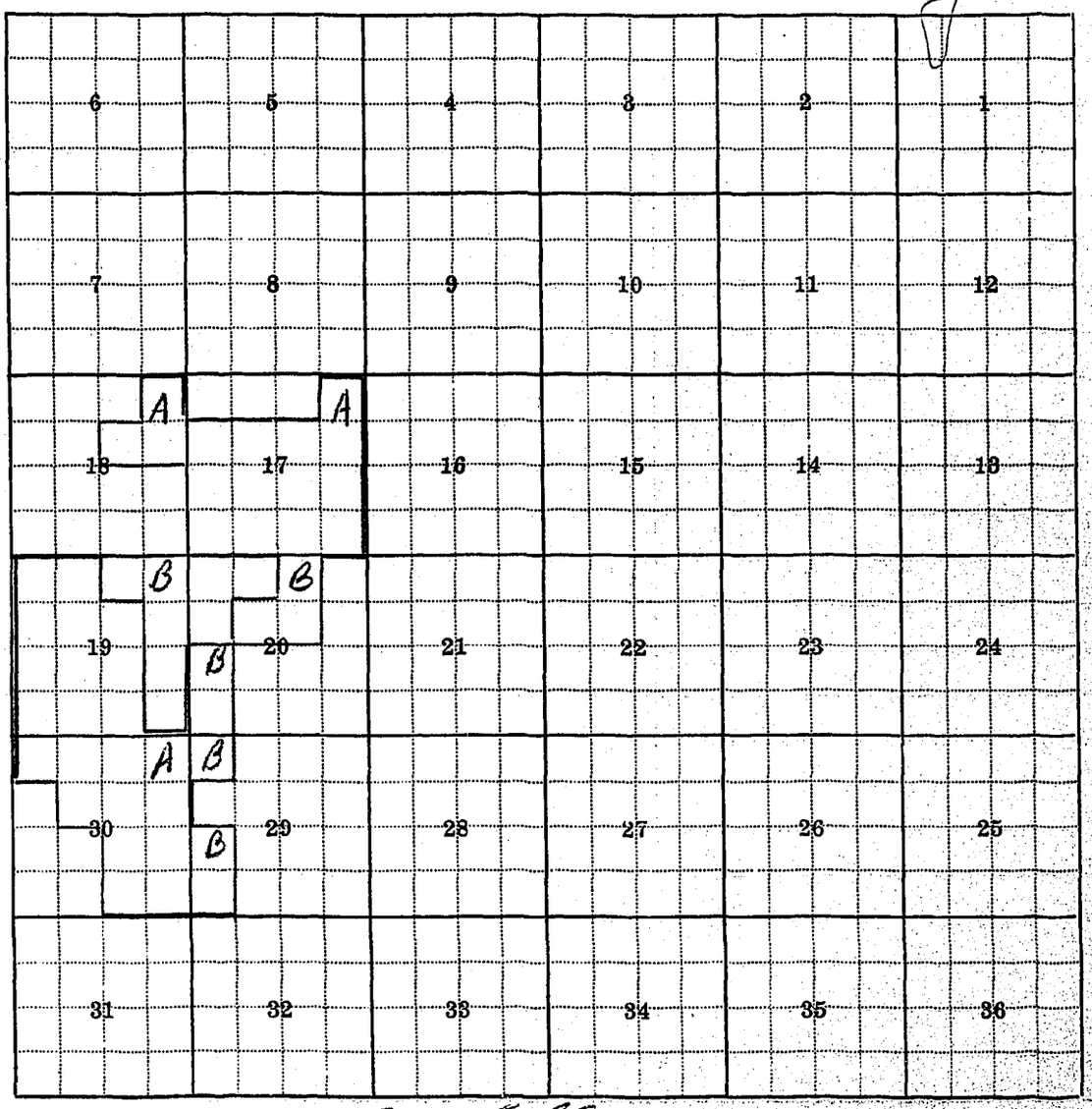

Donald Todd

Township 25 Range 17

Form WR-B
Reporter 20168 2M 12-49

Twp. 2 S Rge. 17 E
Twp. _____ Rge. _____
Twp. _____ Rge. _____

STATE OF MONTANA

State Engineer's Office

WATER RESOURCES SURVEY

FARM MAP

County SW. GRASS
Code No. 17A-18A-19B-
20B-29B-30A-

Name of Land Owner TODD, DONALD Address REED POINT
Name of Operator Same Address " "
Legal Description

Irrigated Land | Non-Irrigated Land | Potential Land Under Existing Facilities

North

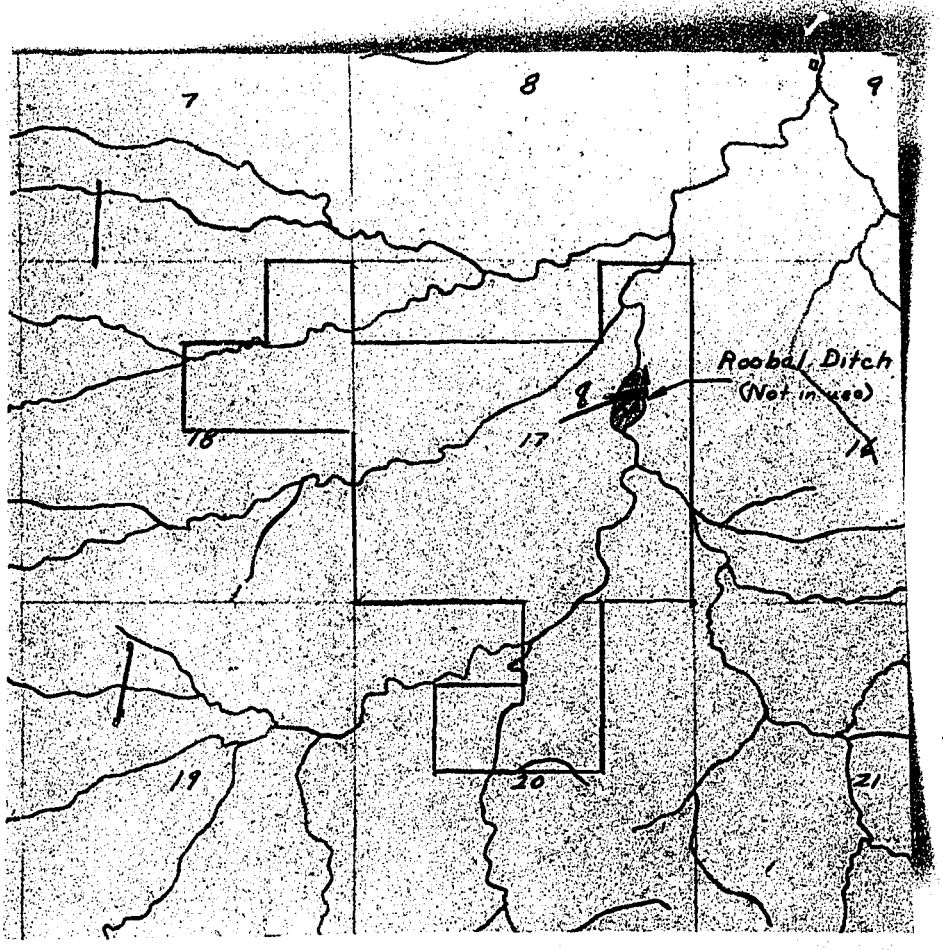

Code No. 17A System Roobal Ditch Source of Water Work Creek
Basin Yellowstone Present 0 Potential 8 Maximum 8 R ___ F ✓ P ___ G ✓ S ___

Code No. ___ System ___ Source of Water ___
Basin ___ Present ___ Potential ___ Maximum ___ R ___ F ___ P ___ G ___ S ___

Code No. ___ System ___ Source of Water ___
Basin ___ Present ___ Potential ___ Maximum ___ R ___ F ___ P ___ G ___ S ___

Code No. ___ System ___ Source of Water ___
Basin ___ Present ___ Potential ___ Maximum ___ R ___ F ___ P ___ G ___ S ___

If under Ditch Company, Irrigation District, or Government Project, state the number of shares or inches, acre feet, as the case may be in said system

NOTE: R—Denotes Regular Irrigation. F—Flood Irrigation. P—Water diverted by means of pumping. G—Water diverted by gravity. S—Stored Water.

Information from ___ Date ___