

Lee - Ditchrider

6	5	4	3	2	1
7	8	9	10	11	12
13	14	15	16	17	18
19	20	21	22	23	24
25	26	27	28	29	30
31	32	33	34	35	36

Land Ownership

F-1  
Co  
Fa  
By  
Le  
C  
W  
B  
F  
N  
A  
F

Chas. Bailey



6	5	4	3	2	1
7	8	9	10	11	12
13	17	16	15	14	13
19	20	21	22	23	24
29	29	29	27	28	25
31	32	33	34	35	36

Land Ownership.....

.....

.....

Lee - Ditchrider

Lee - Ditchrider





**Chan Bailey**

6	5	4	3	2	1
7	8	9	10	11	12
13	14	15	16	17	18
19	20	21	22	23	24
25	26	27	28	29	30
31	32	33	34	35	36


Land Ownership \_\_\_\_\_

\_\_\_\_\_

\_\_\_\_\_

Chas. Bailey

5.6

**Irrigation District**[illegible]

### Land Ownership

**From:**

110Y.

Lee - Ditchrider

[illegible]

**Land Ownership**

Information From:  
Lee - Ditchrider



Tract	Acres	Value	Owner
1	100	\$100.00	John Doe
2	200	\$200.00	Jane Smith
3	300	\$300.00	John Doe
4	400	\$400.00	Jane Smith
5	500	\$500.00	John Doe
6	600	\$600.00	Jane Smith
7	700	\$700.00	John Doe
8	800	\$800.00	Jane Smith
9	900	\$900.00	John Doe
10	1000	\$1000.00	Jane Smith
11	1100	\$1100.00	John Doe
12	1200	\$1200.00	Jane Smith
13	1300	\$1300.00	John Doe
14	1400	\$1400.00	Jane Smith
15	1500	\$1500.00	John Doe
16	1600	\$1600.00	Jane Smith
17	1700	\$1700.00	John Doe
18	1800	\$1800.00	Jane Smith
19	1900	\$1900.00	John Doe
20	2000	\$2000.00	Jane Smith
21	2100	\$2100.00	John Doe
22	2200	\$2200.00	Jane Smith
23	2300	\$2300.00	John Doe
24	2400	\$2400.00	Jane Smith
25	2500	\$2500.00	John Doe
26	2600	\$2600.00	Jane Smith
27	2700	\$2700.00	John Doe
28	2800	\$2800.00	Jane Smith
29	2900	\$2900.00	John Doe
30	3000	\$3000.00	Jane Smith
31	3100	\$3100.00	John Doe
32	3200	\$3200.00	Jane Smith
33	3300	\$3300.00	John Doe
34	3400	\$3400.00	Jane Smith
35	3500	\$3500.00	John Doe
36	3600	\$3600.00	Jane Smith
37	3700	\$3700.00	John Doe
38	3800	\$3800.00	Jane Smith
39	3900	\$3900.00	John Doe
40	4000	\$4000.00	Jane Smith
41	4100	\$4100.00	John Doe
42	4200	\$4200.00	Jane Smith
43	4300	\$4300.00	John Doe
44	4400	\$4400.00	Jane Smith
45	4500	\$4500.00	John Doe
46	4600	\$4600.00	Jane Smith
47	4700	\$4700.00	John Doe
48	4800	\$4800.00	Jane Smith
49	4900	\$4900.00	John Doe
50	5000	\$5000.00	Jane Smith
51	5100	\$5100.00	John Doe
52	5200	\$5200.00	Jane Smith
53	5300	\$5300.00	John Doe
54	5400	\$5400.00	Jane Smith
55	5500	\$5500.00	John Doe
56	5600	\$5600.00	Jane Smith
57	5700	\$5700.00	John Doe
58	5800	\$5800.00	Jane Smith
59	5900	\$5900.00	John Doe
60	6000	\$6000.00	Jane Smith
61	6100	\$6100.00	John Doe
62	6200	\$6200.00	Jane Smith
63	6300	\$6300.00	John Doe
64	6400	\$6400.00	Jane Smith
65	6500	\$6500.00	John Doe
66	6600	\$6600.00	Jane Smith
67	6700	\$6700.00	John Doe
68	6800	\$6800.00	Jane Smith
69	6900	\$6900.00	John Doe
70	7000	\$7000.00	Jane Smith
71	7100	\$7100.00	John Doe
72	7200	\$7200.00	Jane Smith
73	7300	\$7300.00	John Doe
74	7400	\$7400.00	Jane Smith
75	7500	\$7500.00	John Doe
76	7600	\$7600.00	Jane Smith
77	7700	\$7700.00	John Doe
78	7800	\$7800.00	Jane Smith
79	7900	\$7900.00	John Doe
80	8000	\$8000.00	Jane Smith
81	8100	\$8100.00	John Doe
82	8200	\$8200.00	Jane Smith
83	8300	\$8300.00	John Doe
84	8400	\$8400.00	Jane Smith
85	8500	\$8500.00	John Doe
86	8600	\$8600.00	Jane Smith
87	8700	\$8700.00	John Doe
88	8800	\$8800.00	Jane Smith
89	8900		

[illegible]

6	5	4	3	2	1
7	8	9	10	11	12
13	17	16	15	14	13
19	20	21	22	23	24
30	29	28	27	26	25
31	32	33	34	35	36

## Land Ownership



Also in: Plat No. <u>57</u> Twp. <u>21N.</u> Rge. <u>5W.</u>	Plat No. _____ Twp. _____ Rge. _____	Plat No. _____ Twp. _____ Rge. _____	Information From:  Gordon McOmber
Plat No. _____ Twp. _____ Rge. _____	Plat No. _____ Twp. _____ Rge. _____	Plat No. _____ Twp. _____ Rge. _____	

**District**

[illegible]

6	5	4	3	2	1
7	8	9	10	11	12
13	17	16	15	14	13
19	20	21	22	23	24
30	29	28	27	26	25
31	32	33	34	35	36

### Land Ownership

Information From:  
J.C. Wills

6	5	4	3	2	1
7	8	9	10	11	12
13	14	15	16	17	18
19	20	21	22	23	24
25	26	27	28	29	30
31	32	33	34	35	36

Land Ownership.....

.....

.....

.....

.....

.....

.....

.....

.....

.....

.....

.....

.....


.....



at No. 58

ion District

Cont. Acres	Irrigable Acres
56	



Land Ownership

ier



Lee - Ditchrider

22

F	Present Irr. Acres	Irrigable Acres
---	-----------------------	--------------------

[illegible]

hrider

### Land Ownership.



Photo No. 4T-5, 6

**Address.**

Water is delivered by:— 1. Private System; 2. Ditch Company; 3. State Project; 4. Federal Project; 5. Irrigation District

Information From:  
Kestner-Ditchrider




Plat No. 58

6

Irrigation District

Present Irr. Acres	Irrigable Acres
84	



Land Ownership ☒ Marthele Olson

☒ Rachel Marthele Olson

irider

F-1-A-5  
County

Farm

By

Legal

Oper

Water

App.  
Desires  
Proj  
Right

NOTE

Adeq  
Rem

6	5	4	3	2	1
7	8	9	10	11	12
13	17	16	15	14	13
19	20	21	22	23	24
29	29	28	27	26	25
31	32	33	34	35	36

Land Ownership

---



---

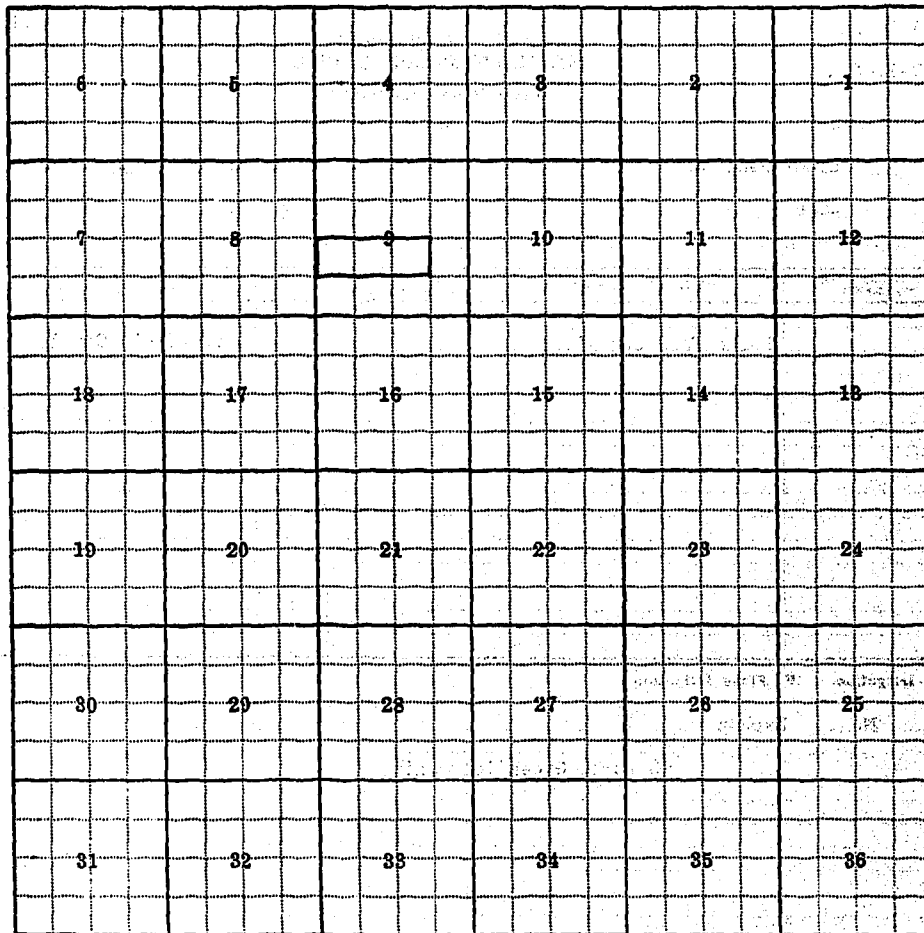


---

State of New York  
County of ...  
...  
...

Lee - Ditchrider

on District

[illegible]

## Land Ownership

Lee-Ditchrider



**n District**

[illegible]

6	5	4	3	2	1
7	8	9	10	11	12
13	17	16	15	14	13
19	20	21	22	23	24
30	29	28	27	26	25
31	32	33	34	35	36

### Land Ownership.




Lee - Ditchrider

at No. 58

on District

ent Acres	Irrigable Acres
6	



Land Ownership

\_\_\_\_\_

\_\_\_\_\_

\_\_\_\_\_

BY \_\_\_\_\_

DATE \_\_\_\_\_

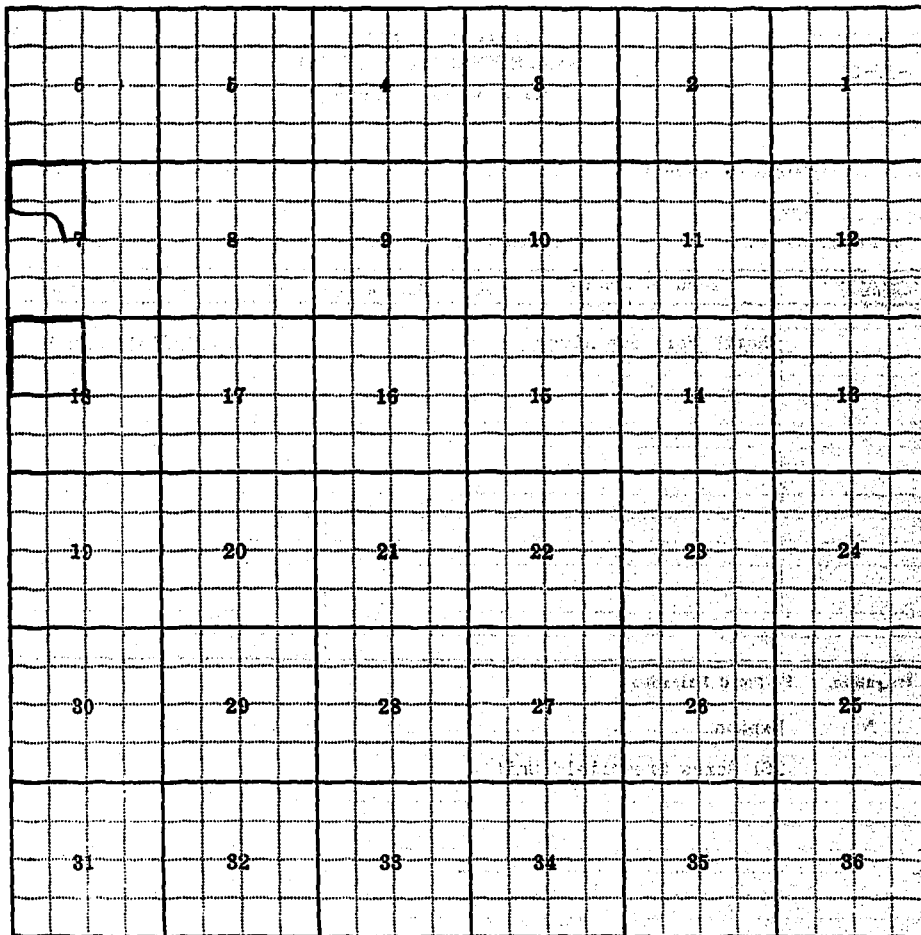
Lee - Ditchrider

Plat No. 58

97

Irrigation District

Present Irr. Acres	Irrigable Acres
201	



Land Ownership

County.....Teton.....

Farm Checked: Date.....7-18-61.....

By Pete

STATE OF MONTANA  
STATE ENGINEERS OFFICE  
Water Resources Survey

T. 21N R. 4W Plat No. 58

Photo No. 4T-23

Legal Land Owner.....Lyman & Joy L. Tracy.....Address.....Fairfield.....

Operator.....Casey Dane (Buying).....Address.....

Water is delivered by:— 1. Private System; 2. Ditch Company; 3. State Project; 4. Federal Project; 5. Irrigation District.

[illegible]

**NOTE: R—Denotes Regular Irrigation. F—Flood Irrigation.**

Adequate Supply: Yes..... No..... Explain.

Remarks..... 151 Acres Greenfield Unit

## ...River Basin

Also in: Plat No.....	Twp.....	Rge.....	Plat No.....	Twp.....	Rge.....	Plat No.....	Twp.....	Rge.....
Plat No.....	Twp.....	Rge.....	Plat No.....	Twp.....	Rge.....	Plat No.....	Twp.....	Rge.....

Information From:

Lee - Ditchrider



Chan Bailey



6	5	4	3	2	1
7	8	9	10	11	12
13	14	15	16	17	18
19	20	21	22	23	24
25	26	27	28	29	30
31	32	33	34	35	36

Land Ownership.....

F-1-A-5M-1

County.....

Farm Ch.....

By.....

Legal Lan.....

Operator.....

Water is.....

App. No.  
Decree No.

Project  
Rights

NOTE: R

Adequat  
Remarks

Also



\_\_\_\_\_

Information From:  
Chan Bailey

No. 58.

**n District**

[illegible]

6	5	4	3	2	1
7	8	9	10	11	12
13	14	15	16	17	18
19	20	21	22	23	24
25	26	27	28	29	30
31	32	33	34	35	36


## Land Ownership

Lee - Ditchrider



Lee - Ditchrider

### n. District

[illegible]

## Land Ownership

County.....Teton.....

Farm Checked: Date.....7-18-61.....

By Pete

STATE OF MONTANA  
STATE ENGINEERS OFFICE  
Water Resources Survey

T 21N R. 4W Plat No. 58

Photo No. 4T-22

Legal Land Owner.....Charley Watson.....Address.....Fairfield.....

Operator.....Same.....Address.....

Water is delivered by:— 1. Private System; 2. Ditch Company; 3. State Project; 4. Federal Project; 5. Irrigation District.

[illegible]

**NOTE: R—Denotes Regular Irrigation. F—Flood Irrigation.**

**Adequate Supply: Yes..... No..... Explain.**

Remarks..... 152 Acres Greenfield Unit.

### River Basin

Also in: Plat No.....	Twp.....	Rge.....	Plat No.....	Twp.....	Rge.....	Plat No.....	Twp.....	Rge.....
Plat No.....	Twp.....	Rge.....	Plat No.....	Twp.....	Rge.....	Plat No.....	Twp.....	Rge.....

Information From:

Lee - Ditchrider




2. ....

2. ....

	Present	Irrigable
1. Soil		
2. Water		
3. Labor		
4. Capital		
5. Management		
6. Other		

F	Present Irr. Acres	Irrigable Acres
1	152	
2		
3		
4		
5		
6		
7		
8		
9		
10		
11		
12		
13		
14		
15		
16		
17		
18		
19		
20		
21		
22		
23		
24		
25		
26		
27		
28		
29		
30		
31		
32		
33		
34		
35		
36		
37		
38		
39		
40		
41		
42		
43		
44		
45		
46		
47		
48		
49		
50		
51		
52		
53		
54		
55		
56		
57		
58		
59		
60		
61		
62		
63		
64		
65		
66		
67		
68		
69		
70		
71		
72		
73		
74		
75		
76		
77		
78		
79		
80		
81		
82		
83		
84		
85		
86		
87		
88		
89		
90		
91		
92		
93		
94		
95		
96		
97		
98		
99		
100		




tchrider

## Land Ownership



No. 58.....

District

[illegible]

### Land Ownership.

J.C. Wills

No. 58

District

Irrigable Acres

6	5	4	3	2	1
7	8	9	10	11	12
13	17	16	15	14	13
19	20	21	22	23	24
30	29	28	27	26	25
31	32	33	34	35	36

Land Ownership

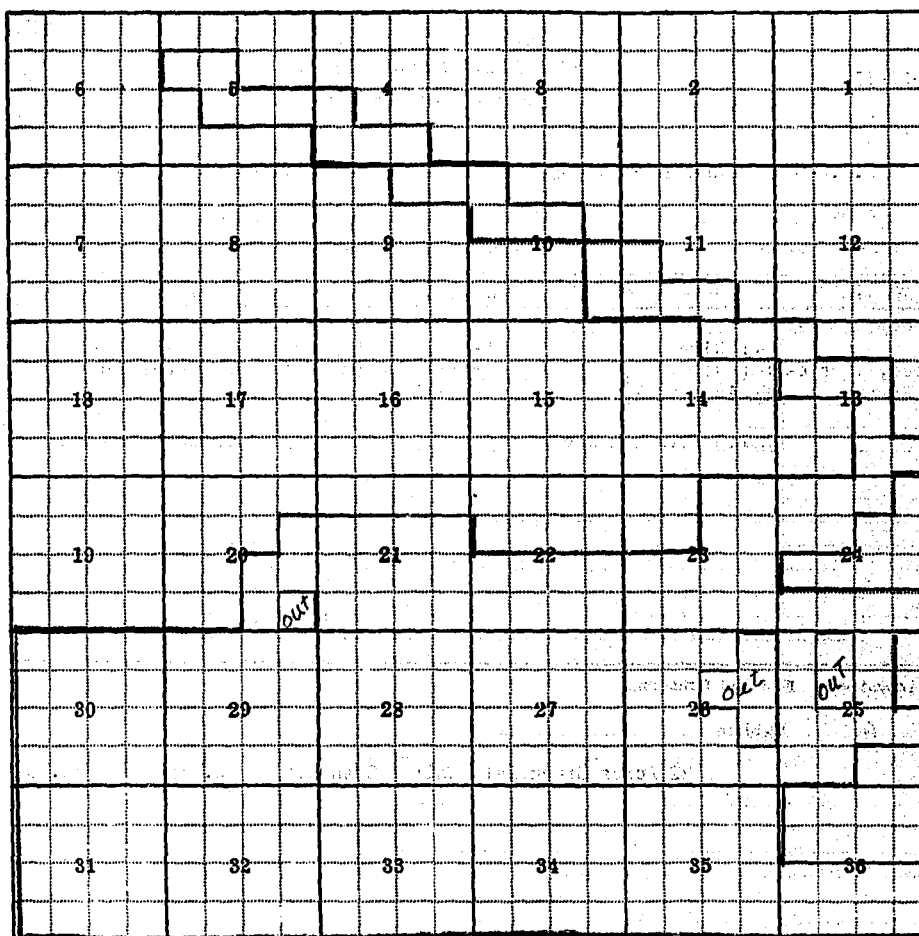
of land in area  
of land

Geo. Withrow



Lee - Ditchrider





Land Ownership.....

### Land Ownership.

.....

\_\_\_\_\_

1. The first step is to identify the problem or question that needs to be answered. This involves understanding the context and the specific requirements of the task.

\_\_\_\_\_


J.C. Wills

on District

[illegible]

## Land Ownership

Lee - Ditchrider



Land Ownership