

J.C. Wills

able
es

6	5	4	3	2	1
7	8	9	10	11	12
13	17	16	15	14	18
19	20	21	22	23	24
30	29	28	27	26	25
31	32	33	34	35	36

Land Ownership.....
.....
.....

Lee- Ditchrider

.....Lee- Ditchrider.....

6	5	4	3	2	1
7	8	9	10	11	12
18	17	16	15	14	13
19	20	21	22	23	24
30	29	28	27	26	25
31	32	33	34	35	36

Land Ownership.....

.....

.....

6	5	4	3	2	1
7	8	9	10	11	12
13	14	15	16	17	18
19	20	21	22	23	24
25	26	27	28	29	30
31	32	33	34	35	36

Land Ownership.....

.....

.....

County.....Teton.....

Farm Checked: Date 7-18-61

By Pete

STATE OF MONTANA
STATE ENGINEERS OFFICE
Water Resources Survey

T. 21N R. 4N Plat No. 58

Photo No. 4T-8, 22

Legal Land Owner.....Mrs. James C. Wills.....Address.....Fairfield.....

Operator.....J.C. Wills.....Address.....

Water is delivered by:— 1. Private System; 2. Ditch Company; 3. State Project; 4. Federal Project; 5. Irrigation District.

[illegible]

NOTE: R—Denotes Regular Irrigation. F—Flood Irrigation.

Adequate Supply: Yes..... No..... Explain.....

Remarks: _____

...River Basin.

Also in: Plat No.	Twp.	Rge.	Plat No.	Twp.	Rge.	Plat No.	Twp.	Rge.
Plat No.	Twp.	Rge.	Plat No.	Twp.	Rge.	Plat No.	Twp.	Rge.

Information From:

J.C. Nills

6	5	4	3	2	1
7	8	9	10	11	12
13	17	16	15	14	13
19	20	21	22	23	24
30	29	28	27	26	25
31	32	33	34	35	36

Land Ownership.....

.....

.....

F-1-A-5M-1-62-7448

By Pete



T. 21 N. R. 34 W. Plat No. 59.

Photo No.....3I-135.....

Legal Land Owner..... Ursel & Maxine Adams..... Address..... Fairfield.....

Operator	Same	Address
.....

Water is delivered by:— 1. Private System; 2. Ditch Company; 3. State Project; 4. Federal Project; 5. Irrigation District

[illegible]

NOTE: R—Denotes Regular Irrigation. F—Flood Irrigation.

Adequate Supply: Yes No Explain.....

Remarks	123 Acres Greenfield Unit
---------	---------------------------

River Basin

Also in: Plat No.	Twp.	Rge.	Plat No.	Twp.	Rge.	Plat No.	Twp.	Rge.
Plat No.	Twp.	Rge.	Plat No.	Twp.	Rge.	Plat No.	Twp.	Rge.

Information From:

Cowan - Ditchrider

6	5	4	3	2	1
7	8	9	10	11	12
13	14	15	16	17	18
19	20	21	22	23	24
25	26	27	28	29	30
31	32	33	34	35	36

Land Ownership

Information From:
Kestner-Ditchrider

1. 2. 3. 4. 5. 6. 7. 8. 9. 10. 11. 12. 13. 14. 15. 16. 17. 18. 19. 20. 21. 22. 23. 24. 25. 26. 27. 28. 29. 30. 31. 32. 33. 34. 35. 36. 37. 38. 39. 40. 41. 42. 43. 44. 45. 46. 47. 48. 49. 50. 51. 52. 53. 54. 55. 56. 57. 58. 59. 60. 61. 62. 63. 64. 65. 66. 67. 68. 69. 70. 71. 72. 73. 74. 75. 76. 77. 78. 79. 80. 81. 82. 83. 84. 85. 86. 87. 88. 89. 90. 91. 92. 93. 94. 95. 96. 97. 98. 99. 100. 101. 102. 103. 104. 105. 106. 107. 108. 109. 110. 111. 112. 113. 114. 115. 116. 117. 118. 119. 120. 121. 122. 123. 124. 125. 126. 127. 128. 129. 130. 131. 132. 133. 134. 135. 136. 137. 138. 139. 140. 141. 142. 143. 144. 145. 146. 147. 148. 149. 150. 151. 152. 153. 154. 155. 156. 157. 158. 159. 160. 161. 162. 163. 164. 165. 166. 167. 168. 169. 170. 171. 172. 173. 174. 175. 176. 177. 178. 179. 180. 181. 182. 183. 184. 185. 186. 187. 188. 189. 190. 191. 192. 193. 194. 195. 196. 197. 198. 199. 200. 201. 202. 203. 204. 205. 206. 207. 208. 209. 210. 211. 212. 213. 214. 215. 216. 217. 218. 219. 220. 221. 222. 223. 224. 225. 226. 227. 228. 229. 230. 231. 232. 233. 234. 235. 236. 237. 238. 239. 240. 241. 242. 243. 244. 245. 246. 247. 248. 249. 250. 251. 252. 253. 254. 255. 256. 257. 258. 259. 260. 261. 262. 263. 264. 265. 266. 267. 268. 269. 270. 271. 272. 273. 274. 275. 276. 277. 278. 279. 280. 281. 282. 283. 284. 285. 286. 287. 288. 289. 290. 291. 292. 293. 294. 295. 296. 297. 298. 299. 300. 301. 302. 303. 304. 305. 306. 307. 308. 309. 310. 311. 312. 313. 314. 315. 316. 317. 318. 319. 320. 321. 322. 323. 324. 325. 326. 327. 328. 329. 330. 331. 332. 333. 334. 335. 336. 337. 338. 339. 340. 341. 342. 343. 344. 345. 346. 347. 348. 349. 350. 351. 352. 353. 354. 355. 356. 357. 358. 359. 360. 361. 362. 363. 364. 365. 366. 367. 368. 369. 370. 371. 372. 373. 374. 375. 376. 377. 378. 379. 380. 381. 382. 383. 384. 385. 386. 387. 388. 389. 390. 391. 392. 393. 394. 395. 396. 397. 398. 399. 400. 401. 402. 403. 404. 405. 406. 407. 408. 409. 410. 411. 412. 413. 414. 415. 416. 417. 418. 419. 420. 421. 422. 423. 424. 425. 426. 427. 428. 429. 430. 431. 432. 433. 434. 435. 436. 437. 438. 439. 440. 441. 442. 443. 444. 445. 446. 447. 448. 449. 450. 451. 452. 453. 454. 455. 456. 457. 458. 459. 460. 461. 462. 463. 464. 465. 466. 467. 468. 469. 470. 471. 472. 473. 474. 475. 476. 477. 478. 479. 480. 481. 482. 483. 484. 485. 486. 487. 488. 489. 490. 491. 492. 493. 494. 495. 496. 497. 498. 499. 500. 501. 502. 503. 504. 505. 506. 507. 508. 509. 510. 511. 512. 513. 514. 515. 516. 517. 518. 519. 520. 521. 522. 523. 524. 525. 526. 527. 528. 529. 530. 531. 532. 533. 534. 535. 536. 537. 538. 539. 540. 541. 542. 543. 544. 545. 546. 547. 548. 549. 550. 551. 552. 553. 554. 555. 556. 557. 558. 559. 560. 561. 562. 563. 564. 565. 566. 567. 568. 569. 570. 571. 572. 573. 574. 575. 576. 577. 578. 579. 580. 581. 582. 583. 584. 585. 586. 587. 588. 589. 590. 591. 592. 593. 594. 595. 596. 597. 598. 599. 600. 601. 602. 603. 604. 605. 606. 607. 608. 609. 610. 611. 612. 613. 614. 615. 616. 617. 618. 619. 620. 621. 622. 623. 624. 625. 626. 627. 628. 629. 630. 631. 632. 633. 634. 635. 636. 637. 638. 639. 640. 641. 642. 643. 644. 645. 646. 647. 648. 649. 650. 651. 652. 653. 654. 655. 656. 657. 658. 659. 660. 661. 662. 663. 664. 665. 666. 667. 668. 669. 670. 671. 672. 673. 674. 675. 676. 677. 678. 679. 680. 681. 682. 683. 684. 685. 686. 687. 688. 689. 690. 691. 692. 693. 694. 695. 696. 697. 698. 699. 700. 701. 702. 703. 704. 705. 706. 707. 708. 709. 710. 711. 712. 713. 714. 715. 716. 717. 718. 719. 720. 721. 722. 723. 724. 725. 726. 727. 728. 729. 730. 731. 732. 733. 734. 735. 736. 737. 738. 739. 740. 741. 742. 743. 744. 745. 746. 747. 748. 749. 750. 751. 752. 753. 754. 755. 756. 757. 758. 759. 760. 761. 762. 763. 764. 765. 766. 767. 768. 769. 770. 771. 772. 773. 774. 775. 776. 777. 778. 779. 780. 781. 782. 783. 784. 785. 786. 787. 788. 789. 790. 791. 792. 793. 794. 795. 796. 797. 798. 799. 800. 801. 802. 803. 804. 805. 806. 807. 808. 809. 810. 811. 812. 813. 814. 815. 816. 817. 818. 819. 820. 821. 822. 823. 824. 825. 826. 827. 828. 829. 830. 831. 832. 833. 834. 835. 836. 837. 838. 839. 840.

| | | | | | |
|----|----|----|----|----|----|
| 6 | 5 | 4 | 3 | 2 | 1 |
| 7 | 8 | 9 | 10 | 11 | 12 |
| 13 | 17 | 16 | 15 | 14 | 13 |
| 19 | 20 | 21 | 22 | 23 | 24 |
| 30 | 29 | 28 | 27 | 26 | 25 |
| 31 | 32 | 33 | 34 | 35 | 36 |

Land Ownership.....

.....

.....

County.....Teton.....

Farm Checked: Date 7-20-61

By Pete

STATE OF MONTANA
STATE ENGINEERS OFFICE
Water Resources Survey

T 21N R. 37 Plat No. 59

Photo No. 3T-73

Legal Land Owner..... Arthur & LaVae Brady Address..... Fairfield

Operator.....Same.....Address.....

Water is delivered by:— 1. Private System; 2. Ditch Company; 3. State Project; 4. Federal Project; 5. Irrigation District.

[illegible]

NOTE: R—Denotes Regular Irrigation. F—Flood Irrigation.

Adequate Supply: Yes..... No..... Explain.....

Remarks: 111 Acres Greenfield Unit

...River Basin.

| | | | | | | | | |
|-----------------------|----------|----------|--------------|----------|----------|--------------|----------|----------|
| Also in: Plat No..... | Twp..... | Rge..... | Plat No..... | Twp..... | Rge..... | Plat No..... | Twp..... | Rge..... |
| Plat No..... | Twp..... | Rge..... | Plat No..... | Twp..... | Rge..... | Plat No..... | Twp..... | Rge..... |

Information From:

Arthur Brady

| | | | | | |
|----|----|----|----|----|----|
| 6 | 6 | 4 | 3 | 2 | 1 |
| 7 | 8 | 9 | 10 | 11 | 12 |
| 18 | 17 | 16 | 15 | 14 | 13 |
| 19 | 20 | 21 | 22 | 23 | 24 |
| 30 | 29 | 28 | 27 | 26 | 25 |
| 31 | 32 | 33 | 34 | 35 | 36 |

Land Ownership.....

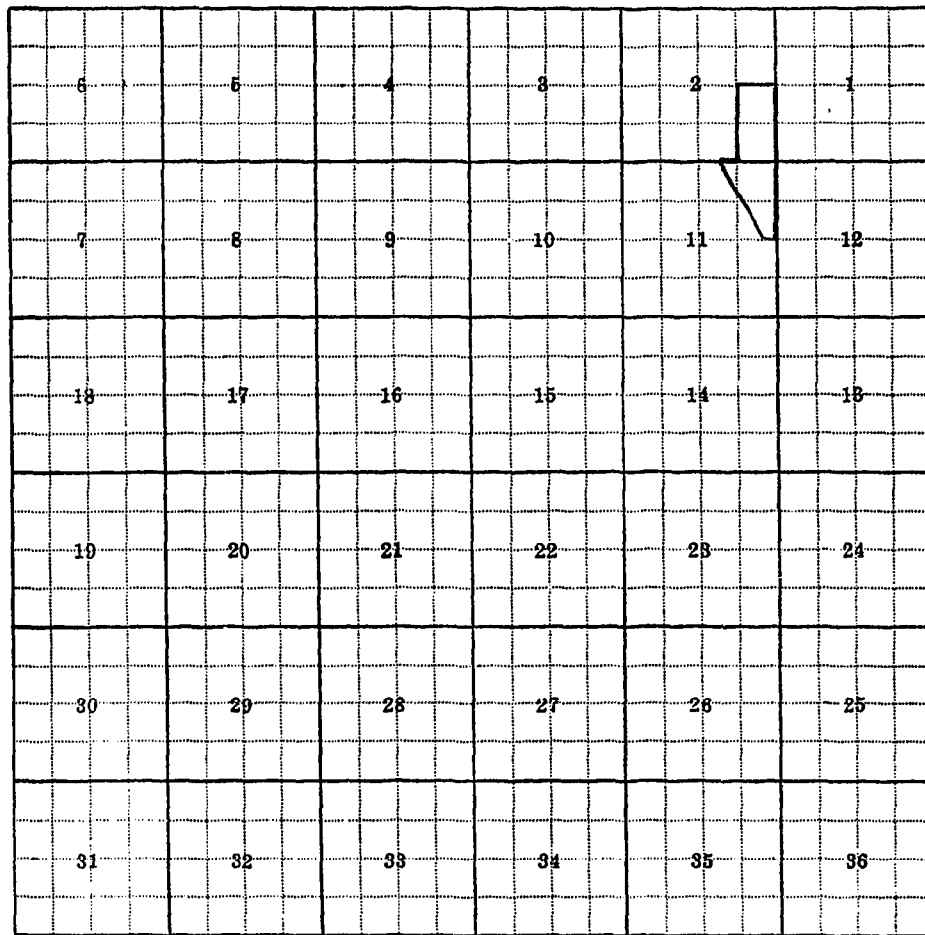
.....

.....

...Kestner-Ditchrider.

| | | | | | |
|----|----|----|----|----|----|
| 6 | 5 | 4 | 3 | 2 | 1 |
| 7 | 8 | 9 | 10 | 11 | 12 |
| 13 | 17 | 16 | 15 | 14 | 13 |
| 19 | 20 | 21 | 22 | 23 | 24 |
| 30 | 29 | 28 | 27 | 26 | 25 |
| 31 | 32 | 33 | 34 | 35 | 36 |

Land Ownership _____



Land Ownership.....

.....

.....

Field Survey


| | | | | | |
|----|----|----|----|----|----|
| 6 | 5 | 4 | 3 | 2 | 1 |
| 7 | 8 | 9 | 10 | 11 | 12 |
| 13 | 17 | 16 | 15 | 14 | 13 |
| 19 | 20 | 21 | 22 | 23 | 24 |
| 30 | 29 | 28 | 27 | 26 | 25 |
| 31 | 32 | 33 | 34 | 35 | 36 |

Land Ownership.....

.....

.....

Leo Wilke

[illegible]

Land Ownership.....

Leo Nilke

| | | | | | |
|----|----|----|----|----|----|
| 6 | 5 | 4 | 3 | 2 | 1 |
| 7 | 8 | 9 | 10 | 11 | 12 |
| 18 | 17 | 16 | 15 | 14 | 13 |
| 19 | 20 | 21 | 22 | 23 | 24 |
| 30 | 29 | 28 | 27 | 26 | 25 |
| 31 | 32 | 33 | 34 | 35 | 36 |

Land Ownership.....

.....

.....

Kestner-Ditchrider

ict

igable
cres

| | | | | | |
|----|----|----|----|----|----|
| 6 | 5 | 4 | 3 | 2 | 1 |
| 7 | 8 | 9 | 10 | 11 | 12 |
| 13 | 14 | 15 | 16 | 17 | 18 |
| 19 | 20 | 21 | 22 | 23 | 24 |
| 25 | 26 | 27 | 28 | 29 | 30 |
| 31 | 32 | 33 | 34 | 35 | 36 |

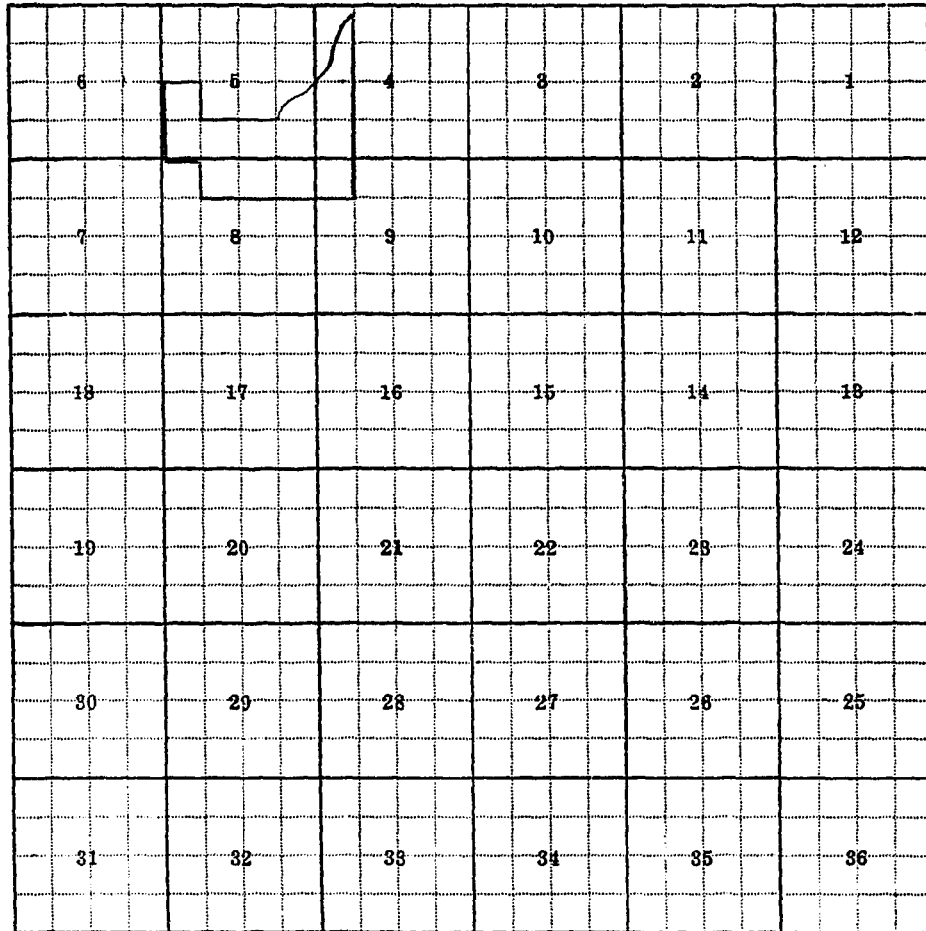
Land Ownership.....

10. *Journal of the American Medical Association*, 2000; 283: 2686-2692.

4-733-

ict

gible
cres



Land Ownership.....
.....
.....

| | | | | | |
|----|----|----|----|----|----|
| 6 | 5 | 4 | 3 | 2 | 1 |
| 7 | 8 | 9 | 10 | 11 | 12 |
| 13 | 17 | 16 | 15 | 14 | 13 |
| 19 | 20 | 21 | 22 | 23 | 24 |
| 30 | 29 | 28 | 27 | 26 | 25 |
| 31 | 32 | 33 | 34 | 35 | 36 |

Land Ownership.....

.....

.....

9

ict

igable
eres

| | | | | | |
|----|----|----|----|----|----|
| 6 | 6 | 5 | 8 | 2 | 1 |
| 7 | 8 | 9 | 10 | 11 | 12 |
| 13 | 17 | 16 | 15 | 14 | 13 |
| 19 | 20 | 21 | 22 | 23 | 24 |
| 30 | 29 | 28 | 27 | 26 | 25 |
| 31 | 32 | 33 | 34 | 35 | 36 |

Land Ownership.....
.....
.....

County.....Teton.....

Farm Checked: Date 7-19-61

By Pete

STATE OF MONTANA
STATE ENGINEERS OFFICE
Water Resources Survey

T. 21N. R. 3N..... Plat No. 59.....

Photo No. 3T-135

Legal Land Owner.....Gladys I. Fee.....Address.....

Operator.....% Warren F. & Barbara Fee.....Address.....Fairfield.....

Water is delivered by:— 1. Private System; 2. Ditch Company; 3. State Project; 4. Federal Project; 5. Irrigation District

[illegible]

NOTE: R—Denotes Regular Irrigation. F—Flood Irrigation.

Adequate Supply: Yes..... No..... Explain.....

| | |
|--------------|--------------------------|
| Remarks..... | 70 Acres Greenfield Unit |
|--------------|--------------------------|

River Basin

| | | | | | | | | |
|-----------------------|----------|----------|--------------|----------|----------|--------------|----------|----------|
| Also in: Plat No..... | Twp..... | Rge..... | Plat No..... | Twp..... | Rge..... | Plat No..... | Twp..... | Rge..... |
| Plat No..... | Twp..... | Rge..... | Plat No..... | Twp..... | Rge..... | Plat No..... | Twp..... | Rge..... |

Information From:

Cowan - Ditchrider

Harold Genger

County.....Teton.....

Farm Checked: Date...7-24-61.....

By Pete

STATE OF MONTANA
STATE ENGINEERS OFFICE
Water Resources Survey

T. 21N. R. 3N. Plat No. 59.

Photo No. 3T-135

Legal Land Owner.....Olga A. Genger.....Address.....

Operator: % Don Allen Address: Fairfield

Water is delivered by:— 1. Private System; 2. Ditch Company; 3. State Project; 4. Federal Project; 5. Irrigation District

[illegible]

NOTE: R—Denotes Regular Irrigation. F—Flood Irrigation.

Adequate Supply: Yes..... No..... Explain.....

Remarks:

19 Acres Greenfields Unit

...River Basin

| | | | | | | | | |
|-----------------------|----------|----------|--------------|----------|----------|--------------|----------|----------|
| Also in: Plat No..... | Twp..... | Rge..... | Plat No..... | Twp..... | Rge..... | Plat No..... | Twp..... | Rge..... |
| Plat No..... | Twp..... | Rge..... | Plat No..... | Twp..... | Rge..... | Plat No..... | Twp..... | Rge..... |

Information From:

Cowan- Ditchrider

9.....

ict

igable
ares

| | | | | | |
|----|----|----|----|----|----|
| | | | 21 | | |
| 6 | 6 | 4 | 8 | 2 | 1 |
| 7 | 8 | 9 | 10 | 11 | 12 |
| 13 | 17 | 16 | 15 | 14 | 13 |
| 19 | 20 | 21 | 22 | 23 | 24 |
| 30 | 29 | 28 | 27 | 26 | 25 |
| 31 | 32 | 33 | 34 | 35 | 36 |

Land Ownership.....
.....
.....

| | | | | | |
|----|----|----|----|----|----|
| 6 | 5 | 4 | 3 | 2 | 1 |
| 7 | 8 | 9 | 10 | 11 | 12 |
| 13 | 14 | 15 | 16 | 17 | 18 |
| 19 | 20 | 21 | 22 | 23 | 24 |
| 25 | 26 | 27 | 28 | 29 | 30 |
| 31 | 32 | 33 | 34 | 35 | 36 |

Land Ownership.....
.....
.....

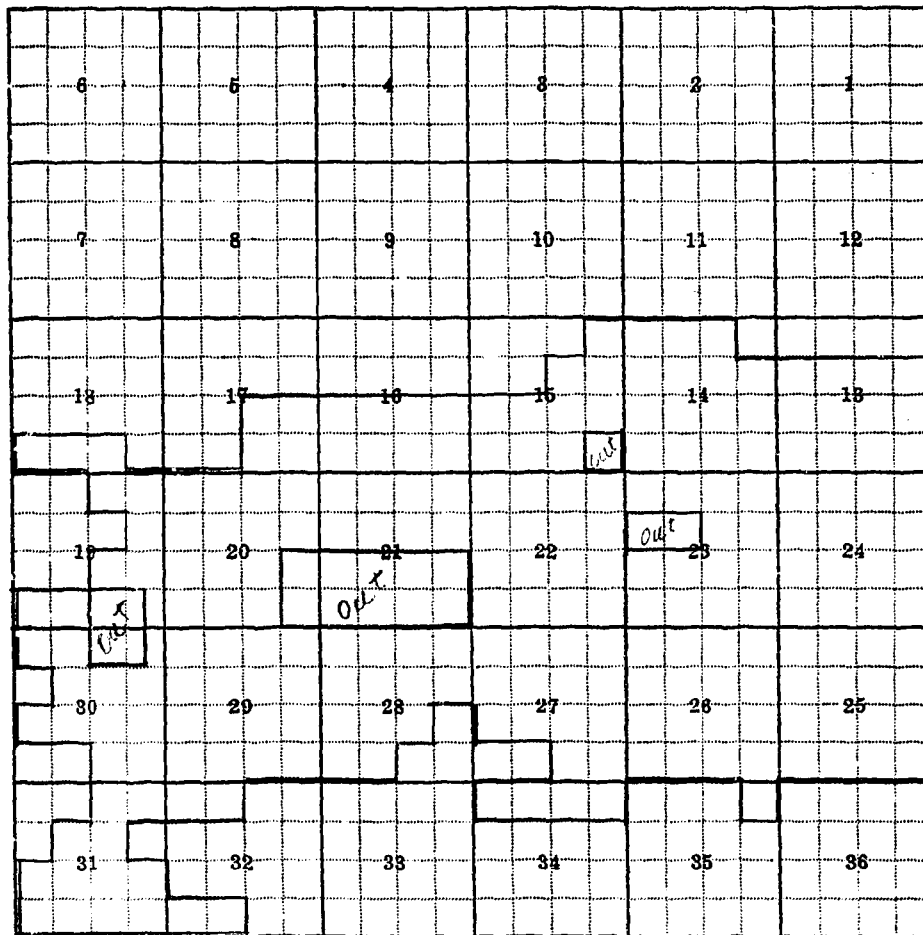
Kestner- Ditchrider

ct
able
res

| | | | | | | | | | | | |
|--|----|--|----|--|----|--|----|--|----|--|----|
| | 6 | | 5 | | 4 | | 3 | | 2 | | 1 |
| | | | | | | | | | | | |
| | 7 | | 8 | | 9 | | 10 | | 11 | | 12 |
| | | | | | | | | | | | |
| | 13 | | 17 | | 16 | | 15 | | 14 | | 13 |
| | | | | | | | | | | | |
| | 19 | | 20 | | 21 | | 22 | | 23 | | 24 |
| | | | | | | | | | | | |
| | 30 | | 29 | | 28 | | 27 | | 26 | | 25 |
| | | | | | | | | | | | |
| | 31 | | 32 | | 33 | | 34 | | 35 | | 36 |

Land Ownership.....
.....
.....

Geo. Withrow-Bookkeeper



Land Ownership.....

.....

.....

F-1-A-5N

County

Farm C

By.....

Legal J

Opera

Water

App. 1

Decree

Proje

Righ

.....

.....

.....

.....

.....

.....

.....

.....

.....

.....

.....

NOTE:

Adeq

Rema

.....

.....

.....

.....

.....

.....

.....

.....

.....

.....

.....

.....

A

| Condition | Control (n=10) | MCI (n=10) | AD (n=10) |
|-----------|----------------|------------|-----------|
| A | ~95% | ~75% | ~55% |
| B | ~90% | ~80% | ~50% |
| C | ~95% | ~75% | ~60% |
| D | ~90% | ~85% | ~65% |

[illegible]

Land Ownership.....

31.


Kestner-Ditchrider

Harold Ganger

9

dict

igable
lures



Land Ownership.....
.....
.....

Loyd Heyer

| | | | | | |
|----|----|----|----|----|----|
| 6 | 5 | 4 | 3 | 2 | 1 |
| 7 | 8 | 9 | 10 | 11 | 12 |
| 13 | 17 | 16 | 15 | 14 | 13 |
| 19 | 20 | 21 | 22 | 23 | 24 |
| 30 | 29 | 28 | 27 | 26 | 25 |
| 31 | 32 | 33 | 34 | 35 | 36 |

Land Ownership.....

.....

.....

| | | | |
|--|-----------------------------------|-----------------------------------|--------------------|
| Also in: Plat No. Twp. Rge. | Plat No. Twp. Rge. | Plat No. Twp. Rge. | Information From: |
| Plat No. Twp. Rge. | Plat No. Twp. Rge. | Plat No. Twp. Rge. | Kestner-Ditchrider |

District

Acreable
Acres

| | | | | | |
|----|----|----|----|----|----|
| 6 | 6 | 4 | 8 | 2 | 1 |
| 7 | 8 | 9 | 10 | 11 | 12 |
| 13 | 17 | 16 | 15 | 14 | 13 |
| 19 | 20 | 21 | 22 | 23 | 24 |
| 30 | 29 | 28 | 27 | 26 | 25 |
| 31 | 32 | 33 | 34 | 35 | 36 |

Land Ownership

Cowan - Ditchrider

F-1-A-5

County

Farm

By.....

Legal

Oper

Water

App.
Decree

Proj

Righ

.....

.....

.....

.....

.....

.....

.....

.....

.....

.....

.....

NOTI

Adec

Rem

.....

.....

.....

.....

.....

.....

.....

.....

.....

.....

.....

.....

.....

.....

.....

.....

.....

.....

.....

.....

.....

.....

.....

.....

.....

.....

.....

.....

.....

.....

.....

.....

.....

| | | | | | |
|----|----|----|----|----|----|
| 6 | 6 | 4 | 8 | 2 | 1 |
| 7 | 8 | 9 | 10 | 11 | 12 |
| 13 | 17 | 16 | 15 | 14 | 13 |
| 19 | 20 | 21 | 22 | 23 | 24 |
| 30 | 29 | 28 | 27 | 26 | 25 |
| 31 | 32 | 33 | 34 | 35 | 36 |

Land Ownership.....

.....

.....

9.....

riect

igable
lres

| | | | | | |
|----|----|----|----|----|----|
| | | | | | |
| 6 | 5 | 4 | 3 | 2 | |
| | | | | | |
| 7 | 8 | 9 | 10 | 11 | 12 |
| | | | | | |
| 13 | 17 | 16 | 15 | 14 | 13 |
| | | | | | |
| 19 | 20 | 21 | 22 | 23 | 24 |
| | | | | | |
| 30 | 29 | 28 | 27 | 26 | 25 |
| | | | | | |
| 31 | 32 | 33 | 34 | 35 | 36 |

Land Ownership.....
.....
.....

Kestner-Ditchrider

