

Land Ownership.....
.....
.....

6	5	4	3	2	1
7	8	9	10	11	12
13	14	15	16	17	18
19	20	21	22	23	24
25	26	27	28	29	30
31	32	33	34	35	36

Land Ownership.....

.....

.....

Kestner - Ditchrider

6	5	4	3	2	1
7	8	9	10	11	12
13	14	15	16	17	18
19	20	21	22	23	24
25	26	27	28	29	30
31	32	33	34	35	36

Land Ownership.....

.....

.....

Lee - Ditchrider

6	5	4	3	2	1
7	8	9	10	11	12
13	14	15	16	17	18
19	20	21	22	23	24
25	26	27	28	29	30
31	32	33	34	35	36

Land Ownership.....

.....

.....

6	5	4	3	2	1
7	8	9	10	11	12
13	14	15	16	17	18
19	20	21	22	23	24
25	26	27	28	29	30
31	32	33	34	35	36


Land Ownership.....

.....

.....

riet

rigable
Acres



Land Ownership.....

.....

.....

ict

igable
ores

Year	Percentage of respondents
1990	65
1991	66
1992	67
1993	68
1994	69
1995	70
1996	71
1997	72
1998	73
1999	74
2000	85

Land Ownership.....

Land Ownership

Lee- Ditchrider

6	5	4	3	2	1
7	8	9	10	11	12
13	17	16	15	14	13
19	20	21	22	23	24
30	29	28	27	26	25
31	32	33	34	35	36

Land Ownership.....

.....

.....

F-1-A-SM-

County....

Farm Ch

By.....

Legal La

Operate

Water is

App. No

Decree N

Project

Rights

.....

.....

.....

.....

.....

.....

.....

.....

.....

.....

.....

NOTE:

Adequ

Remar

.....

.....

.....

.....

.....

.....

.....

.....

.....

.....

.....

.....

.....

.....

.....

.....

.....

.....

.....

.....

.....

.....

.....

.....

.....

.....

.....

.....

.....


6	5	4	3	2	1
7	8	9	10	11	12
13	17	16	15	14	13
19	20	21	22	23	24
30	29	28	27	26	25
31	32	33	34	35	36

Land Ownership.....

.....

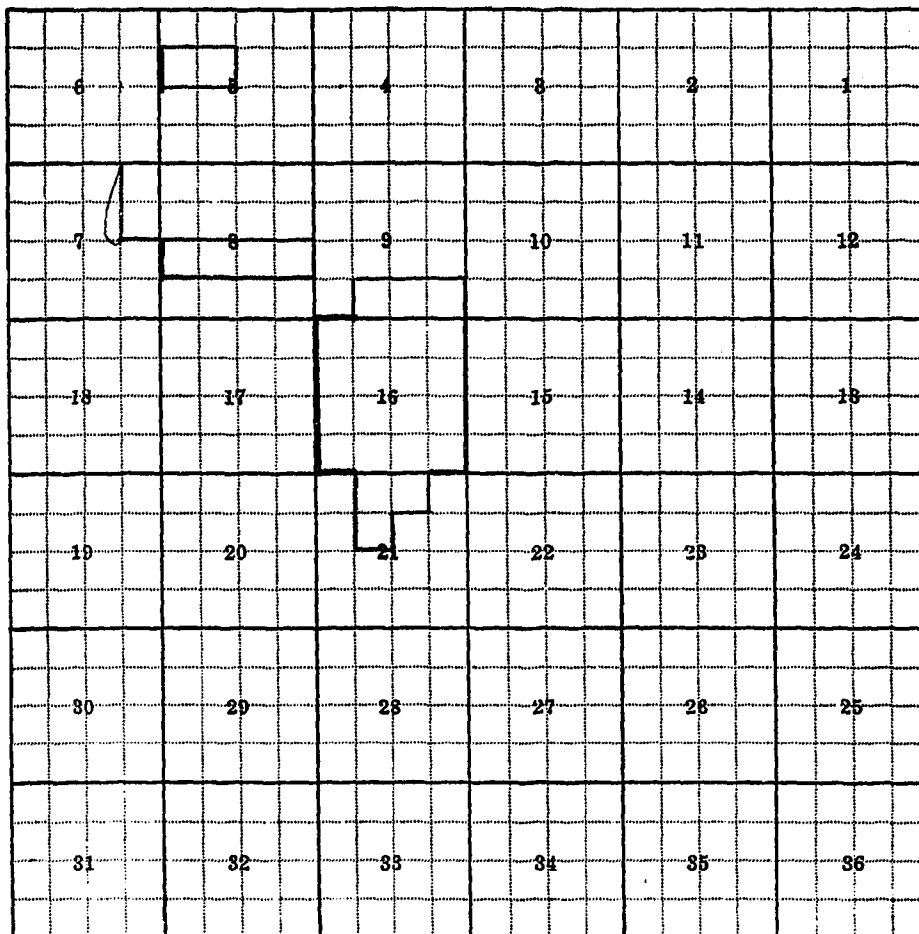
.....

Lee - Ditchrider



Land Ownership _____

Lester Young




Land Ownership.....
.....
.....

5.....

dict

igable
 Acres



Land Ownership.....
.....
.....

County.....Teton.....

Farm Checked: Date.....5-11-61.....

By Pete

Legal Land Owner.....Jennie I. Perra

Operator.....% Verl I. & Juanita Haynes

Water is delivered by:— 1. Private System; 2. Ditch Company; 3. State Project; 4. Federal Project; 5. Irrigation District

STATE OF MONTANA
STATE ENGINEERS OFFICE
Water Resources Survey

T. 21N R. 6N Plat No. 56.

Photo No. 1T-140

Address:

Address.....Fairfield

[illegible]

NOTE: R—Denotes Regular Irrigation. F—Flood Irrigation.

Adequate Supply: Yes..... No..... Explain.

Remarks.

86 Acres Greenfield Unit

Also in Sec. 23-24

.....River Basin

Also in: Plat No. 57.... Twp. 21N. Rge. 5W.

Plat No..... Twp..... Rge.....

Plat No..... Twp..... Rge.

Plat No..... Twp..... Rge.

Plat No..... Twp..... Rge..

Plat No..... Twp..... Rge..

Information From:

Lee - Ditchrider

6	5	4	3	2	1
7	8	9	10	11	12
13	17	16	15	14	13
19	20	21	22	23	24
30	29	28	27	26	25
31	32	33	34	35	36

Land Ownership.....

.....

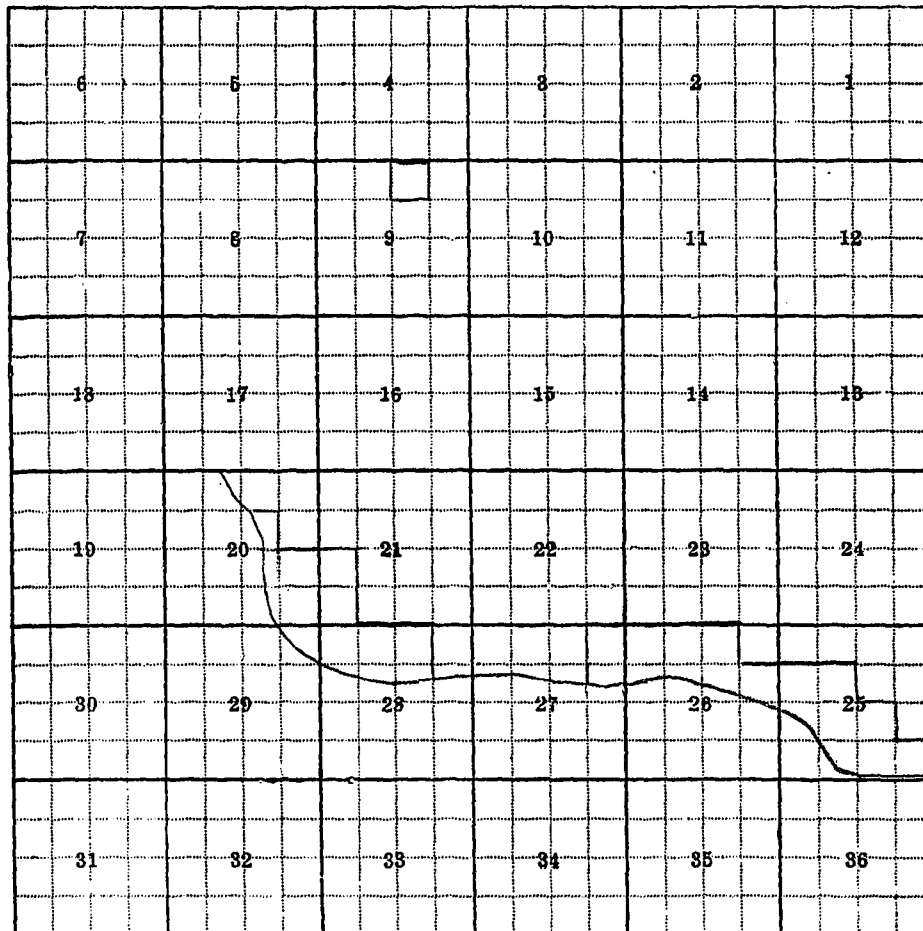
.....

Information From:
Bob Withrow-Bkpr.

5.56

istrik

Irrigable
Acres



Land Ownership.....
.....
.....

Lee - Ditchrider

Geo. Kestner

6	5	4	3	2	1
7	8	9	10	11	12
13	17	16	15	14	13
19	20	21	22	23	24
30	29	28	27	26	25
31	32	33	34	35	36

Land Ownership.....

.....

.....

F-1-A
Coun

Farr
By..

Leg

Of
Wa

A
bc
P
R

N

A
F

6	5	4	3	2	1
7	8	9	10	11	12
13	14	15	16	17	18
19	20	21	22	23	24
25	26	27	28	29	30
31	32	33	34	35	36


Land Ownership

Lee - Ditchrider

56

istrict

Irrigable
Acres



Land Ownership

Lee - Ditchrider & H. Vance

3.....

.....

.....

.....

ict

igable
eres

.....

.....

.....

.....

.....

.....

.....

.....

.....

.....

.....

.....

.....

.....

.....

.....

.....

.....

.....

.....

.....

.....

.....

.....

.....

.....

.....

.....

.....

.....

.....

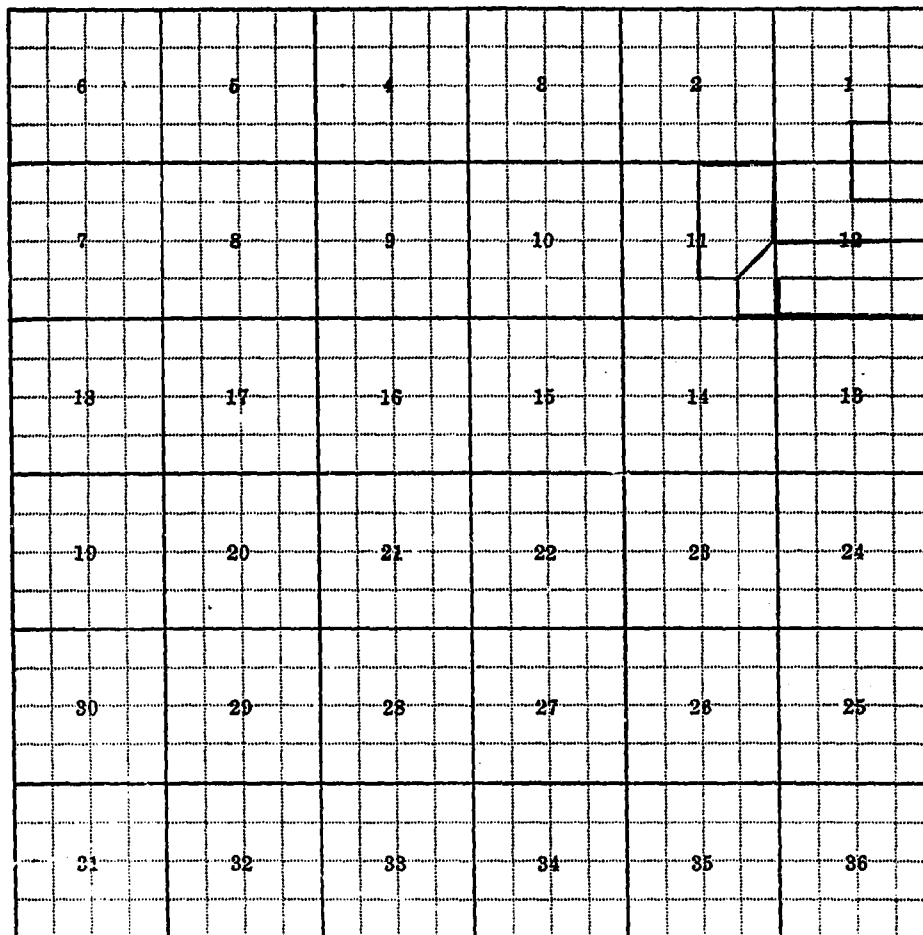
.....

	6		5		4		3		2		1
	7		8		9		10		11		12
	13		14		15		16		17		18
	19		20		21		22		23		24
	25		26		27		28		29		30
	31		32		33		34		35		36

Land Ownership.....
.....
.....

lance

Heber Vance



Land Ownership _____

Information From:
Milford Wearley

6	6	4	8	2	1
7	8	9	10	11	12
18	17	16	15	14	13
10	20	21	22	23	24
30	29	28	27	26	25
31	32	33	34	35	36

Land Ownership.....

.....

.....

Lee - Ditchrider

	6		5		4		3		2		1
	7		8		9		10		11		12
	13		14		15		16		17		18
	19		20		21		22		23		24
	25		26		27		28		29		30
	31		32		33		34		35		36

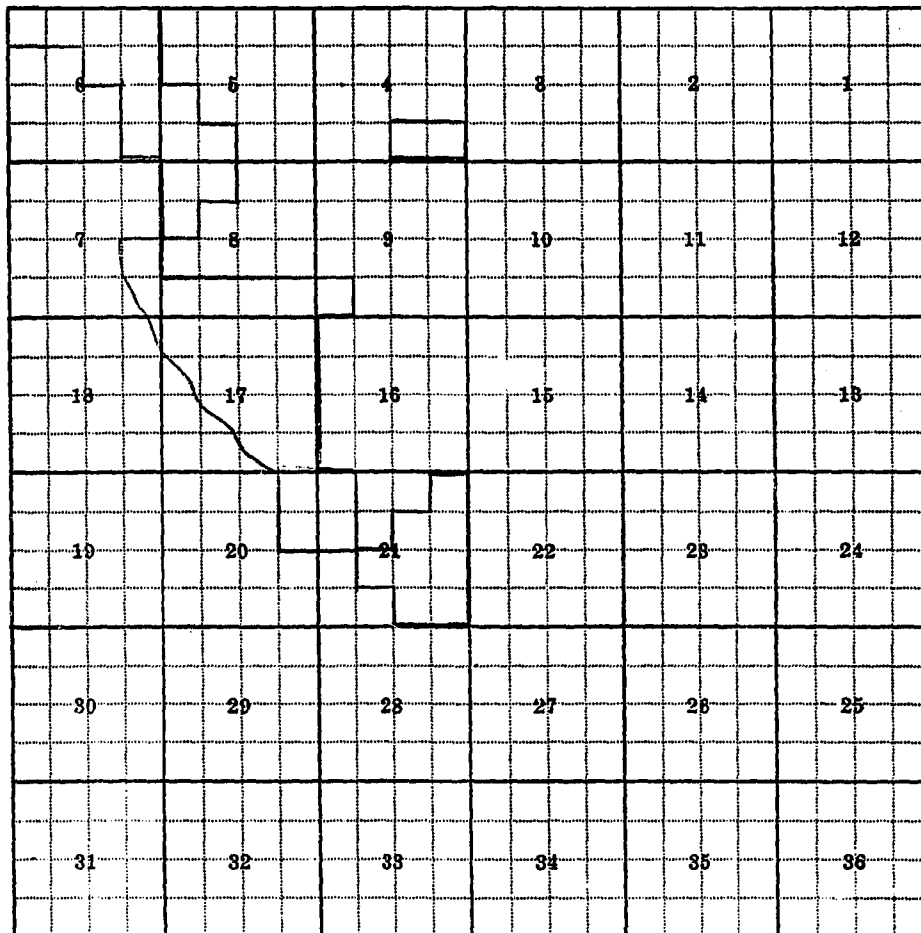
Land Ownership.....

.....

.....

6	6	4	3	2	1
7	8	9	10	11	12
13	17	16	15	14	13
19	20	21	22	23	24
30	29	28	27	26	25
31	32	33	34	35	36

Land Ownership _____



Land Ownership

6	5	4	3	2	1
7	8	9	10	11	12
13	14	15	16	17	18
19	20	21	22	23	24
25	26	27	28	29	30
31	32	33	34	35	36

Land Ownership _____

Lee - Ditchrider

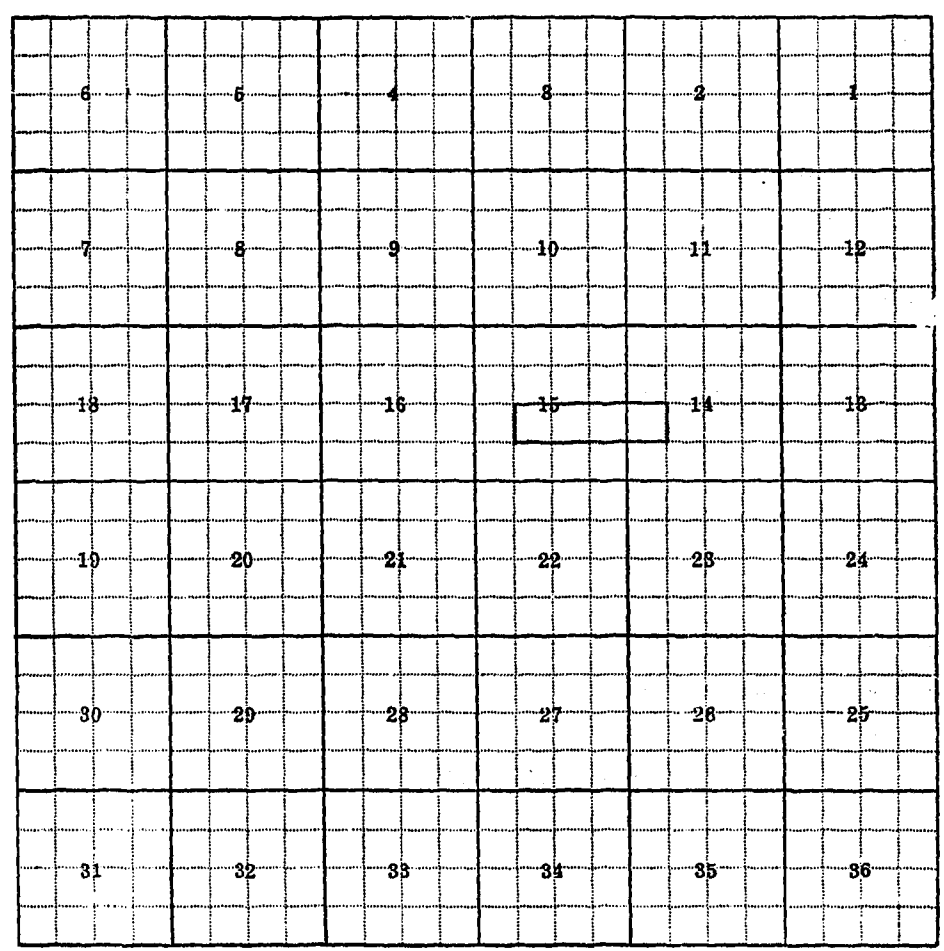
6	5	4	3	2	1
7	8	9	10	11	12
13	17	16	15	14	13
19	20	21	22	23	24
30	29	28	27	26	25
31	32	33	34	35	36

Land Ownership.....

.....

.....

dict
igable
Leren



Land Ownership

6	5	4	3	2	1
7	8	9	10	11	12
13	17	16	15	14	13
10	20	21	22	23	24
30	29	28	27	26	25
31	32	33	34	35	36

Land Ownership.....


.....

.....

Water is delivered by:— 1. Private System; 2. Ditch Company; 3. State Project; 4. Federal Project; 5. Irrigation District

Photo No. 4T-114

Lee - Ditchrider



Land Ownership

6	5	4	3	2	1
7	8	9	10	11	12
13	17	16	15	14	13
19	20	21	22	23	24
30	29	28	27	26	25
31	32	33	34	35	36

Land Ownership.....

.....

.....

Dance

County.....Teton

Farm Checked: Date.....5-11-61.....

By Pete

STATE OF MONTANA
STATE ENGINEERS OFFICE
Water Resources Survey

T. 21N. R. 5N..... Plat. No. 57.....

Photo No...4I-112.....

Legal Land Owner.....Helen B. & Francis B. Folda.....Address.....Fairfield.....

Operator	Same	Address

Water is delivered by:— 1. Private System; 2. Ditch Company; 3. State Project; 4. Federal Project; 5. Irrigation District.

[illegible]

NOTE: R—Denotes Regular Irrigation. F—Flood Irrigation.

Adequate Supply: Yes..... No..... Explain.....

Remarks	
---------	--

...River Basin.

Also in: Plat No. Twp. Rge.	Plat No. Twp. Rge.	Plat No. Twp. Rge.
Plat No. Twp. Rge.	Plat No. Twp. Rge.	Plat No. Twp. Rge.

Information From:

Lee - Ditchrider & G. McOmber

7

ct

able
res

	6		5		4		3		2		1
	7		8		9		10		11		12
	13		17		16		15		14		18
	19		20		21		22		23		24
	30		29		28		27		26		25
	31		32		33		34		35		36

Land Ownership.....
.....
.....

ember

County.....Teton.....

Farm Checked: Date.....5-12-61.....

By.....Pete.....

Legal Land Owner.....Eva Lucille Forseth

Operator..... Oliver Forseth

Water is delivered by:— 1. Private System;

**STATE OF MONTANA
STATE ENGINEERS OFFICE
Water Resources Survey**

T..21N...R....5N... Plat No....5

Photo No....4I-195, 196, 210.

Address.....Fairfield

Address

4. Federal Project;

5. Irrigation Distri

[illegible]

NOTE: R—Denotes Regular Irrigation. F—Flood Irrigation.

Adequate Supply: Yes..... No..... Explain.....

Remarks	
---------	--

170 Acres Greenfield Unit

...River Basin

Also in: Plat No.....	Twp.....	Rge.....	Plat No.....	Twp.....	Rge.....	Plat No.....	Twp.....	Rge.....
Plat No.....	Twp.....	Rge.....	Plat No.....	Twp.....	Rge.....	Plat No.....	Twp.....	Rge.....

Information From:

Lee - Ditchrider & H. Va