

6	5	4	3	2	1
7	8	9	10	11	12
13	17	16	15	14	13
19	20	21	22	23	24
29	29	28	27	26	25
31	32	33	34	35	36

Land Ownership _____


County _____
 Precinct _____
 Section _____
 Township _____
 Range _____
 North _____
 East _____
 West _____
 South _____
 North _____
 East _____
 West _____
 South _____

John & Loretta O'Day

1	2	3	4	5	6
7	8	9	10	11	12
13	14	15	16	17	18
19	20	21	22	23	24
25	26	27	28	29	30
31	32	33	34	35	36

Land Ownership _____

Harold Hager



Land Ownership _____

Harold Hager

6	5	4	3	2	1
7	8	9	10	11	12
13	17	16	15	14	13
19	20	21	22	23	24
30	29	28	27	26	25
31	32	33	34	35	36

Land Ownership

William Schultz

6	5	4	3	2	1
7	8	9	10	11	12
13	14	15	16	17	18
19	20	21	22	23	24
25	26	27	28	29	30
31	32	33	34	35	36

Land Ownership _____

6	5	4	3	2	1
7	8	9	10	11	12
13	17	16	15	14	13
19	20	21	22	23	24
30	29	28	27	26	25
31	32	33	34	35	36

Land Ownership _____

William Schultz

6	5	4	3	2	1
7	8	9	10	11	12
13	14	15	16	17	18
19	20	21	22	23	24
25	26	27	28	29	30
31	32	33	34	35	36

Land Ownership _____

6	5	4	3	2	1
7	8	9	10	11	12
13	17	16	15	14	13
19	20	21	22	23	24
29	29	28	27	26	25
31	32	33	34	35	36

Land Ownership

Ernest Knight

6	5	4	3	2	1
7	8	9	10	11	12
13	17	16	15	14	13
19	20	21	22	23	24
30	29	28	27	26	25
31	32	33	34	35	36

Land Ownership _____

Information From:
Ted Brant - Ditchrider

Ray Baker - Ditchrider

6	5	4	3	2	1
7	8	9	10	11	12
13	14	15	16	17	18
19	20	21	22	23	24
25	26	27	28	29	30
31	32	33	34	35	36

Land Ownership

1	2	3	4	5	6	7	8	9	10	11	12
13	14	15	16	17	18	19	20	21	22	23	24
25	26	27	28	29	30	31	32	33	34	35	36

Land Ownership _____

F-1-A-51

County

Farm (

By.....

Legal

Oper

Water

App.
Decree

Proj

Righ

NOTI

Adec

Rem

1

6	5	4	3	2	1
7	8	9	10	11	12
13	14	15	16	17	18
19	20	21	22	23	24
25	26	27	28	29	30
31	32	33	34	35	36

Land Ownership

Lawrence Van Bolcum

6		5		4		3
7		8		9		10
13		17		16		15
19		20		21		22
30		29		28		27
31		32		33		34

Land Ownership _____

Lawrence Van Boleum

	6		5		4		3		2		1
	7		8		9		10		11		12
	13		17		16		15		14		13
	19		20		21		22		23		24
	26		29		28		27		26		25
	31		32		33		34		35		36

Land Ownership

Ted Brant - Ditchrider

6	5	4	3	2	1
7	8	9	10	11	12
13	17	16	15	14	13
19	20	21	22	23	24
30	29	28	27	26	25
31	32	33	34	35	36

Land Ownership _____

Ray Baker - Ditchrider

No. 5A.....

n District

[illegible]

6	5	4	3	2	1
7	8	9	10	11	12
13	14	15	16	17	18
19	20	21	22	23	24
25	26	27	28	29	30
31	32	33	34	35	36

Land Ownership

chrider

Peter Magnuson

6	5	4	3	2	1
7	8	9	10	11	12
13	17	16	15	14	13
19	20	21	22	23	24
29	29	28	27	26	25
31	32	33	34	35	36

Land Ownership

County.....Teton.....

Farm Checked: Date.....5-11-61.....

By Vaughn

STATE OF MONTANA
STATE ENGINEERS OFFICE
Water Resources Survey

T 22N R 1W Plat No. 54

Photo No.....2I-188

Legal Land Owner..... William W. & David L. Turville

Address.....?

Operator..... Same

Address.

Water is delivered by:— 1. Private System; 2. Ditch Company; 3. State Project; 4. Federal Project; 5. Irrigation District.

[illegible]

NOTE: R—Denotes Regular Irrigation. F—Flood Irrigation.

Adequate Supply: Yes..... No..... Explain

Remarks

69 Acres Greenfield Unit

...River Basin

Also in: Plat No.....	Twp.....	Rge.....	Plat No.....	Twp.....	Rge.....	Plat No.....	Twp.....	Rge.....
Plat No.....	Twp.....	Rge.....	Plat No.....	Twp.....	Rge.....	Plat No.....	Twp.....	Rge.....

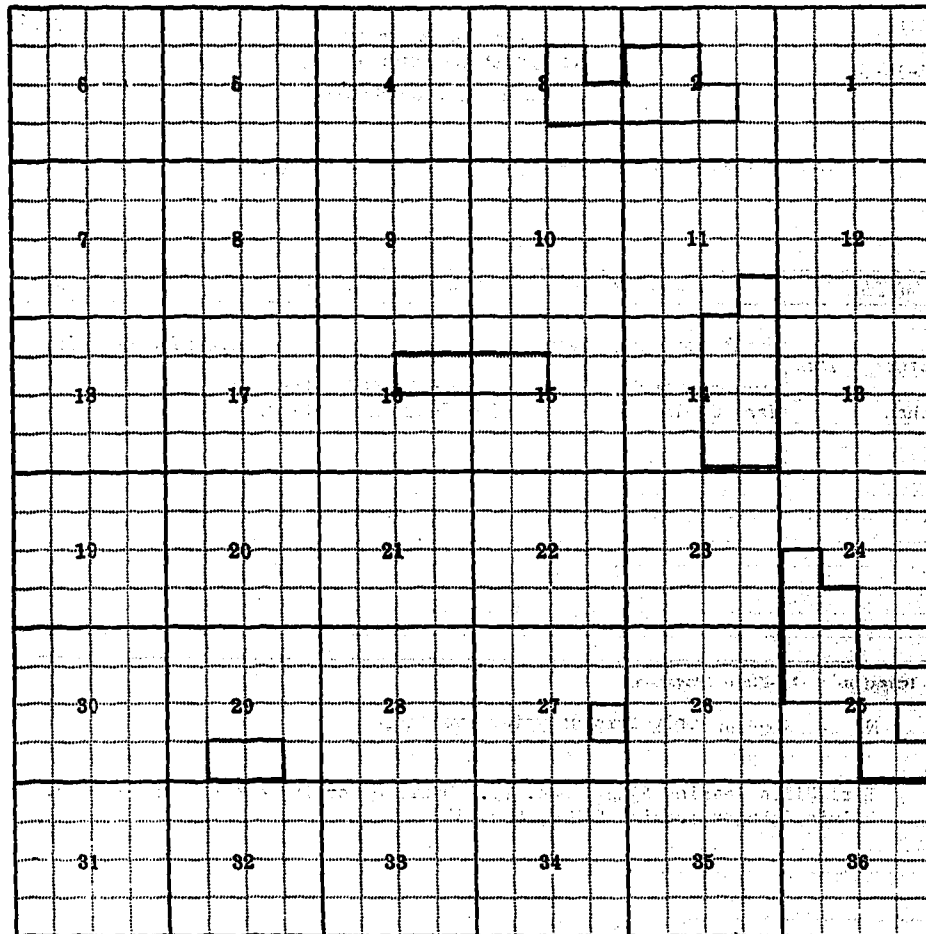
Information From:

Harold Hager

6	5	4	3	2	1
7	8	9	10	11	12
13	17	16	15	14	13
19	20	21	22	23	24
30	29	28	27	26	25
31	32	33	34	35	36

Land Ownership _____

Doris Mills, Duane Allhoff
Don Johnson



Land Ownership _____

Lawrence Van Bolcum

6	5	4	3	2	1
7	8	9	10	11	12
13	17	16	15	14	13
19	20	21	22	23	24
30	29	28	27	26	25
31	32	33	34	35	36

Land Ownership _____

Merl Hatcher

6	5	4	3	2	1
7	8	9	10	11	12
13	14	15	16	17	18
19	20	21	22	23	24
26	27	28	29	30	31
32	33	34	35	36	37


Land Ownership.....

.....

.....

.....

.....Ted Brant - Ditchrider



Land Ownership

6	5	4	3	2	1	
7	8	9	10	11	12	
13	17	16	15	14	13	
19	20	21	22	23	24	
29	29	28	27	26	25	
31	32	33	34	35	36	

Land Ownership

Ray Baker - Ditchrider

1	2	3	4	5	6	7
8	9	10	11	12	13	14
15	16	17	18	19	20	21
22	23	24	25	26	27	28
29	30	31	32	33	34	35
36	37	38	39	40	41	42

Land Ownership _____

Information From:
Ernest Knight & B.L. Johnson

6	5	4	3	2	1
7	8	9	10	11	12
13	14	15	16	17	18
19	20	21	22	23	24
25	26	27	28	29	30
31	32	33	34	35	36

Land Ownership _____

UNITED STATES OF AMERICA
 DEPARTMENT OF THE INTERIOR
 BUREAU OF LAND MANAGEMENT
 LAND OWNERSHIP
 SECTION
 FORM NO. 1
 (REV. 1-64)
 10-70-100-0210
 K-1018

F-1-A-5M-1-62-7448

County.....Teton.....

Farm Checked: Date.....5-11-61.....

By.....Pete.....

Legal Land Owner.....Bertha Aiken

Operator....., Same

Water is delivered by:— 1. Private System;

STATE OF MONTANA
STATE ENGINEERS OFFICE
Water Resources Survey

T. 21N. R. 6W..... Plat No. 56.....

Photo No.....1T-140

Address.....Fairfield

Address

3. State Project;

4. Federal Project;

5. Irrigation District

[illegible]

NOTE: R—Denotes Regular Irrigation. F—Flood Irrigation.

Adequate Supply: Yes..... No..... Explain

Remarks.

74 Acres Greenfield Unit

...River Basin

Also in: Plat No.	Twp.	Rge.	Plat No.	Twp.	Rge.	Plat No.	Twp.	Rge.
Plat No.	Twp.	Rge.	Plat No.	Twp.	Rge.	Plat No.	Twp.	Rge.

Information From:

Lee - Ditchrider

6	5	4	3	2	1
7	8	9	10	11	12
13	17	16	15	14	13
19	20	21	22	23	24
30	29	28	27	26	25
31	32	33	34	35	36

Land Ownership _____

Geo. Kestner-Ditchrider

6	5	4	3	2	1
7	8	9	10	11	12
13	14	15	16	17	18
19	20	21	22	23	24
25	26	27	28	29	30
31	32	33	34	35	36


Land Ownership _____

--	--	--	--	--	--

No. 56

District

Irrigable
Acres



Land Ownership

Hebert Vance

6	5	4	3	2	1
7	8	9	10	11	12
13	14	15	16	17	18
19	20	21	22	23	24
25	26	27	28	29	30
31	32	33	34	35	36

Land Ownership

Name of Owner
 Address
 City
 State
 Zip
 Date
 Signature
 Title

County Teton

Farm Checked: Date.....5-11-61.....

By Pete

STATE OF MONTANA
STATE ENGINEERS OFFICE
Water Resources Survey

T 21N R 6W Plat No. 56

Photo No. 11-140

Legal and Owner.....Edna F. Chalfon

Address.....Fairfield

Operator.....Brainard Chalfon

Address

Water is delivered by:— 1. Private System; 2. Ditch Company; 3. State Project; 4. Federal Project; 5. Irrigation District

[illegible]

NOTE: R—Denotes Regular Irrigation. F—Flood Irrigation.

Adequate Supply: Yes..... No..... Explain.....

Remarks.....	115 Acres Greenfield Unit
--------------	---------------------------

...River Basin

Also in: Plat No.....	Twp.....	Rge.....	Plat No.....	Twp.....	Rge.....	Plat No.....	Twp.....	Rge.....
Plat No.....	Twp.....	Rge.....	Plat No.....	Twp.....	Rge.....	Plat No.....	Twp.....	Rge.....

Information From:

Milford Wearley-H. Vance

6	5	4	3	2	1
7	8	9	10	11	12
13	17	16	15	14	13
19	20	21	22	23	24
29	29	28	27	26	25
31	32	33	34	35	36

Land Ownership