

6	5	4	3	2	1
7	8	9	10	11	12
13	17	16	15	14	18
19	20	21	22	23	24
26	29	28	27	26	25
31	32	33	34	35	36

Land Ownership \_\_\_\_\_

**Cedric Maurer**

6	5	4	3	2	1
7	8	9	10	11	12
13	17	16	15	14	13
19	20	21	22	23	24
30	29	28	27	26	25
31	32	33	34	35	36

Land Ownership \_\_\_\_\_

\_\_\_\_\_

County.....Teton.....

Farm Checked: Date.....5-4-61.....

By Vaughn

STATE OF MONTANA  
STATE ENGINEERS OFFICE  
Water Resources Survey

T. 23N R. 2E Plat. No. 46

Photo No.....

Legal Land Owner. Daren J. & Dolores M. Vick Address.

Operator..... Address.....

Water is delivered by:— 1. Private System; 2. Ditch Company; 3. State Project; 4. Federal Project; 5. Irrigation District

[illegible]

**NOTE: R—Denotes Regular Irrigation. F—Flood Irrigation.**

Adequate Supply: Yes..... No..... Explain.....

Remarks:

...River Basin

Information From:

Hugh Cameron

Also in: Plat No.....	Twp.....	Rge.....	Plat No.....	Twp.....	Rge.....	Plat No.....	Twp.....	Rge.....
Plat No.....	Twp.....	Rge.....	Plat No.....	Twp.....	Rge.....	Plat No.....	Twp.....	Rge.....

6	5	4	3	2	1
7	8	9	10	11	12
13	17	16	15	14	13
19	20	21	22	23	24
30	29	28	27	26	25
31	32	33	34	35	36

Land Ownership

\_\_\_\_\_

\_\_\_\_\_

\_\_\_\_\_

\_\_\_\_\_

\_\_\_\_\_

\_\_\_\_\_

\_\_\_\_\_

\_\_\_\_\_

\_\_\_\_\_

\_\_\_\_\_


\_\_\_\_\_

\_\_\_\_\_

\_\_\_\_\_

\_\_\_\_\_





Land Ownership

\_\_\_\_\_

\_\_\_\_\_

\_\_\_\_\_

\_\_\_\_\_

\_\_\_\_\_

\_\_\_\_\_

\_\_\_\_\_

\_\_\_\_\_

\_\_\_\_\_

\_\_\_\_\_

\_\_\_\_\_

\_\_\_\_\_

\_\_\_\_\_

\_\_\_\_\_





6	5	4	3	2	1
7	8	9	10	11	12
18	17	16	15	14	13
19	20	21	22	23	24
30	29	28	27	26	25
31	32	33	34	35	36

Land Ownership.....

---




---



---





Land Ownership

\_\_\_\_\_

\_\_\_\_\_

\_\_\_\_\_

\_\_\_\_\_

\_\_\_\_\_

\_\_\_\_\_

\_\_\_\_\_

\_\_\_\_\_

\_\_\_\_\_

\_\_\_\_\_

\_\_\_\_\_

\_\_\_\_\_

\_\_\_\_\_

\_\_\_\_\_

\_\_\_\_\_

\_\_\_\_\_

County.....Teton

Farm Checked: Date.....6-15-61

By.....Pete

STATE OF MONTANA  
STATE ENGINEERS OFFICE  
Water Resources Survey

T. 22N. R. 8W. Plat No. 47

Photo No. 51-134, 64, 65, 51, 52

Legal Land Owner.....Mary L. Cobb et al Address.....Great Falls

Operator.....J.C. Salmond (Buying) Address.....Choteau

Water is delivered by:— 1. Private System; 2. Ditch Company; 3. State Project; 4. Federal Project; 5. Irrigation District

App. No. Decree No.	NAME OF APPROPRIATOR TO WHOM DECREED	NAME OF STREAM	Date App. Date Priority	Miner's Inches	In Use	NAME OF DITCH (Water Delivered By)	No.	R/F	Present Irr. Acres	Irrigable Acres
A-21	Edmund R. Kellogg	Battle Creek	9-18-96	100	Yes	Kellogg Ditch	1	F	12	
A-28	James B. Kellogg	Beaver Creek	7-11-00	200	Yes	Dam	1	F	13	
A-216	Orrin E. Bayer	Falls Creek or Green								
		Gulch	11-16-21	400	No					
A-217	Oscar R. Carlson	Falls Creek or Green								
		Gulch	8-21-20	2000	No					
A-218	James B. Kellogg	Falls Creek	7-10-99	200	No					
A-219	James L. Merritt	Falls Creek	5-15-02	200	No-Part					
A-742	James Caldwell	Trail Creek	2-27-02	200	No-Part					
A-829	Emma C. Barrett	Twin Lakes	10-20-97	100	No					
A-857	Geo. Johansen	Johansen's Spring	7-25-17	200	Stock					

NOTE: R—Denotes Regular Irrigation. F—Flood Irrigation.

Adequate Supply: Yes..... No..... Explain.....

Remarks.....

River Basin

Also in: Plat No..... Twp..... Rge.....	Plat No..... Twp..... Rge.....	Plat No..... Twp..... Rge.....
Plat No..... Twp..... Rge.....	Plat No..... Twp..... Rge.....	Plat No..... Twp..... Rge.....

Information From:

J.C. Salmond

6	5	4	3	2	1
7	8	9	10	11	12
13	14	15	16	17	18
19	20	21	22	23	24
25	26	27	28	29	30
31	32	33	34	35	36

Land Ownership

\_\_\_\_\_

\_\_\_\_\_

\_\_\_\_\_

\_\_\_\_\_

\_\_\_\_\_

\_\_\_\_\_

\_\_\_\_\_

\_\_\_\_\_

\_\_\_\_\_

\_\_\_\_\_

\_\_\_\_\_

\_\_\_\_\_

\_\_\_\_\_

\_\_\_\_\_

\_\_\_\_\_

\_\_\_\_\_

\_\_\_\_\_

\_\_\_\_\_

\_\_\_\_\_

County.....Teton

Farm Checked: Date.....6-28-61.....

By Pete

STATE OF MONTANA  
STATE ENGINEERS OFFICE  
Water Resources Survey

T 22N R 8W Plat No. 47

Photo No. 5T-63, 62, 61, 53, 54.

Legal Land Owner.....George V. & Lloyd L. Hodgskiss.....Address.....

Operator.....George Hodgskiss.....Address.....Choteau.....

Water is delivered by:— 1. Private System; 2. Ditch Company; 3. State Project; 4. Federal Project; 5. Irrigation District.

[illegible]

**NOTE: R—Denotes Regular Irrigation. F—Flood Irrigation.**

Adequate Supply: Yes..... No..... Explain.....  
Remarks.....

Remarks:

.....

*[Faint horizontal band of noise or artifacts across the page]*

-----

.....

-----

[illegible]

.....

.....

*[Illegible text]*

\_\_\_\_\_ River Basin

## River Basin

Also in: Plat No.....	Twp.....	Rge.....	Plat No.....	Twp.....	Rge.....	Plat No.....	Twp.....	Rge.....
Plat No.....	Twp.....	Rge.....	Plat No.....	Twp.....	Rge.....	Plat No.....	Twp.....	Rge.....

Information From:

George Hodaskiss

6	5	4	3	2	1
7	8	9	10	11	12
13	14	15	16	17	18
19	20	21	22	23	24
25	26	27	28	29	30
31	32	33	34	35	36

Land Ownership LT Henry A Hodgskiss

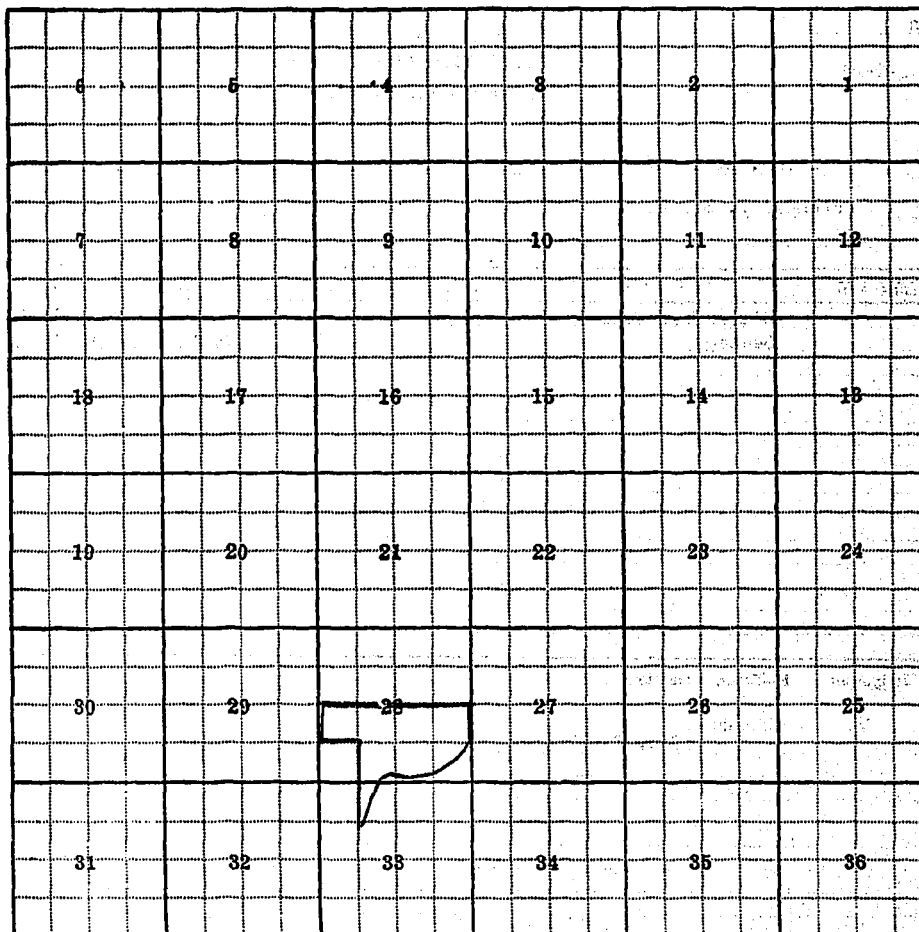
AMOUNT IN DOLLARS  
ON SET

Francis Slater









Land Ownership

\_\_\_\_\_

\_\_\_\_\_

\_\_\_\_\_

\_\_\_\_\_

\_\_\_\_\_

\_\_\_\_\_

\_\_\_\_\_

\_\_\_\_\_

\_\_\_\_\_

\_\_\_\_\_

\_\_\_\_\_

\_\_\_\_\_

\_\_\_\_\_

\_\_\_\_\_

\_\_\_\_\_

\_\_\_\_\_

\_\_\_\_\_

\_\_\_\_\_

\_\_\_\_\_

\_\_\_\_\_

Francis Slater

6	5	4	3	2	1
7	8	9	10	11	12
13	14	15	16	17	18
19	20	21	22	23	24
25	26	27	28	29	30
31	32	33	34	35	36

Land Ownership.....

.....

.....





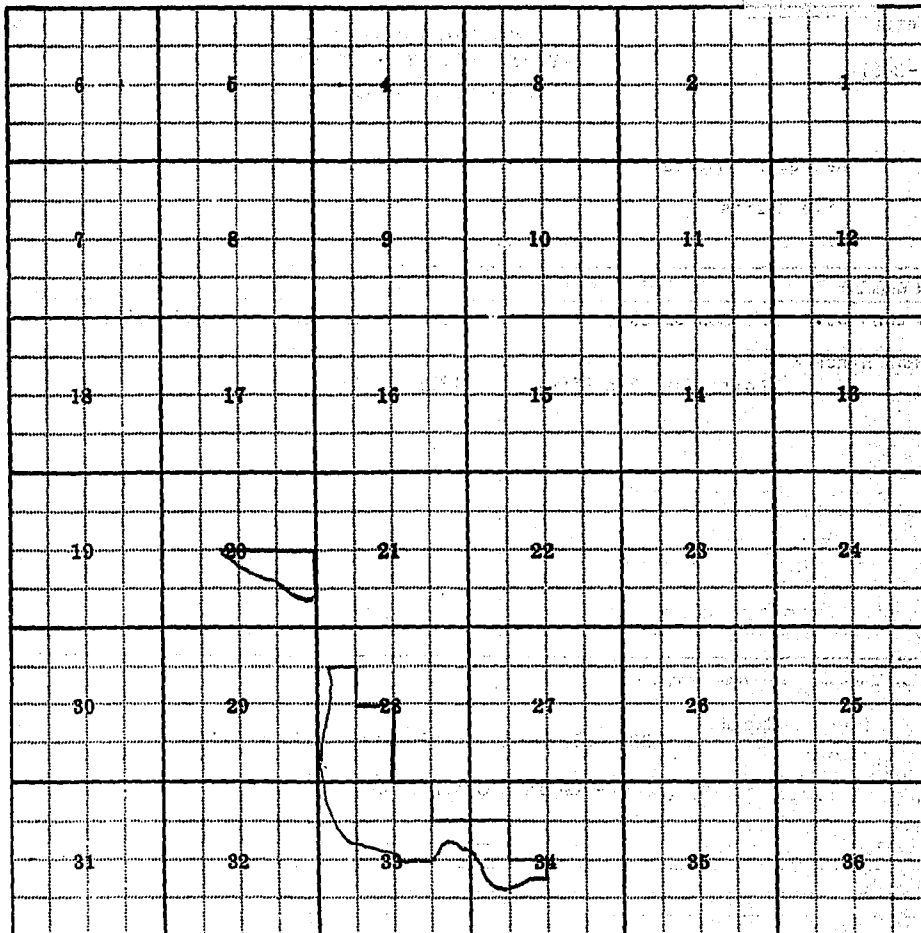
Jim Boadle



6	5	4	3	2	1
7	8	9	10	11	12
13	14	15	16	17	18
19	20	21	22	23	24
25	26	27	28	29	30
31	32	33	34	35	36

Land Ownership



Land Ownership.....

.....

.....

Mike Morris



County.....Teton.....

Farm Checked: Date.....5-8-61.....

By.....Pete.....

STATE OF MONTANA  
STATE ENGINEERS OFFICE  
Water Resources Survey

T 22N R 7W Plat No. 48

Photo No. 6T-66, 137, 138, 139.

6T-140

Legal Land Owner United States of America

**Address**

**Operator.**

Address

Water is delivered by:— 1. Private System;

2. Ditch Company;

### 3. State Project;

4. Federal Project;

### 5. Irrigation District

[illegible]

**NOTE: R—Denotes Regular Irrigation. F—Flood Irrigation.**

Adequate Supply: Yes..... No..... Explain.

Remarks.

River Basin

Also in: Plat No. ....	Twp. ....	Rge. ....	Plat No. ....	Twp. ....	Rge. ....	Plat No. ....	Twp. ....	Rge. ....
Plat No. ....	Twp. ....	Rge. ....	Plat No. ....	Twp. ....	Rge. ....	Plat No. ....	Twp. ....	Rge. ....

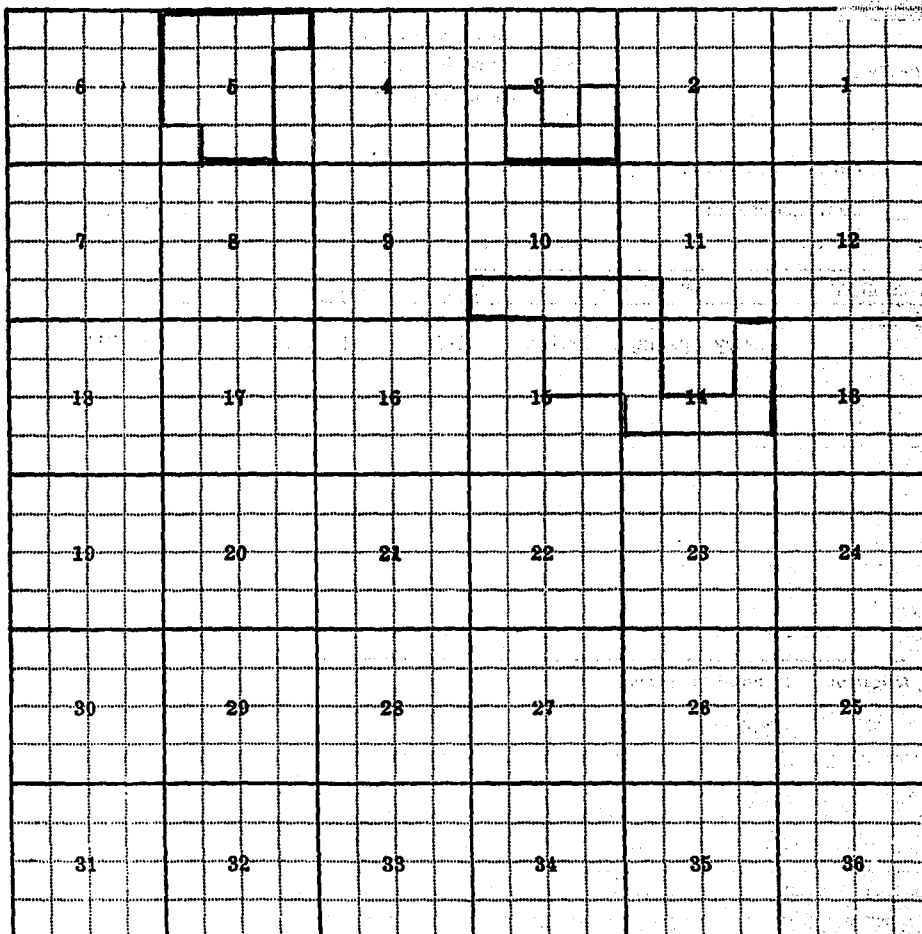
Information From:

Mike Morris



George Hodgkiss





Land Ownership \_\_\_\_\_

\_\_\_\_\_

\_\_\_\_\_

\_\_\_\_\_

\_\_\_\_\_

\_\_\_\_\_

\_\_\_\_\_

\_\_\_\_\_

\_\_\_\_\_

\_\_\_\_\_

\_\_\_\_\_

\_\_\_\_\_

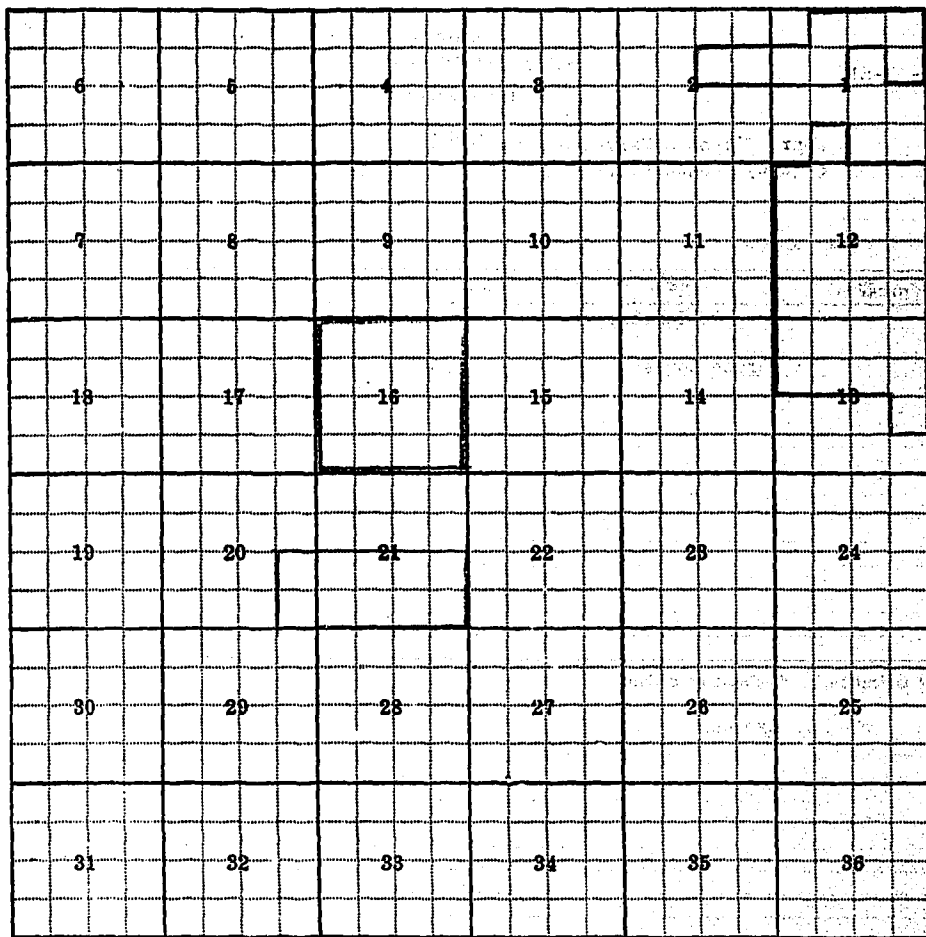
\_\_\_\_\_

\_\_\_\_\_

\_\_\_\_\_

\_\_\_\_\_

Percy Hodgskiss



Land Ownership. ☐ Lloyd John & Helen Lorraine Hodgkiss (2/3)  
 & P. E. Hodgkiss (1/3)

Geo. Hodgkiss

1	2	3	4	5	6
7	8	9	10	11	12
13	14	15	16	17	18
19	20	21	22	23	24
25	26	27	28	29	30
31	32	33	34	35	36

Land Ownership \_\_\_\_\_

\_\_\_\_\_

\_\_\_\_\_



6	5	4	3	2	1
7	8	9	10	11	12
13	17	16	15	14	13
19	20	21	22	23	24
29	29	28	27	26	25
31	32	33	34	35	36

Land Ownership.....

.....





6	5	4	3	2	1
7	8	9	10	11	12
13	14	15	16	17	18
19	20	21	22	23	24
25	26	27	28	29	30
31	32	33	34	35	36

Land Ownership \_\_\_\_\_

NAME	DATE	TIME	LOCATION

F-1-A-5M-1.

County.....Teton.....

Farm Checked: Date.....7-31-61.....

By Vaughn

STATE OF MONTANA  
STATE ENGINEERS OFFICE  
Water Resources Survey

T. 22N. R. 5W. Plat No. 50.

Photo No. 3T-119-120

Legal Land Owner.....Nancy Jane & William Cole

Address .....

Operator..... Leo Wilke

Address Fairfield

Water is delivered by:— 1. Private System; 2. Ditch Company; 3. State Project; 4. Federal Project; 5. Irrigation District.

[illegible]

**NOTE: R—Denotes Regular Irrigation. F—Flood Irrigation.**

Adequate Supply: Yes..... No..... Explain.  
Remarks.....

[illegible]

...River Basin.

Also in: Plat No. 51 Twp. 22N. Rge. 4W.  
Plat No. Twp. Rge.

Plat No.....	Twp.....	Rge.....
Plat No.....	Twp.....	Rge.....

Plat No.....	Twp.....	Rge.....
Plat No.....	Twp.....	Rge.....

Information From:  
Leo Wilke

6	5	4	3	2	1
7	8	9	10	11	12
13	14	15	16	17	18
19	20	21	22	23	24
25	26	27	28	29	30
31	32	33	34	35	36

Land Ownership

Lee - Ditchrider

6	5	4	3	2	1
7	8	9	10	11	12
13	17	16	15	14	13
19	20	21	22	23	24
29	29	28	27	26	25
31	32	33	34	35	36

Land Ownership


County.....Teton.....

Farm Checked: Date 7-13-61

By.....Pete.....

Legal Land Owner..... Sylvia B. Hefty.

**Operator.**

Water is delivered by:— 1. Private System;

STATE OF MONTANA  
STATE ENGINEERS OFFICE  
Water Resources Survey

T. 22N R. 5W Plat No. 50

Photo No. 4T-189

**Address****Address**

**3. State Project;**

4. Federal Project;

### 5. Irrigation District

[illegible]

**NOTE: R—Denotes Regular Irrigation. F—Flood Irrigation.**

Adequate Supply: Yes..... No..... Explain.

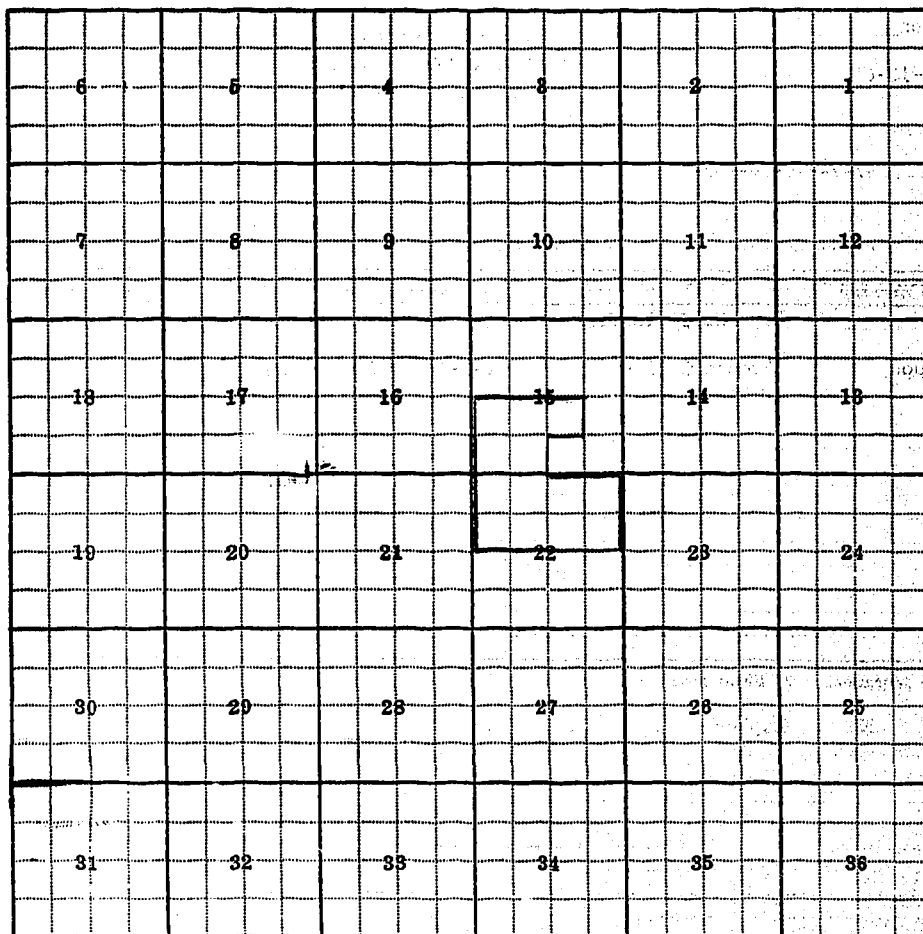
Remarks.

...River Basin

Also in: Plat No.....	Twp.....	Rge.....	Plat No.....	Twp.....	Rge.....	Plat No.....	Twp.....	Rge.....
Plat No.....	Twp.....	Rge.....	Plat No.....	Twp.....	Rge.....	Plat No.....	Twp.....	Rge.....

Information From:

**Nick Vlinker**



Land Ownership

\_\_\_\_\_

\_\_\_\_\_

\_\_\_\_\_

\_\_\_\_\_

\_\_\_\_\_

\_\_\_\_\_

\_\_\_\_\_

\_\_\_\_\_

\_\_\_\_\_

\_\_\_\_\_

\_\_\_\_\_

\_\_\_\_\_

\_\_\_\_\_

\_\_\_\_\_


\_\_\_\_\_

\_\_\_\_\_

\_\_\_\_\_







Land Ownership \_\_\_\_\_

County.....Teton.....

Farm Checked: Date.....7-13-61.....

By Pete

STATE OF MONTANA  
STATE ENGINEERS OFFICE  
Water Resources Survey



T. 22N. R. 5W..... Plat No. 50.....

Photo No. 4T-214, 213

Legal Land Owner..... Emil & Nora Jackson..... Address..... Choteau.....

Operator..... Same..... Address.....

Water is delivered by:— 1. Private System; 2. Ditch Company; 3. State Project; 4. Federal Project; 5. Irrigation District.

[illegible]

**NOTE: R—Denotes Regular Irrigation. F—Flood Irrigation.**

Adequate Supply: Yes..... No..... Explain.....  
Remarks.....

[illegible]

### ...River Basin

Also in: Plat No.....	Twp.....	Rge.....	Plat No.....	Twp.....	Rge.....	Plat No.....	Twp.....	Rge.....
Plat No.....	Twp.....	Rge.....	Plat No.....	Twp.....	Rge.....	Plat No.....	Twp.....	Rge.....

Information From:

## Field Survey

6	5	4	3	2	1
7	8	9	10	11	12
13	17	16	15	14	13
19	20	21	22	23	24
29	29	28	27	26	25
31	32	33	34	35	36

Land Ownership \_\_\_\_\_

\_\_\_\_\_

m Jay Robinson

1	2	3	4	5	6	7
8	9	10	11	12	13	14
15	16	17	18	19	20	21
22	23	24	25	26	27	28
29	30	31	32	33	34	35
36	37	38	39	40	41	42

Land Ownership \_\_\_\_\_

\_\_\_\_\_

\_\_\_\_\_

\_\_\_\_\_

Russell Larson

6	5	4	3	2	1
7	8	9	10	11	12
13	14	15	16	17	18
19	20	21	22	23	24
25	26	27	28	29	30
31	32	33	34	35	36

Land Ownership

\_\_\_\_\_

\_\_\_\_\_

\_\_\_\_\_

\_\_\_\_\_

\_\_\_\_\_

\_\_\_\_\_

\_\_\_\_\_

\_\_\_\_\_

\_\_\_\_\_

\_\_\_\_\_

\_\_\_\_\_

\_\_\_\_\_

\_\_\_\_\_

\_\_\_\_\_

\_\_\_\_\_

\_\_\_\_\_





6	5	4	3	2	1
7	8	9	10	11	12
13	14	15	16	17	18
19	20	21	22	23	24
25	26	27	28	29	30
31	32	33	34	35	36

Land Ownership.....

.....

.....

.....

.....

.....

.....

.....

.....

.....

.....


.....

.....

.....

.....

.....Leo Wilke-Chas. Bailey



Land Ownership.....

.....

.....

.....

.....

.....

.....

.....

.....

.....

.....

.....

.....

.....

.....

.....

.....

