

6	5	4	3	2	1
7	8	9	10	11	12
13	14	15	16	17	18
19	20	21	22	23	24
25	26	27	28	29	30
31	32	33	34	35	36

Land Ownership \_\_\_\_\_

\_\_\_\_\_

\_\_\_\_\_

F-1-A-5M-1-62-7448

County... Teton

Farm Checked: Date... 6-30-61

By... Pete

Legal Land Owner... John J. & Dorothy O'Neil Address... Choteau

Operator... Same Address...

Water is delivered by: 1. Private System; 2. Ditch Company; 3. State Project; 4. Federal Project; 5. Irrigation District

STATE OF MONTANA  
STATE ENGINEERS OFFICE  
Water Resources Survey

T. 23N R. 5W Plat No. 40


Photo No. 4T-125, 124

App. No. Decree No.	NAME OF APPROPRIATOR TO WHOM DECREED	NAME OF STREAM	Date App. Date Priority	Miner's Inches	In Use	NAME OF DITCH (Water Delivered By)	No.	R/F	Present Irr. Acres	Irrigable Acres
A-150	Chas. M. Blackman	Deep or Gravel Bottom Creek	10-29-91	500	Yes	Cascade Ditch	1	R	53	

NOTE: R—Denotes Regular Irrigation. F—Flood Irrigation.

Adequate Supply: Yes..... No..... Explain.....  
Remarks.....  
.....  
.....  
.....  
.....  
.....  
.....  
.....  
.....  
.....  
.....

Also in: Plat No..... Twp..... Rge..... | Plat No..... Twp..... Rge..... | Plat No..... Twp..... Rge.....  
Plat No..... Twp..... Rge..... | Plat No..... Twp..... Rge..... | Plat No..... Twp..... Rge.....  
Information From: John O'Neil



Land Ownership \_\_\_\_\_

\_\_\_\_\_

\_\_\_\_\_

Faint, illegible text on the right side of the page, possibly a legend or title.

F-1-A-5M-1-62-7448

County.....Teton.....

Farm Checked: Date 6-27-61.....

By.....Pete.....

STATE OF MONTANA  
STATE ENGINEERS OFFICE  
Water Resources Survey

T.23N...R.5W... Plat No. 40.....

Photo No. 4T-181, 182, 183, 184,  
4T-185, 126, 125, 124, 123, 122, 121.....

Legal Land Owner.....Percy Hugh Robinson..... Address.....Choteau.....

Operator.....Same..... Address.....

Water is delivered by:— 1. Private System; 2. Ditch Company; 3. State Project; 4. Federal Project; 5. Irrigation District

App. No. Decree No.	NAME OF APPROPRIATOR TO WHOM DECREED	NAME OF STREAM	Date App. Date Priority	Miner's Inches	In Use	NAME OF DITCH (Water Delivered By)	No.		Present Irr. Acres	Irrigable Acres
								R/F		
A-138	Henry W. Kelly	Crossen Coulee	3-21-10	100	Stock					
A-149	H. Beaupre	Deep Creek	11-4-01	500	Yes					
A-160	Geo. W. Cleveland et al	Deep Creek	7-9-83	4000	125 Yes	Richards Ditch	1	R	198	
A-164	Geo. Richards	Deep Creek	10-21-01	500	Yes					
A-470	Percy Edgar Hodgskiss	Pine Tree Coulee	8-18-14	200	Stock					
A-471	Anna Olson	Pine Tree Coulee	4-9-04	400	Stock					
A-472	Sarah A. Robinson	Pine Tree Coulee	5-10-11	400	Stock					
A-484	Hugh Robinson	Quincy Coulee	1-16-02	400	Stock					

NOTE: R—Denotes Regular Irrigation. F—Flood Irrigation.

Adequate Supply: Yes...X... No..... Explain. A-160 &amp; A-164 used in this Twp. by Robinson

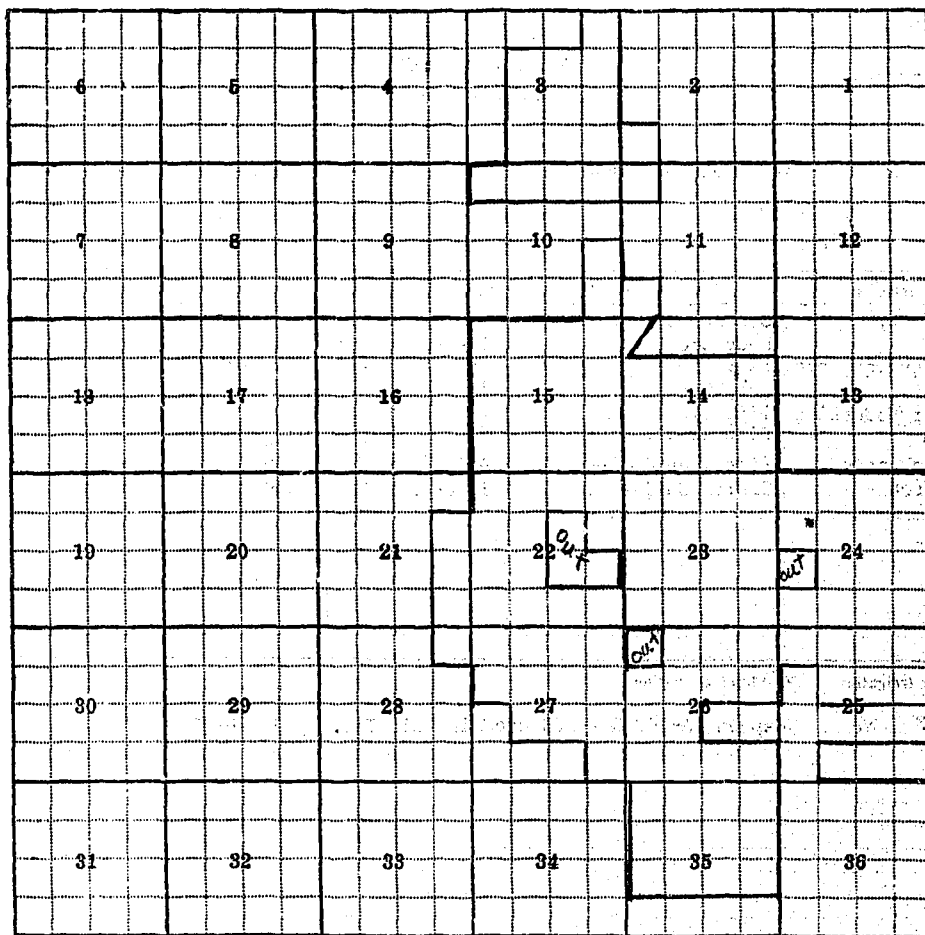
Remarks.....

River Basin.....

Also in: Plat No. 41... Twp. 23... Rge. 4.....	Plat No. .... Twp. .... Rge. ....	Plat No. .... Twp. .... Rge. ....
Plat No. .... Twp. .... Rge. ....	Plat No. .... Twp. .... Rge. ....	Plat No. .... Twp. .... Rge. ....

Information From:

Hugh Robinson



Land Ownership \_\_\_\_\_

\_\_\_\_\_

\_\_\_\_\_

\_\_\_\_\_

County Teton

Farm Checked: Date 6-30-61

By Pete

STATE OF MONTANA  
STATE ENGINEERS OFFICE  
Water Resources Survey

T. 23N R. 5W Plat No. 40

Photo No. 4T-125, 126

Legal Land Owner Union Bank & Trust Co. of Helena Address

Operator Mrs. Ellen Freeman Address Choteau

Water is delivered by: 1. Private System; 2. Ditch Company; 3. State Project; 4. Federal Project; 5. Irrigation District

App. No. Decree No.	NAME OF APPROPRIATOR TO WHOM DECREED	NAME OF STREAM	Date App. Date Priority	Miner's Inches	In Use	NAME OF DITCH (Water Delivered By)	Ng.	R/F	Present Irr. Acres	Irrigable Acres
NO IRRIGATION										
A-153	J.B. Elliot	Deep Creek	11-5-10	5000	No					

NOTE: R—Denotes Regular Irrigation. F—Flood Irrigation.

702

Adequate Supply: Yes No Explain

Remarks

River Basin

Also in: Plat No. Twp. Rge.	Plat No. Twp. Rge.	Plat No. Twp. Rge.	Plat No. Twp. Rge.
Plat No. Twp. Rge.	Plat No. Twp. Rge.	Plat No. Twp. Rge.	Plat No. Twp. Rge.

Information From: John Elliott

6	5	4	3	2	1
7	8	9	10	11	12
13	14	15	16	17	18
19	20	21	22	23	24
25	26	27	28	29	30
31	32	33	34	35	36

Land Ownership

\_\_\_\_\_

\_\_\_\_\_

This is a map of the land owned by the  
 State of California, and is subject to the  
 provisions of the State Land Act of 1901.  
 The land is divided into sections, and the  
 sections are numbered as shown on this map.  
 The land is owned by the State of California,  
 and is subject to the provisions of the State  
 Land Act of 1901.

F-1-A-5M-1-62-7438

County..... Teton.....

T. 23N. R. 4W..... Plat No. 41.....

Farm Checked: Date..... 6-29-61.....

STATE OF MONTANA  
STATE ENGINEERS OFFICE  
Water Resources Survey

Photo No. 3T-210.....

By..... Pete.....

Legal Land Owner..... Olive C. Baker..... Address.....

Operator..... Address.....

Water is delivered by:- 1. Private System; 2. Ditch Company; 3. State Project; 4. Federal Project; 5. Irrigation District

App. No. Decree No.	NAME OF APPROPRIATOR TO WHOM DECREE'D	NAME OF STREAM	Date App. Date Priority	Miner's Inches	In Use	NAME OF DITCH (Water Delivered By)	No.	R/F	Present Irr. Acres	Irrigable Acres
NO IRRIGATION										
A-630	Clarence JB Stephens	Stephens Coulee	2-14-10	100- (All)	No					

NOTE: R--Denotes Regular Irrigation. F--Flood Irrigation.

Adequate Supply: Yes..... No..... Explain.....  
Remarks.....  
.....  
.....  
.....  
.....  
.....

River Basin.....

Also in: Plat No. .... Twp. .... Rge. ... | Plat No. .... Twp. .... Rge. ... | Plat No. .... Twp. .... Rge. ...  
Plat No. .... Twp. .... Rge. ... | Plat No. .... Twp. .... Rge. ... | Plat No. .... Twp. .... Rge. ...

Information From: .....  
Field Survey.....

*Handwritten stamp:*  
123 N. R. 4 W.



6	5	4	3	2	1
7	8	9	10	11	12
13	14	15	16	17	18
19	20	21	22	23	24
25	26	27	28	29	30
31	32	33	34	35	36

Land Ownership.....

.....

.....

.....

.....

.....

.....

.....

.....

.....

.....

.....

.....

.....



6	5	4	3	2	1
7	8	9	10	11	12
13	17	16	15	14	13
19	20	21	22	23	24
29	29	28	27	26	25
31	32	33	34	35	36

Land Ownership

---



---



---

F-1-A-SM-1-62-7448

County..... Teton .....

Farm Checked: Date 7-11-61 .....

By..... Pete .....

Legal Land Owner..... Henry Bouma ..... Address..... Choteau .....

Operator..... Same ..... Address..... .....

Water is delivered by:— 1. Private System; 2. Ditch Company; 3. State Project; 4. Federal Project; 5. Irrigation District

**STATE OF MONTANA  
STATE ENGINEERS OFFICE  
Water Resources Survey**

T. 23N. R. 4W. Plat No. 41

Photo No. 4T-35

App. No. / Decree No.	NAME OF APPROPRIATOR TO WHOM DECREED	NAME OF STREAM	Date App. Date Priority	Miner's Inches	In Use	NAME OF DITCH (Water Delivered /y)	No.	R/F	Present Irr. Acres	Irrig Ac
		NO IRRIGATION								
A-153	J.B. Elliot	Deep or Gravel Bottom Creek	11-5-1C	5000	No-Part					

NOTE: R—Denotes Regular Irrigation. F—Flood Irrigation.

Adequate Supply: Yes..... No..... Explain.....  
Remarks.....

River Basin.....

Also in: Plat No..... Twp..... Rge.....	Plat No..... Twp..... Rge.....	Plat No..... Twp..... Rge.....
Plat No..... Twp..... Rge.....	Plat No..... Twp..... Rge.....	Plat No..... Twp..... Rge.....

Information From:  
Field Survey.....

6	5	4	3	2	1
7	8	9	10	11	12
13	17	16	15	14	13
18	20	21	22	23	24
25	29	28	27	26	25
31	32	33	34	35	36

Land Ownership

---



---



---

ble.  
es

County... Teton

STATE OF MONTANA  
STATE ENGINEERS OFFICE  
Water Resources Survey

T. 23N R. 4W Plat No. 41

Farm Checked: Date... 7-11-61

Photo No. 4T-33, 34

By... Pate

3T-212, 213

Legal Land Owner... John T. Duffy Address... Fairfield

Operator... Same Address...

Water is delivered by:— 1. Private System; 2. Ditch Company; 3. State Project; 4. Federal Project; 5. Irrigation District

App. No. Decree No.	NAME OF APPROPRIATOR TO WHOM DECREED	NAME OF STREAM	Date App. Date Priority	Miner's Inches	In Use	NAME OF DITCH (Water Delivered By)	No.		Present Irr. Acres	Irrigable Acres
							No.	R/F		
A-914	Chas. Conner	Waste	5-31-06	200	Yes- Part		1	F	31	

NOTE: R—Denotes Regular Irrigation. F—Flood Irrigation.

Adequate Supply: Yes... No... Explain...

Remarks

River Basin

Also in: Plat No. .... Twp. .... Rge. ....	Plat No. .... Twp. .... Rge. ....	Plat No. .... Twp. .... Rge. ....
Plat No. .... Twp. .... Rge. ....	Plat No. .... Twp. .... Rge. ....	Plat No. .... Twp. .... Rge. ....

Information From: John Duffy

6	5	4	3	2	1
7	8	9	10	11	12
13	17	16	15	14	13
19	20	21	22	23	24
30	29	28	27	26	25
31	32	33	34	35	36

Land Ownership

---



---



---

F  
C  
F  
B  
L  
V

F-1-A-5M-1-62-7448

County..... Teton

Farm Checked: Date 7-11-61

By..... Pete

STATE OF MONTANA  
STATE ENGINEERS OFFICE  
Water Resources Survey

T. 23N. R. 4W Plat No. 41

Photo No. 4T-33, 32, 3T-213, 214

Legal Land Owner..... Patrick E. Duffy Address.....

Operator..... John Duffy Address.....

Water is delivered by:— 1. Private System; 2. Ditch Company; 3. State Project; 4. Federal Project; 5. Irrigation District

App. No. Decree No.	NAME OF APPROPRIATOR TO WHOM DECREED	NAME OF STREAM	Date App. Date Priority	Miner's Inches	In Use	NAME OF DITCH (Water Delivered By)	No.	R/F	Present Irr. Acres	Irrigable Acres
No Filing		Waste				Duffy Ditch	1	F	15	

NOTE: R—Denotes Regular Irrigation. F—Flood Irrigation.

Adequate Supply: Yes..... No..... Explain.....

Remarks.....  
.....  
.....  
.....  
.....

River Basin.....

Also in: Plat No..... Twp..... Rge.....	Plat No..... Twp..... Rge.....	Plat No..... Twp..... Rge.....	Plat No..... Twp..... Rge.....
Plat No..... Twp..... Rge.....	Plat No..... Twp..... Rge.....	Plat No..... Twp..... Rge.....	Plat No..... Twp..... Rge.....

Information From:  
John Duffy



6	5	4	3	2	1
7	8	9	10	11	12
13	14	15	16	17	18
19	20	21	22	23	24
25	26	27	28	29	30
31	32	33	34	35	36

Land Ownership.....

.....

.....

Faint text and markings on the right side of the page, including some illegible words and two circular marks.

*12713*

F-1-A-5M-1-02-7448

County..... Teton.....

Farm Checked: Date. 6-29-61.....

By..... Pete.....

Legal Land Owner..... Elsie L.C. Price.....

Operator.....

**STATE OF MONTANA  
STATE ENGINEERS OFFICE  
Water Resources Survey**

T. 23N R. 4W Plat No. 41

Photo No. 3T-211, 212

Address.....

Address.....

Water is delivered by:— 1. Private System; 2. Ditch Company; 3. State Project; 4. Federal Project; 5. Irrigation District

App. No. Decree No.	NAME OF APPROPRIATOR TO WHOM DECREED	NAME OF STREAM	Date App. Date Priority	Miner's Inches	In Use	NAME OF DITCH (Water Delivered By)	No.	R/F	Present Irr. Acres	Irrigable Acres.
NO IRRIGATION										
A-809	Verna C. Sears	Wolf Coulee	6-14-12	All	No					

NOTE: R—Denotes Regular Irrigation. F—Flood Irrigation.

Adequate Supply: Yes..... No..... Explain.....

Remarks.....  
 .....  
 .....  
 .....  
 .....  
 .....  
 .....  
 .....  
 .....  
 .....  
 .....

River Basin.....

Also in: Plat No..... Twp..... Rge.....	Plat No..... Twp..... Rge.....	Plat No..... Twp..... Rge.....	Plat No..... Twp..... Rge.....	Information From:
Plat No..... Twp..... Rge.....	Plat No..... Twp..... Rge.....	Plat No..... Twp..... Rge.....	Plat No..... Twp..... Rge.....	Field Survey

6	5	4	3	2	1
7	8	9	10	11	12
13	14	15	16	17	18
19	20	21	22	23	24
25	26	27	28	29	30
31	32	33	34	35	36

Land Ownership

---



---



---

ble  
12

F-1-A-3M-1-62-7448

County..... Teton

Form Checked: Date..... 7-6-61

By..... Pete

Legal Land Owner..... Jay H. & Joyce K. Robinson Address..... Choteau

Operator..... Same Address.....

Water is delivered by:— 1. Private System; 2. Ditch Company; 3. State Project; 4. Federal Project; 5. Irrigation District

**STATE OF MONTANA  
STATE ENGINEERS OFFICE  
Water Resources Survey**

T. 23N R. 4W Plat No. 41

Photo No. 4T-31, 32, 33

4T-84, 85, 86, 87, 88

App. No. Decree No.	NAME OF APPROPRIATOR TO WHOM DECREE	NAME OF STREAM	Date App. Date Priority	Miner's Inches	In Use	NAME OF DITCH (Water Delivered By)	No.	R/F	Present Irr. Acres	Irrigable Acres
A-147	John Barrows etal	Deep or Gravel Bottom Creek	6-15-91	500	Yes	Cascade Ditch	1	R	189	
A-148	John Barrows etal	Deep or Gravel Bottom Creek	7-7-91	1200	Yes					
A-165	Lena M. Richards	Deep or Gravel Bottom Creek	11-10-91	500	No					
A-527	Frank & Owen Crossen	Silverman Coulee	8-27-01	600	Yes	Robinson Ditch	1	F	56	
A-528	Marshall P. Bird	Silverman & Cohn Coulee	9-11-17	100	Yes	Robinson Ditch & Dyke	1	F	42	
A-629	Charles Frost	St. Claire Coulee	2-11-18	500	Stock					
A-938	John A. Gleason	Certain Coulee	4-5-10	500	Stock					
A-1017	Lena M. Richards	Spring in NWSW, Sec. 32	7-16-91	All	Stock					
A-1019	Edgar J. Roberson	Certain Coulee	2-24-10	200	Stock					
A-1028	Julius Silverman	Spring	8-7-91	500	Stock					
A-1035	Clarence JB Stephens	Coulee	5-27-10	100	Stock					
A-1036	Clarence JB Stephens	A Certain Coulee	5-27-10	100	Stock					

NOTE: R—Denotes Regular Irrigation. F—Flood Irrigation.

Adequate Supply: Yes..... No..... Explain.....

Remarks.....  
.....  
.....  
.....  
.....  
.....  
.....  
.....  
.....  
.....

River Basin.....

Also in: Plat No. 51 Twp. 22N Rge 4W	Plat No. Twp. Rge.	Plat No. Twp. Rge.
Plat No. Twp. Rge.	Plat No. Twp. Rge.	Plat No. Twp. Rge.

Information From:

Jay Robinson

6	5	4	3	2	1
7	8	9	10	11	12
13	14	15	16	17	18
19	20	21	22	23	24
25	26	27	28	29	30
31	32	33	34	35	36

Land Ownership

\_\_\_\_\_

\_\_\_\_\_

Handwritten notes and possibly a list of names or numbers, partially obscured by noise and bleed-through from the reverse side of the page.

F-1-A-5M-1-62-7448

County..... Teton

Farm Checked: Date 6-27-61

By..... Pete

Legal Land Owner..... Percy Hugh Robinson

Operator..... Same

Water is delivered by:— 1. Private System;

2. Ditch Company;

3. State Project;

4. Federal Project;

5. Irrigation District

STATE OF MONTANA  
STATE ENGINEERS OFFICE  
Water Resources Survey

T. 23N. R.4W..... Plat No. 41

Photo No. 41-87. 88



Address..... Choteau

Address.....

App. No. Decree No.	NAME OF APPROPRIATOR TO WHOM DECREED	NAME OF STREAM	Date App. Date Priority	Miner's Inches	In Use	NAME OF DITCH (Water Delivered By)	No.	R/F	Present Irr. Acres	Irrigable Acres
		NO IRRIGATION								
A-138	Henry W. Kelly	Crossen Creek	3-21-10	100	Stock					

NOTE: R--Denotes Regular Irrigation. F--Flood Irrigation.

Adequate Supply: Yes..... No..... Explain.....

Remarks.....

River Basin.....

Also in: Plat No..... Twp..... Rge.....	Plat No..... Twp..... Rge.....	Plat No..... Twp..... Rge.....
Plat No..... Twp..... Rge.....	Plat No..... Twp..... Rge.....	Plat No..... Twp..... Rge.....

Information From:

Hugh Robinson

6	5	4	3	2	1
7	8	9	10	11	12
13	14	15	16	17	18
19	20	21	22	23	24
25	26	27	28	29	30
31	32	33	34	35	36

**Land Ownership** \_\_\_\_\_  
 \_\_\_\_\_  
 \_\_\_\_\_  
 \_\_\_\_\_

[Faded text and illegible markings, possibly a signature or official stamp]

F-1  
 Co  
 Fa  
 By  
 Lt  
 C  
 W  
 L  
 L  
 L

F-1-A-5M-1-82-7448

County.....Teton.....  
 Farm Checked: Date.....7-10-61.....  
 By.....Pete.....

STATE OF MONTANA  
 STATE ENGINEERS OFFICE  
 Water Resources Survey

T23N R. 4W Plat No. 41  
 Photo No. 3T-210, 4T-35, 36, 83, 8

Legal Land Owner.....Union Bank & Trust Co. of Helena..... Address.....

Operator.....Ellen Freyman..... Address.....Choteau.....

Water is delivered by:— 1. Private System; 2. Ditch Company; 3. State Project; 4. Federal Project; 5. Irrigation District

App. No. Decree No.	NAME OF APPROPRIATOR TO WHOM DECREED	NAME OF STREAM	Date App. Date Priority	Miner's Inches	In Use	NAME OF DITCH (Water Delivered By)	No.	R/F	Present Irr. Acres	Irrigable Acres
A-151)	Samuel Burd	Deep Creek	5-18-83	1000	Yes					
A-153)	J.R. Elliot	Deep or Gravel Bottom Creek	11-5-10	5000	Part	S.T. Ditch	1	R	661	144
A-629	Charles Frost	St. Claire Coulee	2-11-18	500	No					

NOTE: R—Denotes Regular Irrigation. F—Flood Irrigation.

Adequate Supply: Yes..... No..... Explain.....  
 Remarks.....  
 .....

.....River Basin.....

Also in: Plat No..... Twp..... Rge.....	Plat No..... Twp..... Rge.....	Plat No..... Twp..... Rge.....	Information From:
Plat No..... Twp..... Rge.....	Plat No..... Twp..... Rge.....	Plat No..... Twp..... Rge.....	Jack O'Neill - Mts. Freeman



6	5	4	3	2	1
7	8	9	10	11	12
13	14	15	16	17	18
19	20	21	22	23	24
25	26	27	28	29	30
31	32	33	34	35	36

Land Ownership \_\_\_\_\_

\_\_\_\_\_

\_\_\_\_\_

F  
C  
F  
E  
I  
V  
I  
I



6	5	4	3	2	1
7	8	9	10	11	12
13	17	16	15	14	13
19	20	21	22	23	24
30	29	28	27	26	25
31	32	33	34	35	36

Land Ownership \_\_\_\_\_

\_\_\_\_\_

\_\_\_\_\_

F-1-A-5M-1-62-7448

County IetonFarm Checked: Date 8-1-61By VaughnLegal Land Owner David AndersonOperator Same

Water is delivered by:— 1. Private System;

2. Ditch Company;

3. State Project;

4. Federal Project;

5. Irrigation District

STATE OF MONTANA  
STATE ENGINEERS OFFICE  
Water Resources Survey

T 23N R 3W Plat No. 42Photo No. 3T-86

#42  
T23N-R3W

App. No. Decree No.	NAME OF APPROPRIATOR TO WHOM DECREED	NAME OF STREAM	Date App. Date Priority	Miner's Inches	In Use	NAME OF DITCH (Water Delivered By)	No.	R/F	Present Irr. Acres	Irrigable Acres
		NO IRRIGATION								
A-273	Nels Drost	Gap Coulee	4-24-13	800	No-Part					

NOTE: R—Denotes Regular Irrigation. F—Flood Irrigation.


Adequate Supply: Yes..... No..... Explain.....

Remarks.....

River Basin.....

Also in: Plat No..... Twp..... Rge.....	Plat No..... Twp..... Rge.....	Plat No..... Twp..... Rge.....
Plat No..... Twp..... Rge.....	Plat No..... Twp..... Rge.....	Plat No..... Twp..... Rge.....

Information From:



ict  
gale  
Crea

6	5	4	3	2	1
7	8	9	10	11	12
13	17	16	15	14	13
19	20	21	22	23	24
30	29	28	27	26	25
31	32	33	34	35	36

Land Ownership \_\_\_\_\_

\_\_\_\_\_

\_\_\_\_\_

Faint, illegible text on the right side of the page, possibly bleed-through from the reverse side of the document.

F-1-A-5M-1-62-7448

County.....Teton.....

T. 23N. R. 3W. Plat No42.....

Farm Checked: Date.....8-2-61.....

STATE OF MONTANA  
STATE ENGINEERS OFFICE  
Water Resources Survey

Photo No. 3I-165.....

By.....Vaughn.....

Legal Land Owner.....Olive C. Baker..... Address.....

Operator..... Address.....

Water is delivered by:— 1. Private System; 2. Ditch Company; 3. State Project; 4. Federal Project; 5. Irrigation District

App. No. Decree No.	NAME OF APPROPRIATOR TO WHOM DECREED	NAME OF STREAM	Date App. Date Priority	Miner's Inches	In Use	NAME OF DITCH (Water Delivered By)	No.	R/F	Present Irr. Acres	Irrigable Acres
		NO IRRIGATION								
A-630	Clarence J.B. Stephens	Stephens Coulee	2-14-10	100-						
				(All)	Stock-					
					Part					

NOTE: R—Denotes Regular Irrigation. F—Flood Irrigation.

Adequate Supply: Yes..... No..... Explain.....  
Remarks.....  
.....  
.....  
.....  
.....  
.....  
.....  
.....  
.....  
.....

River Basin.....  
Also in: Plat No..... Twp..... Rge..... | Plat No..... Twp..... Rge..... | Plat No..... Twp..... Rge.....  
Plat No..... Twp..... Rge..... | Plat No..... Twp..... Rge..... | Plat No..... Twp..... Rge.....

Information From:  
Field Survey.....

6	5	4	3	2	1		
7	8	9	10	11	12		
13	17	16	15	14	13		
19	20	21	22	23	24		
30	29	28	27	26	25		
31	32	33	34	35	36		

Land Ownership \_\_\_\_\_

\_\_\_\_\_

\_\_\_\_\_

\_\_\_\_\_

F-1-A-5M-1-62-7448

County Teton

Farm Checked: Date 8-2-61

By Vaughn

Legal Land Owner H. Greta Bush

Operator

Water is delivered by: 1. Private System;

2. Ditch Company;

3. State Project;

4. Federal Project;

5. Irrigation District

STATE OF MONTANA  
STATE ENGINEERS OFFICE  
Water Resources Survey



T 23N R 3W Plat No. 42

Photo No. 3I-165

Address

Address

App. No. Decree No.	NAME OF APPROPRIATOR TO WHOM DECREED	NAME OF STREAM	Date App. Date Priority	Miner's Inches	In Use	NAME OF DITCH (Water Delivered By)	No.	R/F	Present Irr. Acres	Irrigable Acres
		NO IRRIGATION								
A-630	Clarence J B Stephens	Stephens Coulee	2-14-10	100-						
				(All)	Stock-					
					Part					

NOTE: R—Denotes Regular Irrigation. F—Flood Irrigation.

Adequate Supply: Yes..... No..... Explain.....

Remarks.....

River Basin.....

Also in: Plat No. Twp. Rge. | Plat No. Twp. Rge. | Plat No. Twp. Rge. | Plat No. Twp. Rge.

Information From: Field Survey



6	5	4	3	2	1
7	8	9	10	11	12
13	14	15	16	17	18
19	20	21	22	23	24
25	26	27	28	29	30
31	32	33	34	35	36

Land Ownership

\_\_\_\_\_

\_\_\_\_\_

\_\_\_\_\_

\_\_\_\_\_

\_\_\_\_\_

\_\_\_\_\_

\_\_\_\_\_

\_\_\_\_\_

\_\_\_\_\_

\_\_\_\_\_

\_\_\_\_\_

\_\_\_\_\_

\_\_\_\_\_

F-1-A-5M-1-63-7448

County..... Teton

Farm Checked: Date..... 8-2-61

By..... Vaughn

STATE OF MONTANA  
STATE ENGINEERS OFFICE

Water Resources Survey

T. 23N. R. 37. Plat No. 42

Photo No. 3E-127, 128, 81, 160

Legal Land Owner..... Irene Dauwalder

Address..... Choteau

Operator..... Same

Address.....

Water is delivered by:— 1. Private System; 2. Ditch Company; 3. State Project; 4. Federal Project; 5. Irrigation District

App. No. Decree No.	NAME OF APPROPRIATOR TO WHOM DECREED	NAME OF STREAM	Date App. Date Priority	Miner's Inches	In Use	NAME OF DITCH (Water Delivered By)	No.	R/F	Present Irr. Acres	Irrigable Acres
		NO IRRIGATION								
A-14	Chas. F. Green & Mary A. Read	Basin Coulee	5-29-03	2000	Stock Part					
A-819	Chas. F. Green	Blue Joirt Lake	5-29-03	4000	No-Part					

NOTE: R—Denotes Regular Irrigation. F—Flood Irrigation.

Adequate Supply: Yes..... No..... Explain.....

Remarks.....

.....  
.....  
.....  
.....  
.....  
.....  
.....  
.....  
.....  
.....  
.....

River Basin.....

Also in: Plat No..... Twp..... Rge.....	Plat No..... Twp..... Rge.....	Plat No..... Twp..... Rge.....
Plat No..... Twp..... Rge.....	Plat No..... Twp..... Rge.....	Plat No..... Twp..... Rge.....

Information From:

Ralph Lear.....

6	5	4	3	2	1
7	8	9	10	11	12
13	17	16	15	14	13
19	20	21	22	23	24
30	29	28	27	26	25
31	32	33	34	35	36

Land Ownership

---



---



---

This is a grid of 36 numbered cells. The cells are arranged in a 6x6 grid. The numbers are: 6, 5, 4, 3, 2, 1 in the first row; 7, 8, 9, 10, 11, 12 in the second row; 13, 17, 16, 15, 14, 13 in the third row; 19, 20, 21, 22, 23, 24 in the fourth row; 30, 29, 28, 27, 26, 25 in the fifth row; and 31, 32, 33, 34, 35, 36 in the sixth row.

1961  
 15th

F-1-A-5M-1-82-7448

County Teton

T. 23N R. 3W Plat No. 42

STATE OF MONTANA  
STATE ENGINEERS OFFICE  
Water Resources Survey

Farm Checked: Date 8-1-61

Photo No. 3T-86

By Vaughn

Legal Land Owner John S. & Lois E. Davison Address \_\_\_\_\_

Operator Same Address \_\_\_\_\_

Water is delivered by:— 1. Private System; 2. Ditch Company; 3. State Project; 4. Federal Project; 5. Irrigation District

App. No. Decree No.	NAME OF APPROPRIATOR TO WHOM DECREED	NAME OF STREAM	Date App. Date Priority	Miner's Inches	In Use	NAME OF DITCH (Water Delivered By)	No.	R/F	Present Irr. Acres	Irrigable Acres
		NO IRRIGATION								
A-273	Nels Drost	Gap Coulee	4-24-13	800	No-Part					

NOTE: R—Denotes Regular Irrigation. F—Flood Irrigation.

Adequate Supply: Yes  No  Explain \_\_\_\_\_  
Remarks \_\_\_\_\_

River Basin \_\_\_\_\_

Also in: Plat No. _____ Twp. _____ Rge. _____	Plat No. _____ Twp. _____ Rge. _____	Plat No. _____ Twp. _____ Rge. _____
Plat No. _____ Twp. _____ Rge. _____	Plat No. _____ Twp. _____ Rge. _____	Plat No. _____ Twp. _____ Rge. _____

Information From:

Field Survey

6	5	4	3	2	1
7	8	9	10	11	12
13	17	16	15	14	13
19	20	21	22	23	24
30	29	28	27	26	25
31	32	33	34	35	36

Land Ownership

---



---



---

COUNTY OF ...  
 TOWNSHIP OF ...  
 RANGE ...  
 SECTION ...  
 ...  
 ...  
 ...

F-1  
 Co  
 Fa  
 By  
 Lt  
 C  
 W

F-1-A-5M-1-82-7448

County..... Teton .....

Farm Checked: Date..... 8-2-61.....

By..... Vaughn.....

Legal Land Owner..... Judy A. Davison.....

Operator..... Address.....

Water is delivered by:— 1. Private System; 2. Ditch Company; 3. State Project; 4. Federal Project; 5. Irrigation District

STATE OF MONTANA  
STATE ENGINEERS OFFICE  
Water Resources Survey



T. 23N. R. 3W.. Plat No. 42...

Photo No. 3I-127.....

App. No. Decree No.	NAME OF APPROPRIATOR TO WHOM DECREED	NAME OF STREAM	Date App. Date Priority	Miner's Inches	In Use	NAME OF DITCH (Water Delivered By)	No.	R/F	Present Irr. Acres	Irrigable Acres
		NO IRRIGATION								
A-14	Chas. F. Green & Mary A. Read	Basin Coulee	5-29-03	2000	No-Part					
A-819	Chas. F. Green	Blue Joint Lake	5-29-03	4000	No-Part					

NOTE: R—Denotes Regular Irrigation. F—Flood Irrigation.

Adequate Supply: Yes..... No..... Explain.....  
Remarks.....  
.....  
.....  
.....  
.....  
.....  
.....

River Basin

Also in: Plat No..... Twp..... Rge.....	Plat No..... Twp..... Rge.....	Plat No..... Twp..... Rge.....
Plat No..... Twp..... Rge.....	Plat No..... Twp..... Rge.....	Plat No..... Twp..... Rge.....

Information From:  
Field Survey



F-1-A-5M-1-62-7448

County..... Teton.....

T23N R. 3W Plat No. 42.....

Farm Checked: Date..... 8-1-61.....

STATE OF MONTANA  
STATE ENGINEERS OFFICE  
Water Resources Survey

Photo No. 3T-160, 161, 162, 126

By..... Vaughn.....

Legal Land Owner..... Ralph N. Lear..... Address..... Choteau.....

Operator..... Same..... Address.....

Water is delivered by:— 1. Private System; 2. Ditch Company; 3. State Project; 4. Federal Project; 5. Irrigation District

App. No. Decree No.	NAME OF APPROPRIATOR TO WHOM DECREED	NAME OF STREAM	Date App. Date Priority	Miner's Inches	In Use	NAME OF DITCH (Water Delivered By)	No.	R/F	Present Irr. Acres	Irrigable Acres
A-726 *	Sun River Canal Co.	Teton River								
		Deep Creek								
		Big Muddy Creek								
		Deep Creek & Willow								
A-611		Creek	6-1-86	10000	Yes	Cascade	1	R	886	0

NOTE: R—Denotes Regular Irrigation. F—Flood Irrigation.


Adequate Supply: Yes..... No..... Explain.....  
Remarks..... See copy of agreement on use of water and ditch.....

River Basin.....

Also in: Plat No..... Twp..... Rge.....	Plat No..... Twp..... Rge.....	Plat No..... Twp..... Rge.....	Plat No..... Twp..... Rge.....
Plat No..... Twp..... Rge.....	Plat No..... Twp..... Rge.....	Plat No..... Twp..... Rge.....	Plat No..... Twp..... Rge.....

Information From:  
Ralph Lear





Land Ownership

---

---

---

F-1-A-5M-1-62-7448

County..... Teton .....

Farm Checked: Date 8-2-61 .....

By..... Vaughn .....

STATE OF MONTANA  
STATE ENGINEERS OFFICE  
Water Resources Survey

T. 23N R. 3W Plat No. 42

Photo No. 3T-124

Legal Land Owner..... Pete, Sam, Jacob Jr. & Harry Luinstra ..... Address.....

Operator..... Address.....

Water is delivered by:— 1. Private System; 2. Ditch Company; 3. State Project; 4. Federal Project; 5. Irrigation District

App. No. Decree No.	NAME OF APPROPRIATOR TO WHOM DECREED	NAME OF STREAM	Date App. Date Priority	Miner's Inches	In Use	NAME OF DITCH (Water Delivered By)	No.	R/P	Present Irr. Acres	Irrigable Acres
		NO IRRIGATION								
A-976	Pete Luinstra etal	A Coulee	9- -54	All	Stock- Yes					

NOTE: R—Denotes Regular Irrigation. F—Flood Irrigation.

Adequate Supply: Yes..... No..... Explain.....

Remarks.....  
.....  
.....  
.....  
.....  
.....  
.....  
.....  
.....  
.....  
.....  
.....

River Basin.....

Also in: Plat No..... Twp..... Rge.....	Plat No..... Twp..... Rge.....	Plat No..... Twp..... Rge.....
Plat No..... Twp..... Rge.....	Plat No..... Twp..... Rge.....	Plat No..... Twp..... Rge.....

Information From:  
Field Survey

6	5	4	3	2	1
7	8	9	10	11	12
13	14	15	16	17	18
19	20	21	22	23	24
29	28	27	26	25	24
31	32	33	34	35	36

Land Ownership

\_\_\_\_\_

\_\_\_\_\_

F-1-A-5M-1-62-7448

County..... Teton

Farm Checked: Date..... 8-1-61

By..... Vaughn

Legal Land Owner..... Grace Reiding

Operator..... Same

Water is delivered by:— 1. Private System; 2. Ditch Company; 3. State Project; 4. Federal Project; 5. Irrigation District

STATE OF MONTANA  
STATE ENGINEERS OFFICE  
Water Resources Survey

T 23N R 3W Plat No. 42

Photo No. 3I-86-85

App. No. Decree No.	NAME OF APPROPRIATOR TO WHOM DECREE	NAME OF STREAM	Date App. Date Priority	Miner's Inches	In Use	NAME OF DITCH (Water Delivered By)	No.	R/F	Present Irr. Acres	Irrigable Acres
A-273	Nels Drost	Gap Coulee	4-24-13	800	No-Part					
		NO IRRIGATION								

NOTE: R—Denotes Regular Irrigation. F—Flood Irrigation.

Adequate Supply: Yes..... No..... Explain.....  
Remarks.....  
.....  
.....  
.....  
.....  
.....  
.....  
.....  
.....

River Basin

Also in: Plat No..... Twp..... Rge.....	Plat No..... Twp..... Rge.....	Plat No..... Twp..... Rge.....
Plat No..... Twp..... Rge.....	Plat No..... Twp..... Rge.....	Plat No..... Twp..... Rge.....

Information From: .....

6	5	4	3	2	1
7	8	9	10	11	12
18	17	16	15	14	13
19	20	21	22	23	24
30	29	28	27	26	25
31	32	33	34	35	36

Land Ownership

\_\_\_\_\_

\_\_\_\_\_

Handwritten scribble at top right corner.

F-1-A-5M-1-62-7448

County.....Teton.....

Farm Checked: Date 8-2-61.....

By.....Vaughn.....

STATE OF MONTANA  
STATE ENGINEERS OFFICE  
Water Resources Survey

T. 23N. R. 3W. Plat No. 42

Photo No.....

Legal Land Owner.....Robert L. Rieckhoff, etal..... Address.....

Operator..... Address.....

Water is delivered by:— 1. Private System; 2. Ditch Company; 3. State Project; 4. Federal Project; 5. Irrigation District

App. No. Decree No.	NAME OF APPROPRIATOR TO WHOM DECREED	NAME OF STREAM	Date App. Date Priority	Miner's Inches	In Use	NAME OF DITCH (Water Delivered By)	No.	R/F	Present Irr. Acres	Irrigable Acres
		NO IRRIGATION								
A-630	Clarence J.E. Stephens	Stephens Coulee	2-14-10	100	(All) Stock-Part					

NOTE: R—Denotes Regular Irrigation. F—Flood Irrigation.

Adequate Supply: Yes..... No..... Explain.....  
Remarks.....

.....  
.....  
.....  
.....  
.....  
.....  
.....  
.....  
.....  
.....  
.....

River Basin.....

Also in: Plat No..... Twp..... Rge..... | Plat No..... Twp..... Rge..... | Plat No..... Twp..... Rge.....  
Plat No..... Twp..... Rge..... | Plat No..... Twp..... Rge..... | Plat No..... Twp..... Rge.....

Information From:  
Field Survey.....

1	2	3	4	5	6
7	8	9	10	11	12
13	14	15	16	17	18
19	20	21	22	23	24
25	26	27	28	29	30
31	32	33	34	35	36

Land Ownership

\_\_\_\_\_

\_\_\_\_\_

\_\_\_\_\_

ALABAMA  
301 1517

F-1-A-5M-1-62-7448

County... Teton

**STATE OF MONTANA  
STATE ENGINEERS OFFICE  
Water Resources Survey**

T. 23N. R. 3W. Plat No. 42

Farm Checked: Date... 8-2-61

Photo No. 3T-165

By... Vaughn



Legal Land Owner... William F. Rieckhoff Address.....

Operator..... Address.....

Water is delivered by:— 1. Private System; 2. Ditch Company; 3. State Project; 4. Federal Project; 5. Irrigation District

App. No. Decree No.	NAME OF APPROPRIATOR TO WHOM DECREED	NAME OF STREAM	Date App. Date Priority	Miner's Inches	In Use	NAME OF DITCH (Water Delivered By)	No.	R/F	Present Irr. Acres	Irrigable Acres
		NO IRRIGATION								
A-630	Clarence J. B. Stephens	Stephens Coulee	2-14-10	100 (All)	Stock- Part					

NOTE: R--Denotes Regular Irrigation. F--Flood Irrigation.

Adequate Supply: Yes..... No..... Explain.....  
Remarks.....

.....  
.....  
.....  
.....  
.....  
.....  
.....  
.....  
.....  
.....  
.....

River Basin.....

Also in: Plat No..... Twp..... Rge.....	Plat No..... Twp..... Rge.....	Plat No..... Twp..... Rge.....
Plat No..... Twp..... Rge.....	Plat No..... Twp..... Rge.....	Plat No..... Twp..... Rge.....

Information From:  
Field Survey.....



	6	5	4	3	2	1
7	8	9	10	11	12	
13	14	15	16	17	18	
19	20	21	22	23	24	
25	26	27	28	29	30	
31	32	33	34	35	36	

Land Ownership.....

.....

.....

.....

.....

.....

.....

.....

.....

.....

.....

.....

.....

.....

.....

.....

F-1-A-5M-1-62-7448

County Teton

Farm Checked: Date 8-2-61

By Vaughn

Legal Land Owner Geraldine Steinbrenner

Operator \_\_\_\_\_

Water is delivered by:— 1. Private System; 2. Ditch Company; 3. State Project; 4. Federal Project; 5. Irrigation District

STATE OF MONTANA  
STATE ENGINEERS OFFICE  
Water Resources Survey

T. 23N R. 3W Plat No. 42

Photo No. 3T-165

Address \_\_\_\_\_

Address \_\_\_\_\_

App. No. Decree No.	NAME OF APPROPRIATOR TO WHOM DECREED	NAME OF STREAM	Date App. Date Priority	Miner's Inches	In Use	NAME OF DITCH (Water Delivered By)	No.	R/F	Present Irr. Acres	Irrigable Acres
		NO IRRIGATION								
A-630	Clarence J B Stephens	Stephens Coulee	2-14-10	100 (All)	Stock+ Part					

NOTE: R—Denotes Regular Irrigation. F—Flood Irrigation.

Adequate Supply: Yes..... No..... Explain.....

Remarks.....  
.....  
.....  
.....  
.....  
.....  
.....  
.....  
.....  
.....

River Basin.....

Also in: Plat No..... Twp..... Rge.....	Plat No..... Twp..... Rge.....	Plat No..... Twp..... Rge.....
Plat No..... Twp..... Rge.....	Plat No..... Twp..... Rge.....	Plat No..... Twp..... Rge.....

Information From:  
Field Survey

6	5	4	3	2	1
7	8	9	10	11	12
13	14	15	16	17	18
19	20	21	22	23	24
25	26	27	28	29	30
31	32	33	34	35	36

Land Ownership.....

.....

.....

.....

~~1277~~

F-1-A-SM-1-62-7448

County..... Teton.....

T. 23N R. 3W..... Plat No. 42.....

Farm Checked: Date. 8-2-61.....

STATE OF MONTANA  
STATE ENGINEERS OFFICE  
Water Resources Survey

Photo No. 3T-128.....

By..... Vaughn.....

Legal Land Owner..... Florence Stofflet..... Address.....

Operator..... Address.....

Water is delivered by:— 1. Private System; 2. Ditch Company; 3. State Project; 4. Federal Project; 5. Irrigation District

App. No. Decree No.	NAME OF APPROPRIATOR TO WHOM DECREED	NAME OF STREAM	Date App. Date Priority	Miner's Inches	In Use	NAME OF DITCH (Water Delivered By)	Present		Irrigable
							No.	R/F	
		NO IRRIGATION							
A-14	Chas. F. Green & Mary A. Read	Basin Coulee	5-29-03	2000	No-Part				
A-819	Chas. F. Green	Blue Joint Lake	5-29-03	4000	No-Part				

NOTE: R—Denotes Regular Irrigation. F—Flood Irrigation.

86

Adequate Supply: Yes..... No..... Explain.....  
Remarks.....

.....  
.....  
.....  
.....  
.....  
.....  
.....  
.....  
.....

River Basin.....

Also in: Plat No..... Twp..... Rge.....	Plat No..... Twp..... Rge.....	Plat No..... Twp..... Rge.....
Plat No..... Twp..... Rge.....	Plat No..... Twp..... Rge.....	Plat No..... Twp..... Rge.....

Information From:  
Field Survey

6	5	4	3	2	1
7	8	9	10	11	12
13	14	15	16	17	18
19	20	21	22	23	24
25	26	27	28	29	30
31	32	33	34	35	36

Land Ownership

---



---



---

[Faint, illegible text and markings on the right side of the page, including what appears to be a stamp or signature area.]

*Handwritten scribbles at top right corner.*

#43  
T3N-Road

F-1-A-5M-1-62-7448

County.....Teton.....

Farm Checked: Date.....7-14-61.....

By.....Vaughn.....

Legal Land Owner.....Rollin & Ennola Baggerstoss..... Address.....

Operator..... Address.....

Water is delivered by:— 1. Private System; 2. Ditch Company; 3. State Project; 4. Federal Project; 5. Irrigation District

STATE OF MONTANA  
STATE ENGINEERS OFFICE  
Water Resources Survey

T. 23N R. 2W Plat No. 43

Photo No. 2T-207

App. No. Decree No.	NAME OF APPROPRIATOR TO WHOM DECREED	NAME OF STREAM	Date App. Date Priority	Miner's Inches	In Use	NAME OF DITCH (Water Delivered By)	No.	R/F	Present Irr. Acres	Irrigable Acres
		NO IRRIGATION								
A-273	Nels Prost	Gap Coulee	4-24-13	800	Stock- Part					

NOTE: R—Denotes Regular Irrigation. F—Flood Irrigation.

Adequate Supply: Yes..... No..... Explain.....

Remarks.....  
.....  
.....  
.....  
.....  
.....  
.....  
.....  
.....  
.....  
.....  
.....

River Basin.....

Also in: Plat No..... Twp..... Rge.....	Plat No..... Twp..... Rge.....	Plat No..... Twp..... Rge.....	Plat No..... Twp..... Rge.....
Plat No..... Twp..... Rge.....	Plat No..... Twp..... Rge.....	Plat No..... Twp..... Rge.....	Plat No..... Twp..... Rge.....

Information From:  
George Gamradt



6	5	4	3	2	1
7	8	9	10	11	12
13	17	16	15	14	13
19	20	21	22	23	24
30	29	28	27	26	25
31	32	33	34	35	36

Land Ownership.....

.....

.....

F-1-A-5M-1-62-7448

County.....Teton.....

Farm Checked: Date.....7-17-61.....

By.....Vaughn.....

Legal Land Owner.....Lena Bremer.....

Operator.....Same.....

Water is delivered by:— 1. Private System; 2. Ditch Company; 3. State Project; 4. Federal Project; 5. Irrigation District

STATE OF MONTANA  
STATE ENGINEERS OFFICE  
Water Resources Survey

T. 23N R. 2W Plat No. 43

Photo No. 31-24

Address.....Power.....

Address.....

App. No. / Decree No.	NAME OF APPROPRIATOR TO WHOM DECREED	NAME OF STREAM	Date App. / Date Priority	Miner's Inches	In Use	NAME OF DITCH (Water Delivered By)	No.	R/F	Present Irr. Acres	Irrigable Acres
Project										
Rights		North Fork Sun River				Greenfields Main	4	R	71	0

NOTE: R—Denotes Regular Irrigation. F—Flood Irrigation.

Adequate Supply: Yes..... No...X... Explain..... Buys surplus water.....

Remarks.....  
.....  
.....  
.....  
.....  
.....  
.....  
.....  
.....  
.....  
.....

..... River Basin.....

Also in: Plat No. .... Twp. .... Rge. ....	Plat No. .... Twp. .... Rge. ....	Plat No. .... Twp. .... Rge. ....
Plat No. .... Twp. .... Rge. ....	Plat No. .... Twp. .... Rge. ....	Plat No. .... Twp. .... Rge. ....

Information From: .....  
Otto Bremer



6	5	4	3	2	1
7	8	9	10	11	12
13	17	16	15	14	13
19	20	21	22	23	24
30	29	28	27	26	25
31	32	33	34	35	36

Land Ownership

\_\_\_\_\_

\_\_\_\_\_

\_\_\_\_\_

\_\_\_\_\_

\_\_\_\_\_

\_\_\_\_\_

\_\_\_\_\_

\_\_\_\_\_

\_\_\_\_\_

\_\_\_\_\_

\_\_\_\_\_

\_\_\_\_\_

\_\_\_\_\_

\_\_\_\_\_

\_\_\_\_\_

F-1-A-5M-1-62-7448

County..... Teton

Farm Checked: Date..... 7-17-61

By..... Vaughn

Legal Land Owner..... Francis & Elsa M. Dirkes

Operator..... Same

Water is delivered by:— 1. Private System; 2. Ditch Company; 3. State Project; 4. Federal Project; 5. Irrigation District

**STATE OF MONTANA  
STATE ENGINEERS OFFICE  
Water Resources Survey**



T. 23N. R. 2W. Plat No. 43

Photo No. 2T-203, 204, 3T-23

Address..... Power.....

Address.....

App. No. Decree No.	NAME OF APPROPRIATOR TO WHOM DECREED	NAME OF STREAM	Date App. Date Priority	Miner's Inches	In Use	NAME OF DITCH (Water Delivered By)	No.		Present In Acres	Irrigable Acres
								R/P		
Project										
Rights		North Fork Sun River				Greenfields Main	4	R	309	0

NOTE: R—Denotes Regular Irrigation. F—Flood Irrigation.

Adequate Supply: Yes..... No. X... Explain... Buys surplus water.....

Remarks.....  
.....  
.....  
.....  
.....  
.....  
.....  
.....  
.....  
.....  
.....  
.....

River Basin.....

Also in: Plat No..... Twp..... Rge.....	Plat No..... Twp..... Rge.....	Plat No..... Twp..... Rge.....
Plat No..... Twp..... Rge.....	Plat No..... Twp..... Rge.....	Plat No..... Twp..... Rge.....

Information From:  
Francis Dirkes

6	5	4	3	2	1
7	8	9	10	11	12
13	14	15	16	17	18
19	20	21	22	23	24
25	26	27	28	29	30
31	32	33	34	35	36

Land Ownership \_\_\_\_\_

\_\_\_\_\_

\_\_\_\_\_

DATE: \_\_\_\_\_

BY: \_\_\_\_\_

F-1-A-5M-1-62-7448

County Teton

Farm Checked: Date 7-17-61

By Vaughn

Legal Land Owner Richard Dirkes

Operator Same

Water is delivered by:— 1. Private System;

2. Ditch Company;

3. State Project;

4. Federal Project;

5. Irrigation District

STATE OF MONTANA  
STATE ENGINEERS OFFICE  
Water Resources Survey

T. 23N R. 2W Plat No. 43

Photo No. 2T-202

Address Power

Address

App. No. Decree No.	NAME OF APPROPRIATOR TO WHOM DECREED	NAME OF STREAM	Date App. Date Priority	Miner's Inches	In Use	NAME OF DITCH (Water Delivered By)	No.	R/F	Present Irr. Acres	Irrigable Acres
Project		North Fork Sun River				Greenfields Main	4	R	7	0
Rights										

NOTE: R—Denotes Regular Irrigation. F—Flood Irrigation.

Adequate Supply: Yes..... No...X... Explain buys surplus water

Remarks.....  
.....  
.....  
.....  
.....  
.....  
.....  
.....  
.....  
.....  
.....

River Basin

Also in: Plat No. .... Twp. .... Rge. ....	Plat No. .... Twp. .... Rge. ....	Plat No. .... Twp. .... Rge. ....
Plat No. .... Twp. .... Rge. ....	Plat No. .... Twp. .... Rge. ....	Plat No. .... Twp. .... Rge. ....

Information From:  
Francis Dirkes