

#26
T25N-R2E

F-1-A
County.....Teton.....

STATE OF MONTANA
STATE ENGINEERS OFFICE
Water Resources Survey

T.25N.....R.2E..... Plat No.....26.....

Farm Checked: Date 8-9-61.....

Photo No. 11-47, 46, 57, 58.....

By Pete.....

Legal Land Owner..... Maggie Bannatyne etal..... Address..... Dutton.....

Operator..... Same..... Address.....

Water is delivered by:— 1. Private System; 2. Ditch Company; 3. State Project; 4. Federal Project; 5. Irrigation District

App. No. Decree No.	NAME OF APPROPRIATOR TO WHOM DECREED	NAME OF STREAM	Date App. Date Priority	Miner's Inches	In Use	NAME OF DITCH (Water Delivered By)	No.	R/F	Present Irr. Acres	Irrigable Acres
A-672	Neil & Chas. Bannatyne	Teton River	8-29-95	200	No	Bannatyne D.	1	F		41
A-884	Josefin Anderson	2 Coulees in Sec. 8	10-23-01	300	No					
A-892	Neil & Chas. Bannatyne	Coulee in Sec. 8	12-20-00	120	No					
A-961	Henry A. Kennerly	Springs in Sec. 8	6-18-83	All	No					

NOTE: R—Denotes Regular Irrigation. F—Flood Irrigation.

Adequate Supply: Yes..... No..... Explain.....
 Remarks.....

Also in: Plat No. 25 Twp. 25M Rge. 1E	Plat No. Twp. Rge.	Plat No. Twp. Rge.	Plat No. Twp. Rge.
Plat No. Twp. Rge.	Plat No. Twp. Rge.	Plat No. Twp. Rge.	Plat No. Twp. Rge.

Information From
Hired Man

	A		A	A					
6	5		4		3		2		1
	A		A	A					
7	8		9		10		11		12
13	17		16		15		14		13
19	20		21		22		23		24
30	29		28		27		26		25
31	32		33		34		35		36

Land Ownership.....

F-1-A-5M-1-62-7448

County.....Teton.....

T...25N...R...2E... Plat No...26...

Farm Checked: Date...8-9-61.....

STATE OF MONTANA
STATE ENGINEERS OFFICE

Photo No...IT-60.....

Water Resources Survey

By.....Pete.....

Legal Land Owner.....Gynther & Edna V. Halseth.....

Address.....Dutton.....

Operator.....Same.....

Address.....

Water is delivered by:— 1. Private System; 2. Ditch Company; 3. State Project; 4. Federal Project; 5. Irrigation District

App. No. Decree No.	NAME OF APPROPRIATOR TO WHOM DECREED	NAME OF STREAM	Date App. Date Priority	Miner's Inches	In Use	NAME OF DITCH (Water Delivered By)	Present		able
							No.	R/F	
		NO IRRIGATION							
A-319	Chas. Richter	Kinley Coulee	6-20-01	160	No				

NOTE: R—Denotes Regular Irrigation. F—Flood Irrigation.

Adequate Supply: Yes..... No..... Explain.....

Remarks.....
.....
.....
.....
.....
.....
.....
.....
.....
.....
.....

River Basin.....

Also in: Plat No. 25 Twp. 25N Rge. 1E	Plat No. Twp. Rge.	Plat No. Twp. Rge.	Plat No. Twp. Rge.
Plat No. Twp. Rge.	Plat No. Twp. Rge.	Plat No. Twp. Rge.	Plat No. Twp. Rge.

Information From:
Mrs. Halseth

ict

able
res

	6		6		4		8		2		1
	7		8		9		10		11		12
	13		17		16		15		14		18
	19		20		21		22		23		24
	30		29		28		27		26		25
	31		32		33		34		35		36

Land Ownership _____

F-1-A-5M-1-02-7448

County Teton

Farm Checked: Date 8-8-61

By Pete

STATE OF MONTANA
STATE ENGINEERS OFFICE
Water Resources Survey



T. 25N R. 2E Plat No. 26

Photo No. 11- 47

Legal Land Owner Harriet Klette Address

Operator Address

Water is delivered by:— 1. Private System; 2. Ditch Company; 3. State Project; 4. Federal Project; 5. Irrigation District

App. No. Decree No.	NAME OF APPROPRIATOR TO WHOM DECREED	NAME OF STREAM	Date App. Date Priority	Miner's Inches	In Use	NAME OF DITCH (Water Delivered By)	No.	R/F	Present Irr. Acres	Irrigable Acres
		NO IRRIGATION								
A-666	Wm. G. Aikins	Teton River	12-15-14	100	No.					

NOTE: R—Denotes Regular Irrigation. F—Flood Irrigation.

Adequate Supply: Yes No Explain

Remarks

..... River Basin.

Also in: Plat No. Twp. Rge.	Plat No. Twp. Rge.	Plat No. Twp. Rge.	Plat No. Twp. Rge.
Plat No. Twp. Rge.	Plat No. Twp. Rge.	Plat No. Twp. Rge.	Plat No. Twp. Rge.

Information From:
Field Survey

6	5	4	3	2	1
		B	B		
7	8	9	10	11	12
13	17	16	15	14	13
19	20	21	22	23	24
29	29	28	27	26	25
31	32	33	34	35	36

Land Ownership

1	2	3	4	5	6	7
			C			
			B			
8	9	10	11	12	13	14
15	16	17	18	19	20	21
			C			
22	23	24	25	26	27	28
			B			
29	30	31	32	33	34	35
			C			
36	37	38	39	40	41	42

Land Ownership _____

F-1-A-5M-1-62-7448

County..... Teton

T. 25N. R. 2E... Plat No. 26

Farm Checked: Date. 8-2-61 & 8-8-61

STATE OF MONTANA
STATE ENGINEERS OFFICE
Water Resources Survey

Photo No. 1I-47, 1I-6, 7,

By..... Bill, Geo., & Pete

1I-8, 9

Legal Land Owner..... Hattie D. Teeple

Address.....

Operator..... Francis Maurer

Address..... Dutton

Water is delivered by:— 1. Private System; 2. Ditch Company; 3. State Project; 4. Federal Project; 5. Irrigation District

App. No. Decree No.	NAME OF APPROPRIATOR TO WHOM DECREED	NAME OF STREAM	Date App. Date Priority	Miner's Inches	In Use	NAME OF DITCH (Water Delivered By)	No.	R/F	Present Irr. Acres	Irrigable Acres
*A-509	Rebecca Harper	Rye Coulee in Sec. 24	4-3-01	200	No					
A-534	Thomas Jeffers	Spencer Coulee	4-1-00	80	No					
A-714	Samuel Spencer	Teton River	5-20-89	1000	Yes	Spencer Ditch	1	R	188	0

NOTE: R—Denotes Regular Irrigation. F—Flood Irrigation.

Adequate Supply: Yes..... No..... Explain..... * Diversion

Remarks.....
.....
.....
.....
.....
.....
.....
.....
.....
.....

River Basin.....

Also in: Plat No. 16... Twp. 26N. Rge. 2E...	Plat No..... Twp..... Rge.....	Plat No..... Twp..... Rge.....
Plat No..... Twp..... Rge.....	Plat No..... Twp..... Rge.....	Plat No..... Twp..... Rge.....

Information From:
Mrs. Maurer

				A		A		A		A
6	5	4	3	2	1					
							A		A	
7	8	9	10	11	12					
							A		A	
18	17	16	15	14	13					
									B	
19	20	21	22	23	24					
30	29	28	27	26	25					
31	32	33	34	35	36					

Land Ownership.....

.....

.....

F-1-A-5M-1-62-7448

County Teton

Farm Checked: Date 8-2-61 & 8-8-61

By Bill, Geo. & Pete

Legal Land Owner L.D. Teeple Address

Operator Francis Maurer Address

Water is delivered by: 1. Private System; 2. Ditch Company; 3. State Project; 4. Federal Project; 5. Irrigation District

STATE OF MONTANA
STATE ENGINEERS OFFICE
Water Resources Survey

T. 25N R. 2E Plat No. 26

Photo No. 1T-9, 8

App. No. Decree No.	NAME OF APPROPRIATOR TO WHOM DECREED	NAME OF STREAM	Date App. Date Priority	Miner's Inches	In Use	NAME OF DITCH (Water Delivered By)	No.	R/F	Present Irr. Acres	Irrigable Acres
		NO IRRIGATION								
A-509	Rebecca Harper	Rye Coulee in Sec. 24	4-3-01	200	No					

NOTE: R--Denotes Regular Irrigation. F--Flood Irrigation.

159

Adequate Supply: Yes..... No..... Explain.....
 Remarks.....

River Basin.....

Also in: Plat No..... Twp..... Rge.....	Plat No..... Twp..... Rge.....	Plat No..... Twp..... Rge.....
Plat No..... Twp..... Rge.....	Plat No..... Twp..... Rge.....	Plat No..... Twp..... Rge.....

Information From:
Mrs. Maurer

6	5	4	3	2	1
7	8	9	10	11	12
13	14	15	16	17	18
19	20	21	22	23	24
25	26	27	28	29	30
31	32	33	34	35	36

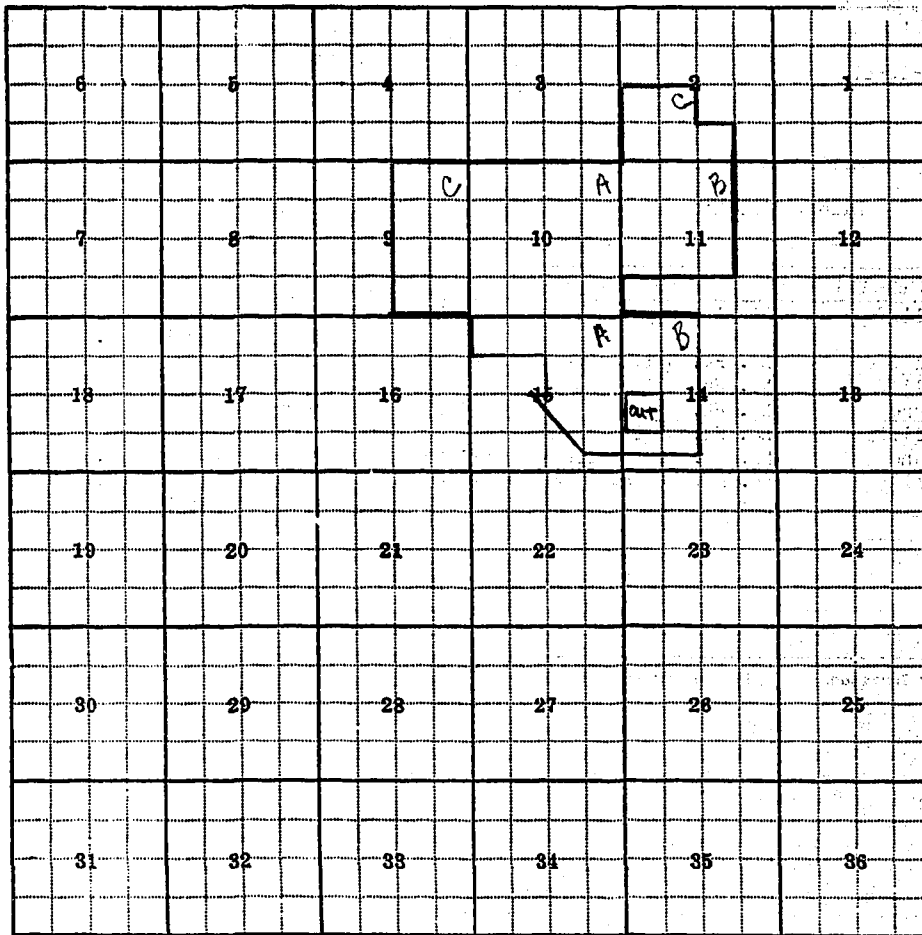
B

D

Land Ownership

STATE OF TEXAS
COUNTY OF ...

...



Land Ownership _____

STATE OF TEXAS
COUNTY OF _____

#27
T24N-R8W

F-1-A-5M-1-62-7448

County.....Teton.....

STATE OF MONTANA
STATE ENGINEERS OFFICE
Water Resources Survey

T. 24N. R. 8W. Plat No. 27

Farm Checked: Date...6-13-61.....

Photo No. 51-41, 75, 76

By.....Bill S. Ke.....

Legal Land Owner.....Marie Bowman..... Address.....

Operator.....Hilery Gollehan..... Address.....Choteau.....

Water is delivered by:— 1. Private System; 2. Ditch Company; 3. State Project; 4. Federal Project; 5. Irrigation District

App. No. Decree No.	NAME OF APPROPRIATOR TO WHOM DECREED	NAME OF STREAM	Date App. Date Priority	Miner's Inches	In Use	NAME OF DITCH (Water Delivered By)	No.	R/F	Present Irr. Acres	Irrigable Acres
A-335	Henry Radcliffe	Little Deep Creek	5- 1901	160	Yes-					
					Part	Radcliffe D.	1	R	11	0
A-784)	Agnes Radcliffe	No. Fk. Willow Creek	5-1-96	300	Yes					
A-785)	Henry Radcliffe	No. Fk. Willow Creek	5- -85	200	Yes					
A-786)	John R. Young	No. Fk. Willow Creek	5-1-89	160	Yes					
A-787)	Henry Radcliffe	No. Fk. Willow Creek			Part					
	John R. Young	No. Fk. Willow Creek	5-1-93	500	Yes	Radcliffe D.	1	R	201	0
A-789	Agnes Radcliff	So. Fk. Willow Creek	5-10-95	200	Yes	Radcliffe D.	1	F	18	0
Use		Seepage Water				Radcliffe D.	1	F	15	0

NOTE: R—Denotes Regular Irrigation. F—Flood Irrigation.

Adequate Supply: Yes..... No..... Explain.....

Remarks.....
.....
.....
.....
.....
.....
.....
.....
.....
.....

River Basin.....

Also in: Plat No..... Twp..... Rge.....	Plat No..... Twp..... Rge.....	Plat No..... Twp..... Rge.....	Plat No..... Twp..... Rge.....
Plat No..... Twp..... Rge.....	Plat No..... Twp..... Rge.....	Plat No..... Twp..... Rge.....	Plat No..... Twp..... Rge.....

Information From:

Hilery Gollehan

F-1-A-5M-1-62-7448

County..... Teton.....

STATE OF MONTANA
STATE ENGINEERS OFFICE
Water Resources Survey

T. 24N. R. 8W... Plat No. 27.....

Farm Checked: Date..... 8-3-61.....

Photo No. 57-42,41,40.....

By..... Pete.....

Legal Land Owner..... Beatrice Durr..... Address..... Choteau.....

Operator..... Same..... Address.....

Water is delivered by:— 1. Private System; 2. Ditch Company; 3. State Project; 4. Federal Project; 5. Irrigation District

App. No. Decree No.	NAME OF APPROPRIATOR TO WHOM DECREED	NAME OF STREAM	Date App. Date Priority	Miner's Inches	In Use	NAME OF DITCH (Water Delivered By)	No.	R/F	Present Irr. Acres	Irrigable Acres
		NO IRRIGATION								
A-775	Pearl S. Garvin	No. F. Middle Fk. Willow Creek	8-8-02	250	No					
A-783	Martha & Magdalena Mertz	No. Fk. Willow Creek	6-13-01	100	Yes					
A-790	Obert Peterson	So. Fk. No. Fk. Willow Creek	5-24-12	300	Stock- Part					

NOTE: R—Denotes Regular Irrigation. F—Flood Irrigation.

Adequate Supply: Yes..... No..... Explain.....
Remarks.....

.....
.....
.....
.....
.....
.....
.....
.....
.....
.....

River Basin

Also in: Plat No..... Twp..... Rge.....	Plat No..... Twp..... Rge.....	Plat No..... Twp..... Rge.....
Plat No..... Twp..... Rge.....	Plat No..... Twp..... Rge.....	Plat No..... Twp..... Rge.....

Information From
Beatrice Durr

6	5	4	3	2	1
7	8	9	10	11	12
				C	C
				A	A
13	14	15	16	17	18
				B	A
19	20	21	22	23	24
25	26	27	28	29	30
31	32	33	34	35	36

Land Ownership

F-1-A-5M-1-02-7448

County Teton

Farm Checked: Date 6-15-61

By Pete

Legal Land Owner John S. & Sophia E. Lane Address Choteau

Operator Same Address

Water is delivered by: 1. Private System; 2. Ditch Company; 3. State Project; 4. Federal Project; 5. Irrigation District

STATE OF MONTANA STATE ENGINEERS OFFICE Water Resources Survey

T 24N R 8W Plat No. 27

Photo No. 5T-43-44

Table with columns: App. No. Decree No., NAME OF APPROPRIATOR TO WHOM DECREED, NAME OF STREAM, Date App. Date Priority, Miner's Inches, In Use, NAME OF DITCH (Water Delivered By), No., R/F, Present Irr. Acres, Irrigable Acres. Rows include John S. Lane (Willow Creek), Geo. Arnold (Willow Creek), and John S. Lane (So. Branch Willow Creek).

NOTE: R—Denotes Regular Irrigation. F—Flood Irrigation.

Adequate Supply: Yes No Explain Remarks

Remarks section with horizontal lines for notes.

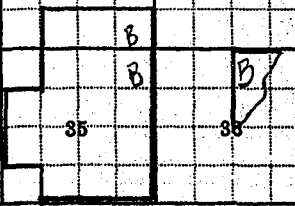
River Basin

Also in: Plat No. Twp. Rge. grid for recording additional locations.

Information From

John Lane

6	5	4	3	2	1
7	8	9	10	11	12
13	14	15	16	17	18
19	20	21	22	23	24
25	26	27	28	29	30
31	32	33	34	35	36



Land Ownership _____

County Teton

**STATE OF MONTANA
STATE ENGINEERS OFFICE
Water Resources Survey**

T. 24N R. 8W Plat No. 27

Farm Checked: Date 6-15-61

Photo No. 5T-72

By Pete

Legal Land Owner Montana, State of Address _____

Operator ? Address _____

Water is delivered by:— 1. Private System; 2. Ditch Company; 3. State Project; 4. Federal Project; 5. Irrigation District

App. No. Decree No.	NAME OF APPROPRIATOR TO WHOM DECREED	NAME OF STREAM	Date App. Date Priority	Miner's Inches	In Use	NAME OF DITCH (Water Delivered By)	No.	R/F	Present Irr. Acres	Irrigable Acres
A-123	Alexander McLean	Collins Creek	5-15-01	300	No-Part					

NOTE: R—Denotes Regular Irrigation. F—Flood Irrigation.

Adequate Supply: Yes _____ No _____ Explain _____
 Remarks _____

River Basin _____

Also in: Plat No. _____ Twp. _____ Rge. _____	Plat No. _____ Twp. _____ Rge. _____	Plat No. _____ Twp. _____ Rge. _____
Plat No. _____ Twp. _____ Rge. _____	Plat No. _____ Twp. _____ Rge. _____	Plat No. _____ Twp. _____ Rge. _____

Information From _____
 Field Survey _____

at No. 27.....

ion District

sent Acres	Irrigable Acres

6	5	4	3	2	1
7	8	9	10	11	12
18	17	16	15	14	13
10	20	21	22	23	24
30	29	28	27	26	25
31	32	33	34	35	36

Land Ownershp

.....

.....

F-1-A-5M-1-62-7448

County..... Teton.....

Farm Checked: Date..... 6-15-61.....

By..... Pete.....

Legal Land Owner..... Montana, State of..... Address.....

Operator..... John S. Lane..... Address.....

Water is delivered by:— 1. Private System; 2. Ditch Company; 3. State Project; 4. Federal Project; 5. Irrigation District

STATE OF MONTANA
STATE ENGINEERS OFFICE
Water Resources Survey

T. 24N R. 8Wm Plat No. 27

Photo No. 5T-44

App. No. Decree No.	NAME OF APPROPRIATOR TO WHOM DECREED	NAME OF STREAM	Date App. Date Priority	Miner's Inches	In Use	NAME OF DITCH (Water Delivered By)	No.	R/F	Present Irr. Acres	Irrigable Acres
A-970A	John S. & Sophia Lane	Coulee	6-1950	300	Yes	Lane Ditch	1	F	34	

NOTE: R—Denotes Regular Irrigation. F—Flood Irrigation.

Adequate Supply: Yes..... No..... Explain.....
Remarks.....

.....
.....
.....
.....
.....
.....
.....
.....
.....
.....

River Basin.....

Also in: Plat No..... Twp..... Rge.....	Plat No..... Twp..... Rge.....	Plat No..... Twp..... Rge.....
Plat No..... Twp..... Rge.....	Plat No..... Twp..... Rge.....	Plat No..... Twp..... Rge.....

Information From:
John Lane

6	5	4	3	2	1
7	8	9	10	11	12
13	17	16	15	14	13
19	20	21	22	23	24
30	29	28	27	26	25
31	32	33	34	35	36

Land Ownership

[Faint, illegible text, possibly bleed-through from the reverse side of the page.]

F-1-A-5M-1-62-7448

County..... Teton.....

STATE OF MONTANA
STATE ENGINEERS OFFICE

T 24N R 8W Plat No. 27

Farm Checked: Date..... 6-15-61.....

Water Resources Survey

Photo No. 5T-72, 73, 74, 75,
5T-42, 43, 44, 41, 124, 125, 127

By..... Pete.....

Legal Land Owner..... John C. Salmond.....

Address..... Choteau.....

Operator..... Same.....

Address.....

Water is delivered by:— 1. Private System; 2. Ditch Company; 3. State Project; 4. Federal Project; 5. Irrigation District

App. No. Decree No.	NAME OF APPROPRIATOR TO WHOM DECREED	NAME OF STREAM	Date App. Date Priority	Miner's Inches	In Use	NAME OF DITCH (Water Delivered By)	No.	R/F	Present Irr. Acres	Irrigable Acres
A-79)										
A-169)	J.C. Salmond	North Fk. Deep Creek	6-5-50	4000	Yes	Collins D.	1	R	40	0
A-803A)	John C. Salmond	So. Fk. Willow Creek	10-8-36	600						
A-97	Henry R. Fischer	Burd Creek	5-24-12	200	Yes					
A-123	Alexander McLean	Collins Creek	5-15-01	300	?Part					
A-335	Henry Radcliffe	Little Deep Creek	5- 1901	160	Yes-Part	Radcliffe Ditch	1	F	12	0
A-383	Frank G. Freeman	Middle Creek	10-7-96	280	Yes	Freeman Ditch	1	F	40	0
A-760	Frank G. Freeman	Willow Creek	4-20-95	300	Yes	Freeman Ditch	1	F	42	0
A-772	Theodore Baart	Mid. Fk. Willow Creek	3-28-01	100	Yes	Baart D.	1	F	70	0
A-773)	Chas. H. Jefferson & J.E. Erickson	Mid. Fk. Willow Creek	3-28-01	200	Yes					
A-774)	Frank G. Freeman	No. Fk. Mid. Fk. Willow Creek	5-1-95	225	Yes					
A-776)	Rose Jefferson	No. Fk. Mid. Fk. Willow Creek	9-1-95	300	Yes	Jefferson Ditch	1	F	116	0

NOTE: R—Denotes Regular Irrigation. F—Flood Irrigation.

(Continued Next Page)

Adequate Supply: Yes..... No..... Explain.....

Remarks.....

River Basin.....

Also in: Plat No..... Twp..... Rge.....	Plat No..... Twp..... Rge.....	Plat No..... Twp..... Rge.....
Plat No..... Twp..... Rge.....	Plat No..... Twp..... Rge.....	Plat No..... Twp..... Rge.....

Information From:.....

F-1-A-SM-1-82-7448

County..... Teton

Farm Checked: Date..... 6-15-61

By..... Pete

Legal Land Owner..... John C. Salmond (Continued)

Operator..... Same

Water is delivered by:— 1. Private System;

STATE OF MONTANA
STATE ENGINEERS OFFICE
Water Resources Survey

T. 24N. R. 8W..... Plat No. 27.....

Photo No. 5T-72,73,74,75

5T-42,43,44,41, 124,125,127

Address..... Choteau

Address.....

2. Ditch Company;

3. State Project;

4. Federal Project;

5. Irrigation District

App. No. Decree No.	NAME OF APPROPRIATOR TO WHOM DECREED	NAME OF STREAM	Date App. Date Priority	Miner's Inches	In Use	NAME OF DITCH (Water Delivered By)	No.	R/F	Present Irr. Acres	Irrigable Acres
A-777)	Stephen H. Garvin	So. Fk. Mid. Fk. Willow Creek	6-7-05	200	Yes					
A-778)	Rose Jefferson	So. Fk. Mid. Fk. Willow Creek	8-2-95	300	Yes	Jefferson D.	1	F	15	0
A-790	Obert Peterson	So. Fk. No. Fk. Willow Creek	5-24-12	300	2Part					
A-795	Grace V. Erickson	So. Fk. No. Fk. Willow Creek	3-28-01	200	No	Erickson D.	1	F	47	0
A-828	Sarah F. Freeman	Thebo Lake	11-9-99	140	Yes	Freeman D.	1	R	32	0

NOTE: R—Denotes Regular Irrigation. F—Flood Irrigation.

Adequate Supply: Yes..... No..... Explain.....

Remarks..... 1/8 Interest Theboe

3/8 Mrs. C.W. Gray

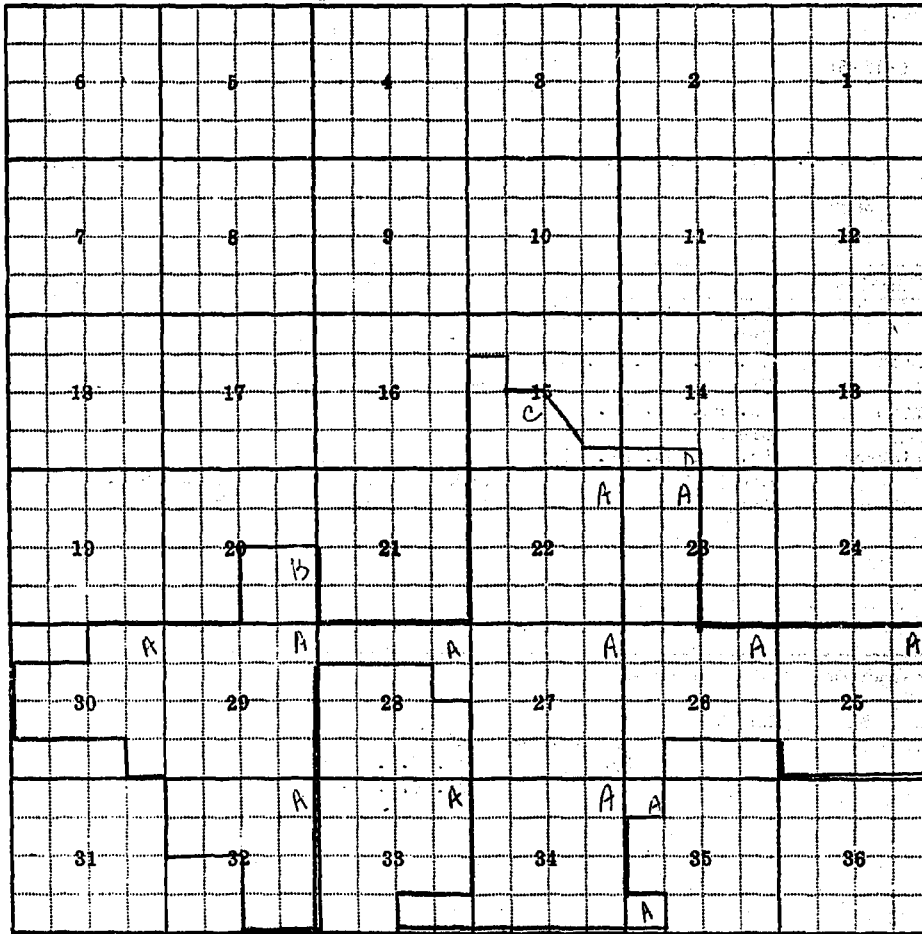
4/8 Mrs. V.J. Ward

River Basin

Also in: Plat No. 37	Twp. 23N	Rge. 8W	Plat No.	Twp.	Rge.	Plat No.	Twp.	Rge.
Plat No.	Twp.	Rge.	Plat No.	Twp.	Rge.	Plat No.	Twp.	Rge.

Information From:

John Salmond



Land Ownership

County... Teton

T. 24N. R. 8W. Plat No. 27

Farm Checked: Date... 7-6-61

STATE OF MONTANA
STATE ENGINEERS OFFICE
Water Resources Survey

Photo No. 51-122, 123, 124, 76

By... Pete

Legal Land Owner... Vincent J. Ward

Address.....

Operator... Yeager Bros.

Address... Choteau

Water is delivered by:— 1. Private System; 2. Ditch Company; 3. State Project; 4. Federal Project; 5. Irrigation District

App. No. Decree No.	NAME OF APPROPRIATOR TO WHOM DECREED	NAME OF STREAM	Date App. Date Priority	Miner's Inches	In Use	NAME OF DITCH (Water Delivered By)	Present		Irrigable Acres
							No.	R/P	
		NO IRRIGATION							
A-787	Henry Radcliff & John R. Young	North Ek. Willow Creek	5-1-03	500	Stock- Part				

NOTE: R—Denotes Regular Irrigation. F—Flood Irrigation.

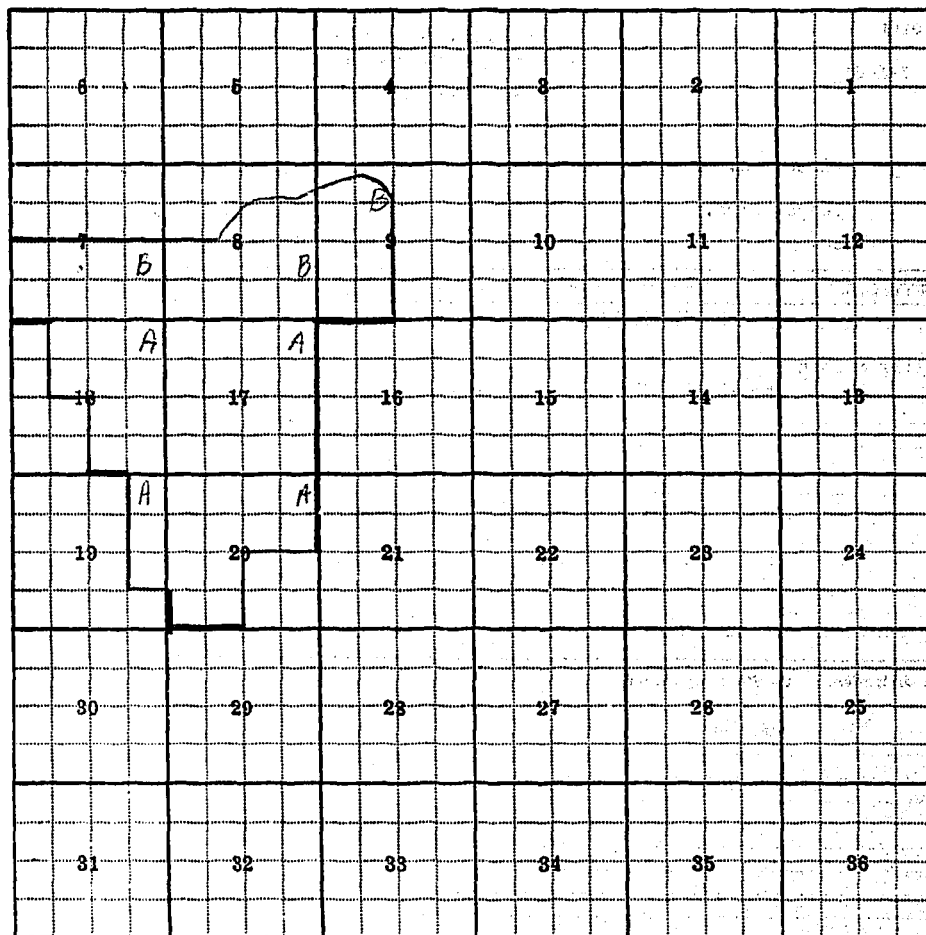
Adequate Supply: Yes..... No..... Explain.....

Remarks.....
.....
.....
.....
.....
.....
.....
.....
.....
.....

River Basin

Also in: Plat No..... Twp..... Rge.....	Plat No..... Twp..... Rge.....	Plat No..... Twp..... Rge.....	Plat No..... Twp..... Rge.....
Plat No..... Twp..... Rge.....	Plat No..... Twp..... Rge.....	Plat No..... Twp..... Rge.....	Plat No..... Twp..... Rge.....

Information From:
Harry Yeager



Land Ownership _____

F-1-A-5M-1-62-7448

County Teton

STATE OF MONTANA
 STATE ENGINEERS OFFICE
 Water Resources Survey

T. 24N R. 8W Plat No. 27

Farm Checked: Date.....

Photo No. 5I-41

By.....

Legal Land Owner Helen P. White

Address.....

Operator.....

Address.....

Water is delivered by:— 1. Private System; 2. Ditch Company; 3. State Project; 4. Federal Project; 5. Irrigation District

App. No. Decree No.	NAME OF APPROPRIATOR TO WHOM DECREED	NAME OF STREAM	Date App. Date Priority	Miner's Inches	In Use	NAME OF DITCH (Water Delivered By)	No.	R/F	Present Irr. Acres	Irrigable Acres
		NO IRRIGATION								
A-950	John Horan	Certain Spring & Swamp Headwaters No. FK. Willow Creek	4-1-94	200	No					

NOTE: R—Denotes Regular Irrigation. F—Flood Irrigation.

1058

Adequate Supply: Yes..... No..... Explain.....
 Remarks.....

.....

River Basin.....

Also in: Plat No. Twp. Rge.	Plat No. Twp. Rge.	Plat No. Twp. Rge.
Plat No. Twp. Rge.	Plat No. Twp. Rge.	Plat No. Twp. Rge.

Information From:
 Field Survey

6	5	4	3	2	1
7	8	9	10	11	12
18	17	16	15	14	13
19	20	21	22	23	24
30	29	28	27	26	25
31	32	33	34	35	36

Land Ownership _____

07 09 4 11 44 11
09 1961

#28
T24N-R7W

F-1-A-SM-1-62-7448

County.....Teton.....
 Farm Checked: Date.....8-3-61.....
 By.....Pete.....

STATE OF MONTANA
 STATE ENGINEERS OFFICE
 Water Resources Survey

T.....24NR.7W..... Plat No.....28.....
 Photo No. 61128, 161, 162, 163

Legal Land Owner.....Beatrice Durr..... Address.....

Operator.....Same..... Address.....Choteau.....

Water is delivered by:— 1. Private System; 2. Ditch Company; 3. State Project; 4. Federal Project; 5. Irrigation District

App. No. Decree No.	NAME OF APPROPRIATOR TO WHOM DECREED	NAME OF STREAM	Date App. Date Priority	Miner's Inches	In Use	NAME OF DITCH (Water Delivered By)	No.	R/F	Present Irr. Acres	Irrigable Acres
A-658	John Cox	Swamp Creek	10-11-89	400	Yes	Cox Ditch	1	F	62	
A-761	Geo. F. Miller & James Heighton	Willow Creek	4-27-85	500	Yes	Miller Ditch	1	F	204	
No Filing		So. Willow Creek				Durr D.	1	F	224	
No Filing		No. Willow Creek				Durr D.	1	F	285	
No Filing		Swamp				Durr D.	1	F		

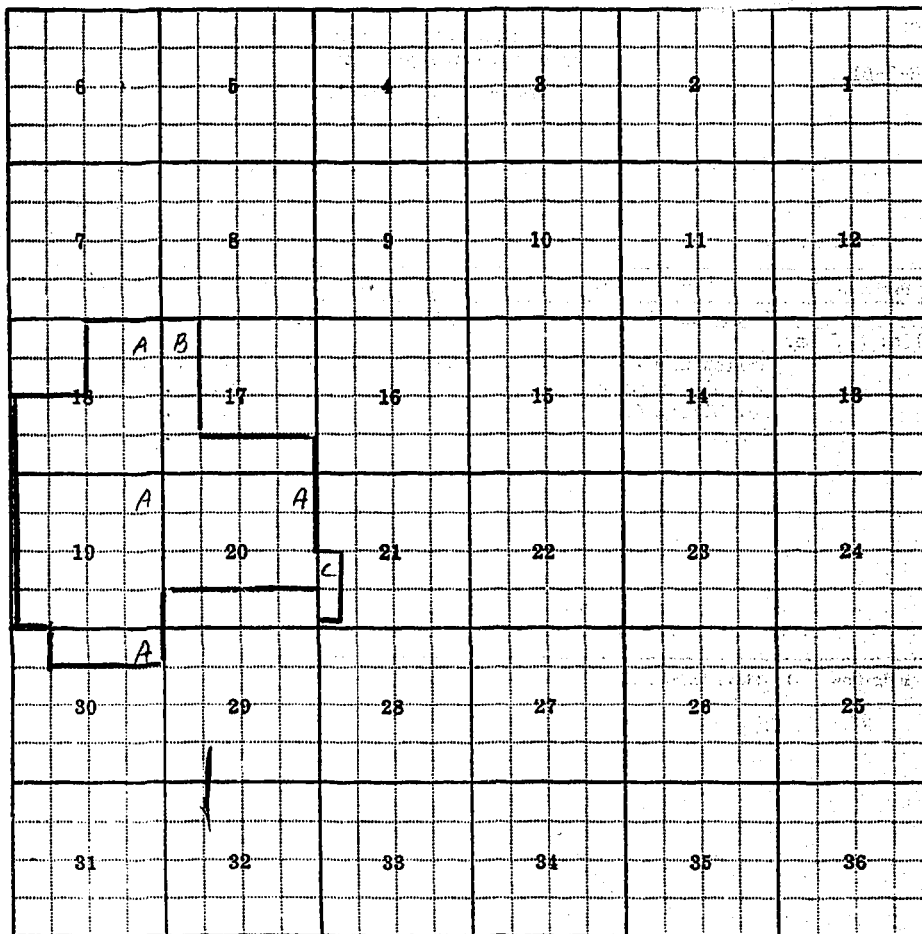
NOTE: R—Denotes Regular Irrigation. F—Flood Irrigation.

Adequate Supply: Yes..... No..... Explain.....
 Remarks.....

River Basin.....

Also in: Plat No. Twp. Rge.	Plat No. Twp. Rge.	Plat No. Twp. Rge.	Plat No. Twp. Rge.
Plat No. Twp. Rge.	Plat No. Twp. Rge.	Plat No. Twp. Rge.	Plat No. Twp. Rge.

Information From.....
 Beatrice Durr.....



Land Ownership

.....

.....

.....

Faint, illegible text on the right side of the page, possibly bleed-through from the reverse side.

County.....Teton.....

T. 24N. R. 7W. Plat No. 28.....

Farm Checked: Date.....7-10-61.....

STATE OF MONTANA
STATE ENGINEERS OFFICE
 Water Resources Survey

Photo No. 6T-164, 165.....

By.....Bill & Ken.....

Legal Land Owner.....Lyle G. & Anna M. Dyer..... Address.....

Operator.....Same..... Address.....

Water is delivered by:— 1. Private System; 2. Ditch Company; 3. State Project; 4. Federal Project; 5. Irrigation District.

App. No. Decree No.	NAME OF APPROPRIATOR TO WHOM DECREEED	NAME OF STREAM	Date App. Date Priority	Miner's Inches	In Use	NAME OF DITCH (Water Delivered By)	No.	R/F	Present Irr. Acres	Irrigable Acres
		NO IRRIGATION								
A-338	Gus McConell	Little Spring Creek	6-2-31	100	No					

NOTE: R—Denotes Regular Irrigation. F—Flood Irrigation.

Adequate Supply: Yes..... No..... Explain.....

Remarks.....

.....

.....

.....

.....

.....

.....

.....

.....

.....

.....

.....

River Basin

Also in: Plat No. Twp. Rge.	Plat No. Twp. Rge.	Plat No. Twp. Rge.
Plat No. Twp. Rge.	Plat No. Twp. Rge.	Plat No. Twp. Rge.

Information From:
 Field Survey

6	D	5	4	3	2	1
	A					
	E	8	9	10	11	12
A						
18	17	16	15	14	13	
19	20	21	22	23	24	
30	29	28	27	26	25	
31	32	33	34	35	36	

Land Ownership

F-1-A-5M-1-82-7448

County Teton

**STATE OF MONTANA
STATE ENGINEERS OFFICE
Water Resources Survey**

T. 24N R. 7W Plat No. 28

Farm Checked: Date 6-28-61

Photo No. _____

By Bill & Ken

Legal Land Owner Richard I. Ellis Address _____

Operator Ted & James Crawford Address Choteau

Water is delivered by:— 1. Private System; 2. Ditch Company; 3. State Project; 4. Federal Project; 5. Irrigation District

App. No. Decree No.	NAME OF APPROPRIATOR TO WHOM DECREED	NAME OF STREAM	Date App. Date Priority	Miner's Inches	In Use	NAME OF DITCH (Water Delivered By)	No.	R/F	Present Irr. Acres	Irrigable Acres
		NO IRRIGATION							301	
A-296	Robert Fairburn	Hod Main Coulee	1-24-03	280	No					

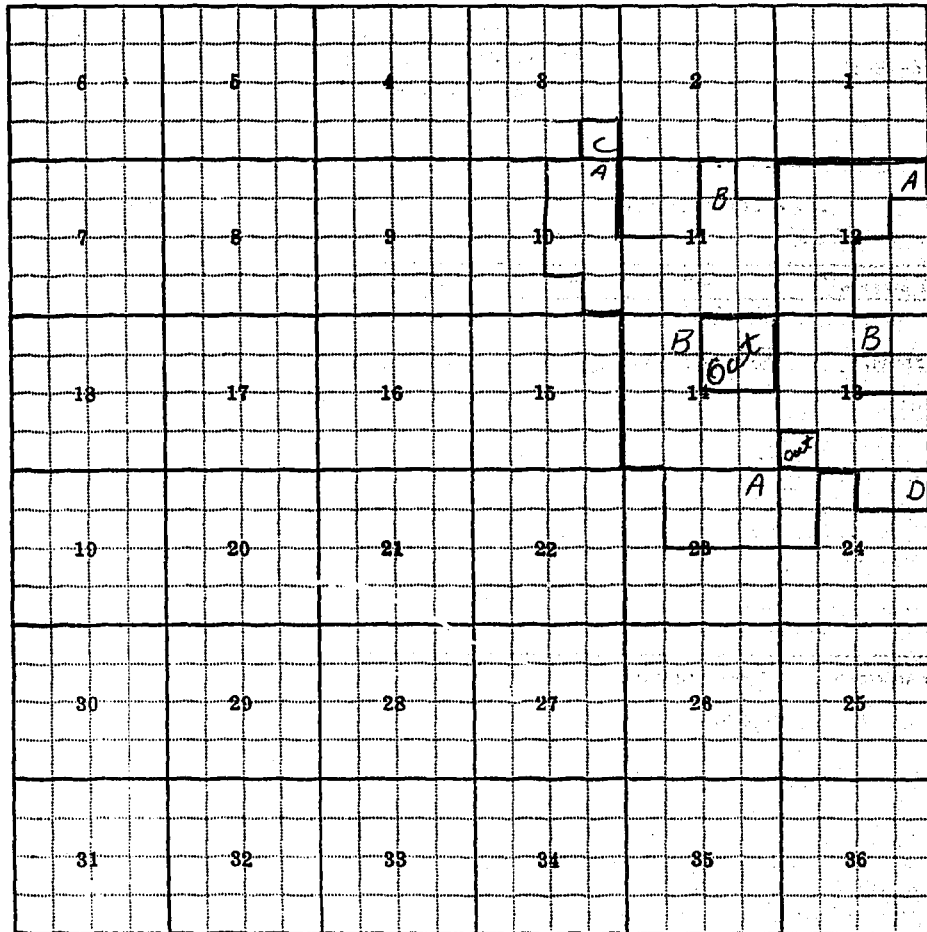
NOTE: R—Denotes Regular Irrigation. F—Flood Irrigation.

Adequate Supply: Yes _____ No _____ Explain _____
 Remarks _____

River Basin _____

Also in: Plat No. <u>19</u> Twp. <u>25N</u> Rge. <u>6W</u> Plat No. <u>29</u> Twp. <u>24N</u> Rge. <u>6W</u>	Plat No. _____ Twp. _____ Rge. _____ Plat No. _____ Twp. _____ Rge. _____	Plat No. _____ Twp. _____ Rge. _____ Plat No. _____ Twp. _____ Rge. _____
---	--	--

Information From: _____
James Crawford



Land Ownership.....

.....

.....

.....

County Teton

STATE OF MONTANA
STATE ENGINEERS OFFICE
Water Resources Survey

T. 24N R. 7W Plat No. 28

Farm Checked: Date 7-10-61

Photo No. 6T-161, 162

By Bill & Ken

Legal Land Owner Irene A. & Robert F. Gray

Address

Operator

Address

Water is delivered by: 1. Private System; 2. Ditch Company; 3. State Project; 4. Federal Project; 5. Irrigation District

APP. No. Decree No.	NAME OF APPROPRIATOR TO WHOM DECREED	NAME OF STREAM	Date App. Date Priority	Miner's Inches	In Use	NAME OF DITCH (Water Delivered By)	No.	R/F	Present Irr. Acres	Irrigable Acres
		NO IRRIGATION								
A-771	George I. Smith	Willow Creek & Flood								
		Water	5-16-02	1440	No					
A-801	Eldon J. Osgood	So. Fk. Willow Creek	4-19-02	260	No					

NOTE: R—Denotes Regular Irrigation. F—Flood Irrigation.

Adequate Supply: Yes No Explain

Remarks

River Basin

Also in: Plat No. Twp. Rge.	Plat No. Twp. Rge.	Plat No. Twp. Rge.
Plat No. Twp. Rge.	Plat No. Twp. Rge.	Plat No. Twp. Rge.

Information From:
Field Survey

3	6	4	8	2	1
7	8	9	10	11	12
13	17	16	15	14	13
19	20	21	22	23	24
		B			
	B	A			
30	29	28	27	26	25
31	32	33	34	35	36

Land Ownership _____

F-1-A-3M-1-62-7448

County.....Teton.....

STATE OF MONTANA
STATE ENGINEERS OFFICE
Water Resources Survey

T. 24N.R. 7W. Plat No. 28

Farm Checked: Date.....6-15-61.....

Photo No.....

By.....Pete.....

Legal Land Owner.....John S. & Sophia E. Lane.....Address.....Choteau.....

Operator.....Same.....Address.....

Water is delivered by:— 1. Private System; 2. Ditch Company; 3. State Project; 4. Federal Project; 5. Irrigation District

App. No. Decree No.	NAME OF APPROPRIATOR TO WHOM DECREED	NAME OF STREAM	Date App Date Priority	Miner's Inches	In Use	NAME OF DITCH (Water Delivered By)	No.	R/F	Present Irr. Acres	Irrigable Acres
NO IRRIGATION										
A-1053	Arthur A. Wells	Swamp & Surface Runoff	5-16-30	40	Stock					

NOTE: R—Denotes Regular Irrigation. F—Flood Irrigation.

Adequate Supply: Yes..... No..... Explain.....
Remarks.....
.....
.....
.....
.....
.....
.....
.....
.....

River Basin.....

Also in: Plat No..... Twp..... Rge.....	Plat No..... Twp..... Rge.....	Plat No..... Twp..... Rge.....	Plat No..... Twp..... Rge.....
Plat No..... Twp..... Rge.....	Plat No..... Twp..... Rge.....	Plat No..... Twp..... Rge.....	Plat No..... Twp..... Rge.....

Information From:
John Lane

	6	5	4	3	2	1
B						
	8	9	10	11	12	
13	17	16	15	14	13	
19	20	21	22	23	24	
30	29	28	27	26	25	
31	32	33	34	35	36	

Land Ownership

Date of Survey
 Name of Surveyor
 Name of Landowner

County Teton

Farm Checked: Date 6-20-61

By Bill & Ken

Legal Land Owner Montana, State of Address

Operator % James Peebles Address Choteau

Water is delivered by: 1. Private System; 2. Ditch Company; 3. State Project; 4. Federal Project; 5. Irrigation District

STATE OF MONTANA
STATE ENGINEERS OFFICE
Water Resources Survey

T 24N R 7W Plat No. 28

Photo No. 6I-129

App. No. / Decree No.	NAME OF APPROPRIATOR TO WHOM DECREED	NAME OF STREAM	Date App. / Date Priority	Miner's Inches	In Use	NAME OF DITCH (Water Delivered By)	No.	R/F	Present Irr. Acres	Irrigable Acres
A-782	Charles W. Gray	No. Fk. Willow Creek	8-26-90	250	Yes	Peebles D.	1	F	29	

NOTE: R—Denotes Regular Irrigation. F—Flood Irrigation.


Adequate Supply: Yes..... No..... Explain.....
Remarks

River Basin

Also in: Plat No. Twp. Rge.	Plat No. Twp. Rge.	Plat No. Twp. Rge.
Plat No. Twp. Rge.	Plat No. Twp. Rge.	Plat No. Twp. Rge.

Information From: James Peebles

6	5	4	3	2	1
7	8	9	10	11	12
13	14	15	16	17	18
19	20	21	22	23	24
25	26	27	28	29	30
31	32	33	34	35	36



Land Ownership _____

Faint, illegible text on the right side of the page, possibly bleed-through from the reverse side.

	A					
6	5	4	3	2	1	
7	8	9	10	11	12	
13	17	16	15	14	13	
19	20	21	22	23	24	
30	29	28	27	26	25	
31	32	33	34	35	36	

Land Ownership _____

F-1-A-5M
County

Farm C

By.....

Legal I

Opera

Water

APP. 1
Decree

A-75

A-20

A-65

A-78

A-78

A-78

A-8

Use

NOTE

Adeq

Rema

.....

.....

.....

.....

.....

.....

.....

.....

.....

.....

.....

.....

.....

.....

.....

.....

.....

.....

.....

.....

.....

.....

.....

.....

.....

.....

.....

.....

.....

.....

County Teton

STATE OF MONTANA
STATE ENGINEERS OFFICE
Water Resources Survey

T. 24N. R. 7W. Plat No. 28

Farm Checked: Date 6-15-61

Photo No. 6T-165

By Bill & Ken

Legal Land Owner Charles, Bud C. & Violet V. Olson Address Choteau

Operator Same Address _____

Water is delivered by:— 1. Private System; 2. Ditch Company; 3. State Project; 4. Federal Project; 5. Irrigation District

App. No. Decree No.	NAME OF APPROPRIATOR TO WHOM DECREED	NAME OF STREAM	Date App.		In Use	NAME OF DITCH (Water Delivered By)	No.	R/F	Present Irr. Acres	Irrigable Acres
			Date	Priority						
D-13	Martha Kropp	Teton River	5-15-89	50	Yes	Kropp Ditch	1	R	40	
			7-1-91	20	Yes					
			7-7-02	100	Yes					

NOTE: R—Denotes Regular Irrigation. F—Flood Irrigation.

Adequate Supply: Yes No Explain _____
Remarks _____

_____ River Basin _____

Also in: Plat No. <u>18</u> Twp. <u>25N.</u> Rge. <u>7W.</u>	Plat No. _____ Twp. _____ Rge. _____	Plat No. _____ Twp. _____ Rge. _____	Plat No. _____ Twp. _____ Rge. _____
Plat No. _____ Twp. _____ Rge. _____	Plat No. _____ Twp. _____ Rge. _____	Plat No. _____ Twp. _____ Rge. _____	Plat No. _____ Twp. _____ Rge. _____

Information From: Bud Olson

F-1-A-SM-1-62-7448

County.....Teton.....

STATE OF MONTANA
STATE ENGINEERS OFFICE
Water Resources Survey

T. 24N R. 7W Plat No. 28

Farm Checked: Date 6-20-61

Photo No. 6T-76, 77, 78

By Bill & Ken

6T-128, 129, 130

Legal Land Owner James Peebles Address.....

Operator Same Address Choteau

Water is delivered by: 1. Private System; 2. Ditch Company; 3. State Project; 4. Federal Project; 5. Irrigation District

App. No. Decree No.	NAME OF APPROPRIATOR TO WHOM DECREED	NAME OF STREAM	Date App. Date Priority	Miner's Inches	In Use	NAME OF DITCH (Water Delivered By)	No.	R/F	Present Irr. Acres	Irrigable Acres
A-750	William J. Watson	Watson's or Fowler Coulee	4-16-00	100	Yes	Peebles	1	F	101	
A-294	Chas. W. Gray	Hill Coulee	9-20-05	200	Stock					
A-659	Fannie E. Kirkaldie	Swamp Creek	6-3-11	100	No?					
A-781	Chas. W. Gray	No. Fk. Willow Creek	9-18-89	250	Yes	Peebles	1	F	216	
A-782	Chas. W. Gray	No. Fk. Willow Creek	8-26-90	250	Yes- Part	Peebles	1	F		
A-797	V.J. Ward & C.W. Gray	So. Fk. Willow Creek	3-2-36	All- Flood	Yes Part	Peebles	1	F	136	
A-854	Chas. W. Gray	Hill Spring	5-18-07	200	Stock- Part					
Use		Unnamed Stream(Sec.27)				Peebles D.	1	F	7	


NOTE: R-Denotes Regular Irrigation. F-Flood Irrigation.

Adequate Supply: Yes No Explain
Remarks Also has a 3/8 interest in Theboe Lake. Solmond has 1/8 and Ward 1/8.

River Basin.....

Also in: Plat No. 29 Twp. 24N Rge. 6W	Plat No. Twp. Rge.	Plat No. Twp. Rge.
Plat No. Twp. Rge.	Plat No. Twp. Rge.	Plat No. Twp. Rge.

Information From:
James Peebles



Land Ownership.....

F-1-A-3M-1-62-7448

County... Teton

Farm Checked: Date... 6-20-61

By... Bill & Ken

Legal Land Owner... John A. & James S. Peebles Address... Choteau

Operator... Same Address...

Water is delivered by:— X1. Private System; 2. Ditch Company; 3. State Project; 4. Federal Project; 5. Irrigation District

STATE OF MONTANA
STATE ENGINEERS OFFICE
Water Resources Survey

T. 24N. R. 7W. Plat No. 28

Photo No. 6T-80, 81, 125

App. No. Decree No.	NAME OF APPROPRIATOR TO WHOM DECREED	NAME OF STREAM	Date App. Date Priority	Miner's Inches	In Use	NAME OF DITCH (Water Delivered By)	No.	R/F	Present Irr. Acres	Irrigable Acres
D-15	William G. Cook	Teton River *	4-1-93	160	Yes	Peebles D.	1	F	46	
D-17	Thomas Brooks & Annie Peebles	Teton River *	5-29-03	100	Yes	Peebles D.	1	F		
*	Peebles	Spring (Steel) Cr.	—	—	yes	peebles D.	1	F	46	

NOTE: R—Denotes Regular Irrigation. F—Flood Irrigation.

Adequate Supply: Yes No Explain

Remarks... D-14 is used here but belongs to Yeager

D-17 is used here T. 25N. R. 7W

The above Decreed rights were claimed as being used on all irr. land and are being used in other townships.

* John M. Steele McDonalds Creek May 1883 690 M.F. Book D. - page 371 Chouteau County

River Basin

Also in: Plat No. 18 Twp. 25N. Rge. 7W	Plat No. Twp. Rge.	Plat No. Twp. Rge.	Plat No. Twp. Rge.
Plat No. 19 Twp. 25N. Rge. 6W	Plat No. Twp. Rge.	Plat No. Twp. Rge.	Plat No. Twp. Rge.

Information From: James Peebles

				A		A		A
6	5	4	3	2	1			
7	8	9	10	A	A			
18	17	16	15	14	13			
19	20	21	22	23	24			
30	29	28	27	26	25			
31	32	33	34	35	36			

Land Ownership

F-1-A-5M-1-62-7448

County Yalton

T. 24N. R. 7W. Plat No. 28

Farm Checked: Date 7-6-61

STATE OF MONTANA
STATE ENGINEERS OFFICE
Water Resources Survey

Photo No. 6T-161, 160, 130,

By Pete

6T-129

Legal Land Owner Vincent J. Ward Address _____

Operator Yeager Bros. Address Choteau

Water is delivered by:— 1. Private System; 2. Ditch Company; 3. State Project; 4. Federal Project; 5. Irrigation District

App. No. Decree No.	NAME OF APPROPRIATOR TO WHOM DECREEED	NAME OF STREAM	Date App. Date Priority	Miner's Inches	In Use	NAME OF DITCH (Water Delivered By)	No.	R/F	Present Irr. Acres	Irrigable Acres
*A-593	Bonnie E. Malone	Spring Creek	8-16-13	160	Yes					
*A-594	Samuel L. Malone	Spring Creek	12-11-13	240	Yes					
A-749	Sarah L. Watson	Watson's Coulee	4-16-00	100	Yes	Ward D.	1	F	172	
A-796)	Daniel C. Gray	So. Fk. Willow Creek	4-2-02	600	Yes	Ward D.	1	F)	327	
A-797)	V.J. Ward & C.W. Gray	So. Fk. Willow Creek	3-2-36	All-)		
	Eldon J. Osgood	So. Fk. Willow Creek		Flood	Yes-Part	Ward D.	1	E)		
A-802)	Eldon J. Osgood	So. Fk. Willow Creek	5-17-87	260	Yes	Ward D.	1	F)		
A-806)	John W. & Elizabeth A. Ward	So. Fk. Willow Creek	6-1-01	300	Yes	Ward D.	1	F)		
A-824	John W. & Elizabeth A. Ward	Reservoir Lake	5-25-03	300	Yes	Ward D.	1	F	80	
A-1050	Ida Watson	A Coulee	9-18-12	100	Yes					
	* Go in Twp. 23N, Rge. 7W									

NOTE: R—Denotes Regular Irrigation. F—Flood Irrigation.


Adequate Supply: Yes..... No..... Explain.....
Remarks.....

River Basin.....

Also in: Plat No. <u>T</u> Rge. <u></u>	Plat No. <u></u> Twp. <u></u> Rge. <u></u>	Plat No. <u></u> Twp. <u></u> Rge. <u></u>	Plat No. <u></u> Twp. <u></u> Rge. <u></u>
Plat No. <u></u> Tw	Rge. <u></u>	Plat No. <u></u> Twp. <u></u> Rge. <u></u>	Plat No. <u></u> Twp. <u></u> Rge. <u></u>

Information From:

Harry Yeager



Land Ownership _____

F-1-A-5M-1-62-7448

County.....Teton.....

Farm Checked: Date.....7-6-61.....

By.....Pete.....

Legal Land Owner.....Gladys Lenora Yeager..... Address.....6T-78.....

Operator.....Yeager, Bros..... Address.....Choteau.....

Water is delivered by:— 1. Private System; 2. Ditch Company; 3. State Project; 4. Federal Project; 5. Irrigation District.

STATE OF MONTANA
STATE ENGINEERS OFFICE
Water Resources Survey

T. 24N. R. 7W. Plat No. 28

Photo No. 6T-163, 6T164, 6T165

6T125, 126, 127, 128

App. No. Decree No.	NAME OF APPROPRIATOR TO WHOM DECREED	NAME OF STREAM	Date App. Date Priority	Miner's Inches	In Use	NAME OF DITCH (Water Delivered By)	No.	R/F	Present Irr. Acres	Irrigable Acres
D-14	C.W. Gray	Teton River	11-7-89	100	No					
A-610	Harley W. Yeager	Spring Creek	6-12-99	300	No					
A-618	George W. Yeager	Spring Creek or Steele Creek	7- -01	160	No					
A-657	Lella Ashworth	Swamp Creek	6-15-07	200	Stock					
A-779	Oscar T. Childers	No. Fk. Willow Creek	9-30-90	70	Yes	Yeager Ditch	1	F)	15	
A-788	Levi D. Cox	No. Fk. Willow Creek	10-19-89	100	Yes		1	F)		
A-609	Earl Yeager for the B & Y Canal Co.	Spring	10-19-12	1000	?					
A-835	J.G. Barrow	Barrow Springs	6-17-22	200	Stock					
A-854	Chas. W. Gray	Hill Springs	5 8-07	200	Stock-Part					
A-906	Oscar T. Childress	Underground Stream & Spring	5-1-9	120	Yes	Childress D.	1	F	38	
A-907	Oscar T. Childress	Underground Stream & Spring	5-1-95	70	Yes	Childress D. Yeager Ditch	1	F	40 55	

NOTE: R—Denotes Regular Irrigation. F—Flood Irrigation.

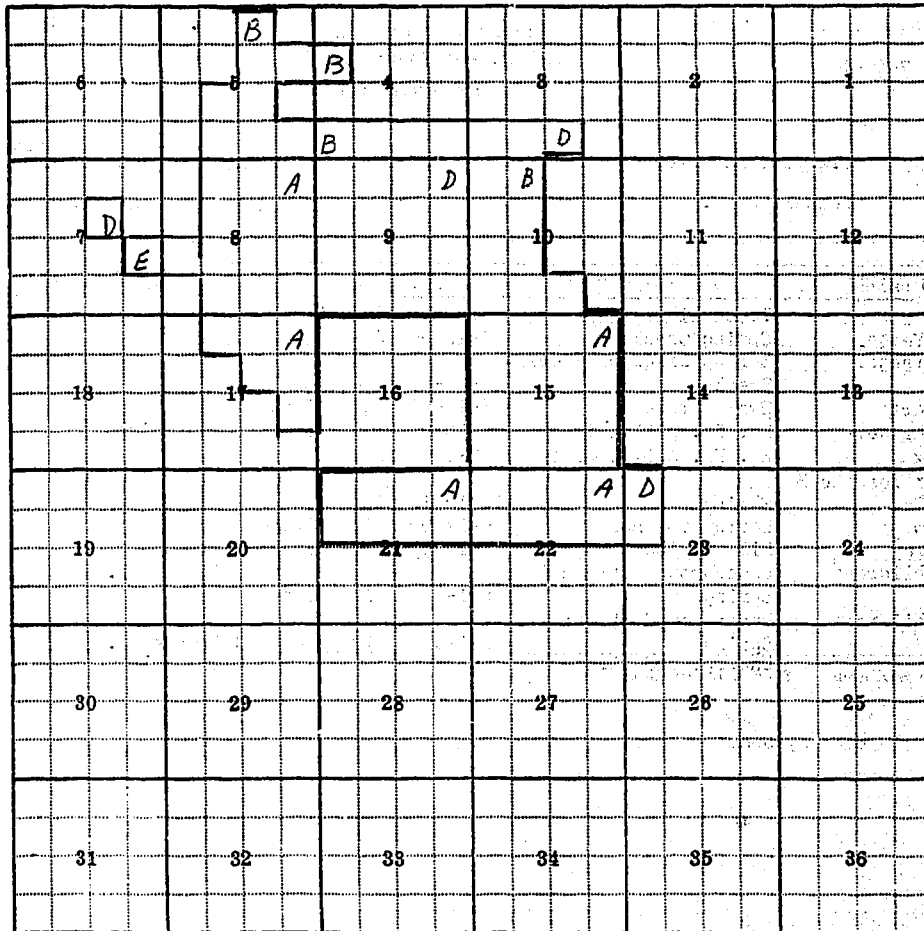
2378

Adequate Supply: Yes..... No..... Explain.....
Remarks..... * Used by James Peables.....

River Basin.....

Also in: Plat No..... Twp..... Rge.....	Plat No..... Twp..... Rge.....	Plat No..... Twp..... Rge.....
Plat No..... Twp..... Rge.....	Plat No..... Twp..... Rge.....	Plat No..... Twp..... Rge.....

Information From:
Harry Yeager



Land Ownership.....

.....

.....

.....

100-1
 100-2
 100-3
 100-4
 100-5
 100-6
 100-7
 100-8
 100-9
 100-10
 100-11
 100-12
 100-13
 100-14
 100-15
 100-16
 100-17
 100-18
 100-19
 100-20
 100-21
 100-22
 100-23
 100-24
 100-25
 100-26
 100-27
 100-28
 100-29
 100-30
 100-31
 100-32
 100-33
 100-34
 100-35
 100-36

#29
T24N R6W

F-1-A-5M-1-82-7448

County..... Teton.....

T. 24N R. 6W..... Plat No. 29.....

Farm Checked: Date..... 8-10-61.....

STATE OF MONTANA
STATE ENGINEERS OFFICE
Water Resources Survey

Photo No. 1T-120, 121.....

By..... Ken.....

Legal Land Owner..... Howard W. & Elizabeth S. Bateman..... Address..... Choteau.....

Operator..... Mrs. Elizabeth Bateman..... Address.....

Water is delivered by:— 1. Private System; 2. Ditch Company; 3. State Project; 4. Federal Project; 5. Irrigation District

App. No. Decree No.	NAME OF APPROPRIATOR TO WHOM DECREED	NAME OF STREAM	Date App. Date Priority	Miner's Inches	In Use	NAME OF DITCH (Water Delivered By)	No.	R/F	Present Irr. Acres	Irrigable Acres
D-6	John C. Kenney	Spring Creek & Teton River	8-1884	800	Yes	Bateman Ditch	2	R	122	0
		Unc- Burd Ditch	1884	300	Yes					
		Teton River-Cooper Ditch	1889	400	Yes					
		Teton River-Mitchell Ditch	1889	200	Yes					

NOTE: R—Denotes Regular Irrigation. F—Flood Irrigation.

Adequate Supply: Yes..... No..... Explain.....

Remarks..... (8 Shares Farmers Co-op Canal Company) yes 1 share = 40 M.I.
used another twp.)

.....
.....
.....
.....
.....
.....
.....
.....
.....
.....

River Basin

Also in: Plat No. 30 Twp. 24N Rge. 5W	Plat No. Twp. Rge.	Plat No. Twp. Rge.	Plat No. Twp. Rge.
Plat No. Twp. Rge.	Plat No. Twp. Rge.	Plat No. Twp. Rge.	Plat No. Twp. Rge.

Information From:
Mrs. Bateman

						A
6	5	4	3	2	1	
						A
7	8	9	10	11	12	
13	17	16	15	14	13	
19	20	21	22	23	24	
30	29	28	27	26	25	
31	32	33	34	35	36	

Land Ownership.....

.....

.....

.....

.....

.....

.....

.....

.....

.....

.....

.....

.....

.....

County Teton

Farm Checked: Date.....

By Bill & Ken

Legal Land Owner Choteau Cattle Corp. Address.....

Operator..... Address.....

Water is delivered by:— 1. Private System; 2. Ditch Company; 3. State Project; 4. Federal Project; 5. Irrigation District

**STATE OF MONTANA
STATE ENGINEERS OFFICE
Water Resources Survey**

T. 24N R. 6W Plat No. 29
Photo No. JT-122, 123

App. No. Decree No.	NAME OF APPROPRIATOR TO WHOM DECREED	NAME OF STREAM	Date App. Date Priority	Miner's Inches	In Use	NAME OF DITCH (Water Delivered By)	No.	R/F	Present Irr. Acres	Irrigable Acres
		NO IRRIGATION								
A-322	Seth F. Roll	So. Branch Klingensmith Coulee	5-21-13	8000	Stock					

NOTE: R—Denotes Regular Irrigation. F—Flood Irrigation.

Adequate Supply: Yes..... No..... Explain.....

Remarks.....
.....
.....
.....
.....
.....
.....
.....
.....
.....
.....

River Basin.....

Also in: Plat No. Twp. Rge.	Plat No. Twp. Rge.	Plat No. Twp. Rge.
Plat No. Twp. Rge.	Plat No. Twp. Rge.	Plat No. Twp. Rge.

Information From:.....

6	5	4	3	2	1
7	8	9	10	11	12
13	14	15	16	17	18
19	20	21	22	23	24
25	26	27	28	29	30
31	32	33	34	35	36

Land Ownership

F-1-A-5M-1-62-7448

County..... Leton.....

STATE OF MONTANA
STATE ENGINEERS OFFICE
Water Resources Survey

T. 24N R. 6W Plat No. 29

Farm Checked: Date..... 7-10-61.....

Photo No. 11-167, 168,

By..... Bill & Ken.....

6T- 40, 39

Legal Land Owner..... Dessie A., Walter L. & Donald H. Corbett..... Address..... Choteau.....

Operator..... Address.....

Water is delivered by:— 1. Private System; 2. Ditch Company; 3. State Project; 4. Federal Project; f Irrigation District

App. No. Decree No.	NAME OF APPROPRIATOR TO WHOM DECREEED	NAME OF STREAM	Date App. Date Priority	Miner's Inches	In Use	NAME OF DITCH (Water Delivered By)	No.	R/F	Present Irr. Acres	Irrigable Acres
		NO IRRIGATION								
<u>A-179</u>	<u>J.L. DeCoursey</u>	<u>Dotterer Coulee</u>	<u>5-10-13</u>	<u>400</u>	<u>No-Part</u>					

NOTE: R—Denotes Regular Irrigation. F—Flood Irrigation.

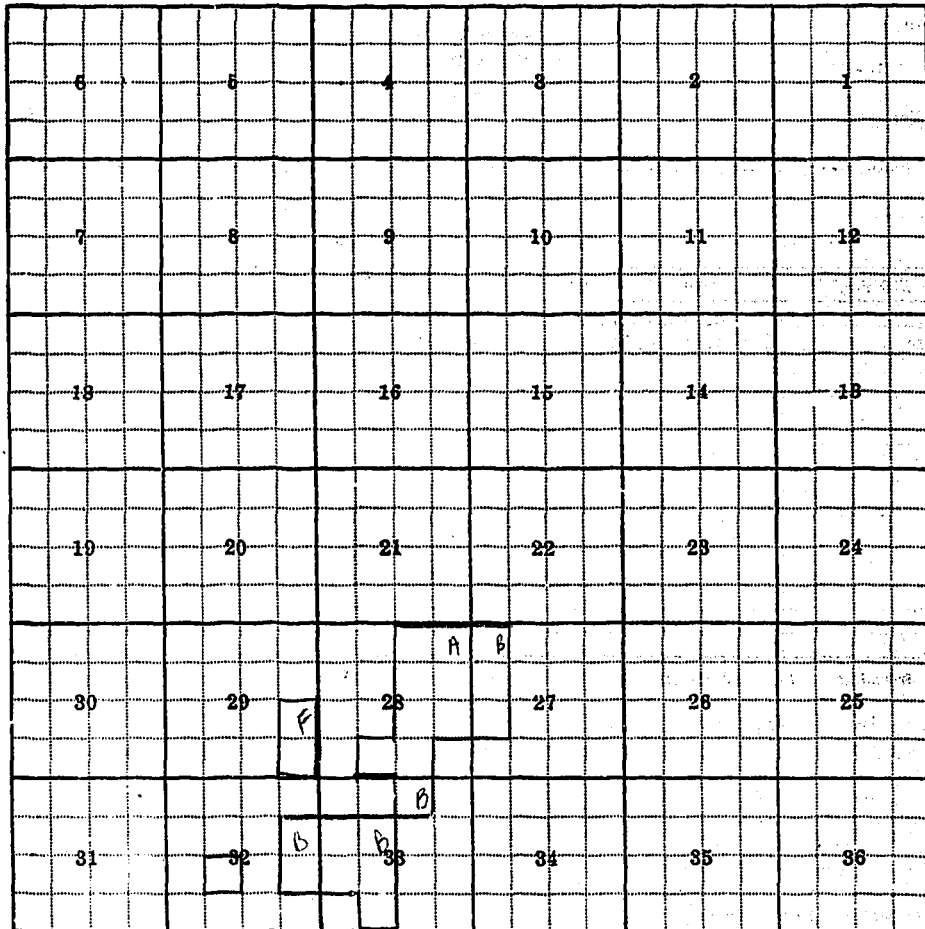
Adequate Supply: Yes..... No..... Explain

Remarks.....
.....
.....
.....
.....
.....
.....
.....
.....
.....
.....

River Basin.....

Also in: Plat No..... Twp..... Rge.....	Plat No..... Twp..... Rge.....	Plat No..... Twp..... Rge.....	Plat No..... Twp..... Rge.....
Plat No..... Twp..... Rge.....	Plat No..... Twp..... Rge.....	Plat No..... Twp..... Rge.....	Plat No..... Twp..... Rge.....

Information From:
Don Corbett



Land Ownership

F-1-A-5M-1-62-7448

County Teton

Farm Checked: Date 6-28-61

By Bill & Ken

Legal Land Owner Richard T. Ellis Address Choteau

Operator Ted R. & James M. Crawford Address _____

Water is delivered by:— 1. Private System; 2. Ditch Company; 3. State Project; 4. Federal Project; 5. Irrigation District

**STATE OF MONTANA
STATE ENGINEERS OFFICE
Water Resources Survey**

T 24N R 6W Plat No. 29

Photo No. 1T-173, 119, 174,

118, 172, 7T-51, 50

App. No. Decree No.	NAME OF APPROPRIATOR TO WHOM DECREED	NAME OF STREAM	Date App. Date Priority	Miner's Inches	In Use	NAME OF DITCH (Water Delivered By)	No.	R/F	Present Irr. Acres	Irrigable Acres
D-12*	Chadwick Estate	Teton River	6-1-85	80	Yes	Crawford Ditch	1	F	72	257
			5-22-00	40	Yes					
D-18*	Charles S. McDonald	Teton River	7-1887	160	Yes	Crawford Ditch	1	F	339	0
	&	Teton River	12-1882	400	Yes					
	Phil G. Rimell =	Spring Creek	1891	260	Yes					
			12-1882	400	Yes					
A-297	Daniel F. McGarty	Hod Main Coulee	3-24-10		No					
A-298	Jennie M. Rimell	Hod Main Coulee	7-30-01	400	No					

NOTE: R—Denotes Regular Irrigation. F—Flood Irrigation.

Adequate Supply: Yes..... No..... Explain.....
Remarks *

* Also used on Ellis land in T-25N - R-6W

River Basin

Also in: Plat No. <u>19</u> Twp. <u>25N</u> Rge. <u>6W</u>	Plat No. _____ Twp. _____ Rge. _____	Plat No. _____ Twp. _____ Rge. _____
Plat No. <u>28</u> Twp. <u>24N</u> Rge. <u>7W</u>	Plat No. _____ Twp. _____ Rge. _____	Plat No. _____ Twp. _____ Rge. _____

Information From:

James M. Crawford

	A	B			A	A	
6			B	C			
		A	A	B			
7	D				C		
	A	A					
10							
OUT							
	A	A	A				
10							
30							
31							

Land Ownership _____

STATE OF TEXAS, COUNTY OF _____

F-1-A-SM-1-62-7448

County..... Teton.....

STATE OF MONTANA
STATE ENGINEERS OFFICE
Water Resources Survey

T. 24N R. 6W Plat No. 52

Farm Checked: Date..... 7-10-61.....

Photo No. IT - 124

By..... Bill & Ken.....

IT - 168

Legal Land Owner..... Hugh & Ann Greyn..... Address.....

Operator..... Address.....

Water is delivered by: 1. Private System; 2. Ditch Company; 3. State Project; 4. Federal Project; 5. Irrigation District

App. No. Decree No.	NAME OF APPROPRIATOR TO WHOM DECREED	NAME OF STREAM	Date App. Date Priority	Miner's Inches	In Use	NAME OF DITCH (Water Delivered By)	No.	R/F	Present Irr. Acres	Irrigable Acres
		NO IRRIGATION								
A-179	W. T. DeCoursey	Detterer Coulee	5-10-13	400	No-Part					
A-923	W. J. DeCoursey	A Coulee	5-10-13	400	No-Part					

NOTE: R—Denotes Regular Irrigation. F—Flood Irrigation.

Adequate Supply: Yes..... No..... Explain.....

Remarks.....
.....
.....
.....
.....
.....
.....
.....
.....
.....

River Basin.....

Also in: Plat No..... Twp..... Rge.....	Plat No..... Twp..... Rge.....	Plat No..... Twp..... Rge.....
Plat No..... Twp..... Rge.....	Plat No..... Twp..... Rge.....	Plat No..... Twp..... Rge.....

Information From: Field Survey