

6	5	4	3	2	1
7	8	9	10	11	12
13	17	16	15	14	13
19	20	21	22	23	24
30	29	28	27	26	25
			E		
			A		
31	32	33	34	35	36

Land Ownership

County.....Teton

Farm Checked: Date 6-20-61

By.....Bill & Ken

Legal Land Owner.....John A. & James S. Peebles

Operator.....Same

Water is delivered by:— 1. Private System;

2. Ditch Company;

3. State Project;

4. Federal Project;

5. Irrigation District

STATE OF MONTANA
STATE ENGINEERS OFFICE
Water Resources Survey

T. 25N. R. 7W. Plat No. 18

Photo No. 6T-119, 120, 121,
122, 124

6T-86, 85, 84, 83, 82

Address.....Choteau

Address.....

App. No. Decree No.	NAME OF APPROPRIATOR TO WHOM DECREED	NAME OF STREAM	Date App. Date Priority	Miner's Inches	In Use	NAME OF DITCH (Water Delivered By)	No.	R/F	Present Irr. Acres	Irrigable Acres
D-16	Thomas Brooks	Teton River	10-17-01	100	Yes					
	Margarete Brooks		10-17-01	200	Yes	Peebles Ditch	1	R)	210	0
D-17	Thomas Brooks	Teton River	5-29-03	100	Yes					
	Minnie Peebles		5-29-03	100	Yes	Peebles Ditch	1	R)	210	
A-126	Pete J. Edgar	Cooper Coulee	12-18-07	400	Yes	Peebles Ditch	1	F)	0	137
A-452	Chas. W. Cooper	So. Sp. Fk. Muddy Creek	3-19-89	500	Yes	Peebles Ditch	1	F)		
A-453	Chas. W. Cooper	So. Sp. Fk. Muddy Creek	3-19-89	500	Yes	Peebles Ditch	1	F)		
A-454	Joseph Smith	W. Fk. Muddy Creek	5-26-14	80	Stock-					
					Part					
A-728	Peter Habberstad	Teton River	5-29-14	1800	No-Part					
A-729	Forrest M. Pinkerton	Teton River	4-15-14	200	Yes					
A-928A	Peter J. Edgar	Spring(Cooper Coulee)	12-18-07	200	Yes	Peebles Ditch	1	F)	10	0
A-1055	Gus Wetten	A Certain Spring	10-5-00	100	Stock					
D-16&17		Teton River				Peebles Ditch	1	R	383	0
Use		Unnamed Stream				Peebles Ditch	1	F	55	0

NOTE: R—Denotes Regular Irrigation. F—Flood Irrigation.

Adequate Supply: Yes..... No. X..... Explain Dry this year, has too much land to cover, that is too far from point of Diversion.
 Remarks..... Teton water is all that is reliable.

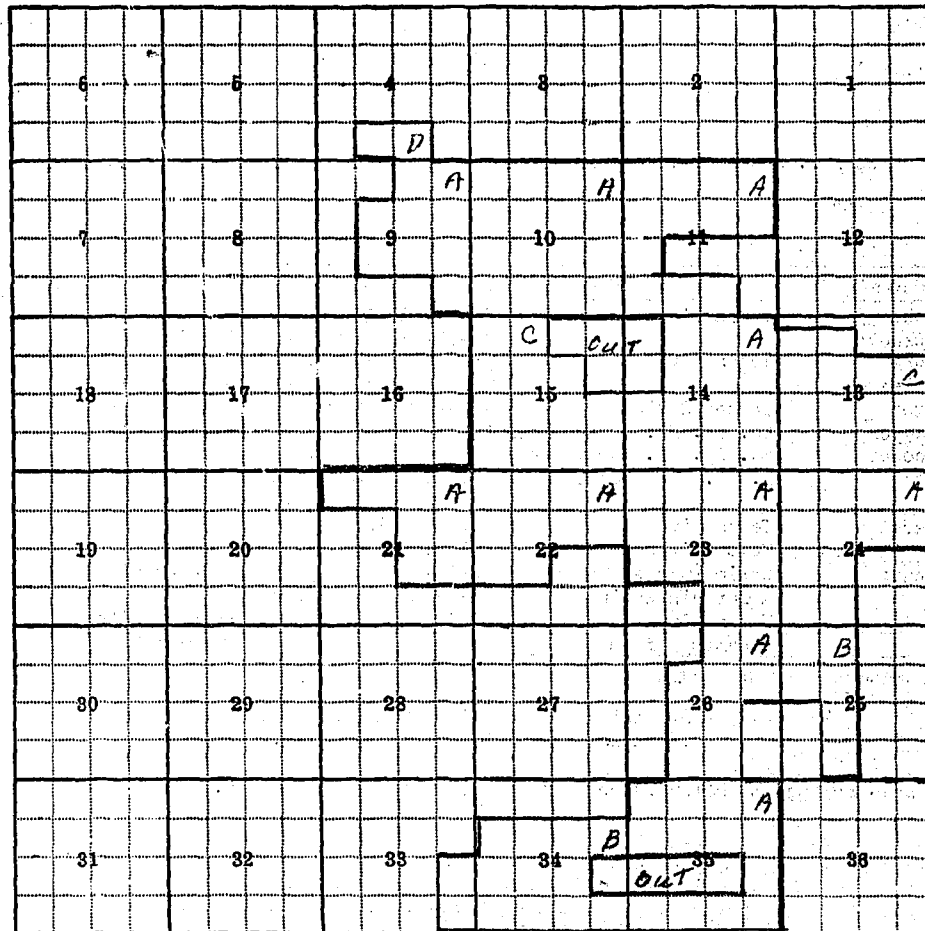
D-14 belongs to Harry Yeager but is being used on this land.

River Basin.....

Also in: Plat No. 19 Twp. 25N. Rge. 6W	Plat No. Twp. Rge.	Plat No. Twp. Rge.
Plat No. 28 Twp. 24N. Rge. 7W	Plat No. Twp. Rge.	Plat No. Twp. Rge.

Information From:

James Peebles Jr. & Sr.



Land Ownership

6	5	4	C	3	2	1
7	8	9	10	11	12	
13	17	16	15	14	13	
10	20	21	22	23	24	
30	29	28	27	26	25	
31	32	33	34	35	36	

Land Ownership _____

Field Survey

#19
T25N-R6W

Water is delivered by:— (1) Private System; (2) Ditch Company; 3. State Project; 4. Federal Project; 5. Irrigation District

[illegible]

NOTE: R—Denotes Regular Irrigation. F—Flood Irrigation.

• Adequate Supply: Yes..... No..... Explain.

Remarks	1 Share Farmers Co-op Canal Co. - Not used this twp.
---------	--

204 Shares Eldorado Co-op Canal Co. - Not used this twp.

...River Basin

Also in: Plat No. 20	Twp. 25N	Rge. 5W	Plat No.	Twp.	Rge.	Plat No.	Twp.	Rge.
Plat No.	Twp.	Rge.	Plat No.	Twp.	Rge.	Plat No.	Twp.	Rge.

Information From:

Alva Armstrong

6	5	4	3	2	1
7	8	9	10	11	12
13	17	16	15	14	13
10	20	21	22	23	24
20	29	28	27	26	25
31	32	33	34	35	36

Land Ownership _____

E.C. Blixrud

6	5	4	3	2	1
7	8	9	10	11	12
13	14	15	16	17	18
19	20	21	22	23	24
25	26	27	28	29	30
31	32	33	34	35	36

Land Ownership _____

						A
6	5	4	3	2	1	
7	8	9	10	11	12	
13	17	16	15	14	13	
19	20	21	22	23	24	
30	29	28	27	26	25	
31	32	33	34	35	36	

Land Ownership

1. Name of the owner of the land
 2. Address of the owner of the land
 3. Date of the survey
 4. Name of the surveyor
 5. Name of the owner of the land
 6. Address of the owner of the land
 7. Date of the survey
 8. Name of the surveyor
 9. Name of the owner of the land
 10. Address of the owner of the land
 11. Date of the survey
 12. Name of the surveyor
 13. Name of the owner of the land
 14. Address of the owner of the land
 15. Date of the survey
 16. Name of the surveyor
 17. Name of the owner of the land
 18. Address of the owner of the land
 19. Date of the survey
 20. Name of the surveyor
 21. Name of the owner of the land
 22. Address of the owner of the land
 23. Date of the survey
 24. Name of the surveyor
 25. Name of the owner of the land
 26. Address of the owner of the land
 27. Date of the survey
 28. Name of the surveyor
 29. Name of the owner of the land
 30. Address of the owner of the land
 31. Date of the survey
 32. Name of the surveyor
 33. Name of the owner of the land
 34. Address of the owner of the land
 35. Date of the survey
 36. Name of the surveyor

Doug Crary

6	5	4	3	2	1
7	8	9	10	11	12
13	17	16	15	14	13
			D		
			B		
19	20	21	22	B C	23
			A	A	A
30	29	28	27	26	25
				OK	
	A	A	A	A	
31	32	33	34	35	36
D	D				

Land Ownership.....

.....

James M. Crawford

Field Survey

Land Ownership.

John Hofer (Farm boss)

6	5	4	3	2	1
					D
					A
7	8	9	10	11	12
13	17	16	15	14	13
19	20	21	22	23	24
30	29	28	27	26	25
31	32	33	34	35	36

Land Ownership

Land Ownership.

County.....Teton.....

Farm Checked: Date 6-27-61

By.....Bill & Ken.....

Legal Land Owner.....Fred Pelzman

Operator..... Same

Water is delivered by:— 1. Private System; 2. Ditch Company; 3. State Project; 4. Federal Project; 5. Irrigation District

STATE OF MONTANA
STATE ENGINEERS OFFICE
Water Resources Survey

T 25N R 6N..... Plat No. 19

Photo No. 1T-175

Address.....Choteau

Address.

[illegible]

NOTE: R—Denotes Regular Irrigation. F—Flood Irrigation.

Adequate Supply: Yes..... No..... Explain.

Remarks.

River Basin

Also in: Plat No.....	Twp.....	Rge.....	Plat No.....	Twp.....	Rge.....	Plat No.....	Twp.....	Rge.....
Plat No.....	Twp.....	Rge.....	Plat No.....	Twp.....	Rge.....	Plat No.....	Twp.....	Rge.....

Information From:

Field Survey

County.....Teton

Farm Checked: Date None given

By.....Ken.....

Legal Land Owner.....G.O. Stott, etal

Operator.

Address.....310 2nd Ave. N.W., Choteau.

Address

Water is delivered by:— 1. Private System;

2. Ditch Company;

3. State Project;

4. Federal Project;

5. Irrigation District

[illegible]

NOTE: R—Denotes Regular Irrigation. F—Flood Irrigation.

2784

Adequate Supply: Yes.....X... No..... Explain..

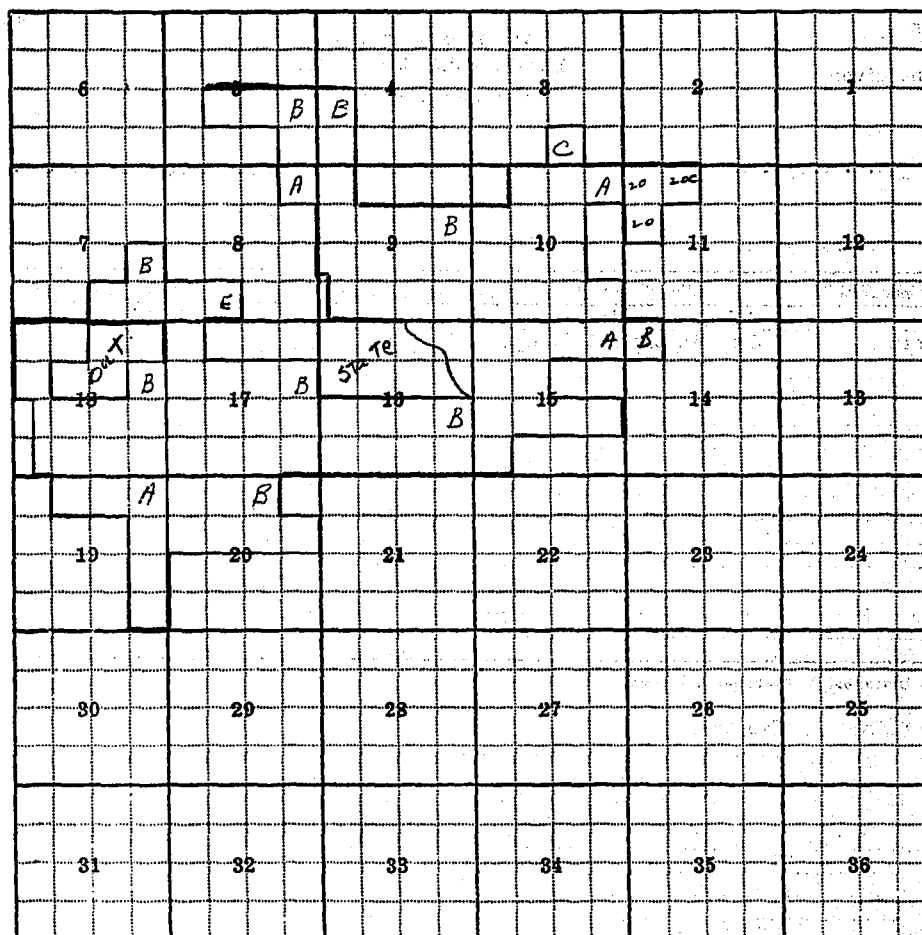
Remarks.

River Basin.

Also in: Plat No.....	Twp.....	Rge.....	Plat No.....	Twp.....	Rge.....	Plat No.....	Twp.....	Rge.....
Plat No.....	Twp.....	Rge.....	Plat No.....	Twp.....	Rge.....	Plat No.....	Twp.....	Rge.....

Information From:

George Stott



Land Ownership.....

.....

.....

.....

.....

.....

.....

.....

.....

.....

.....

.....

.....

.....

.....

.....

.....

.....

.....

.....

County.....Teton.....

Farm Checked: Date.....7-11-61.....

By.....Bill & Ken.....

STATE OF MONTANA
STATE ENGINEERS OFFICE
Water Resources Survey

T. 25N. R. 5W. Plat No. 20.

Photo No. 4T - 174

Legal Land Owner.....Ted M. & Ingrid A. Anderson.....Address.....Choteau.....

Operator..... Same..... Address.....

Water is delivered by:— 1. Private System; 2. Ditch Company; 3. State Project; 4. Federal Project; 5. Irrigation District

[illegible]

NOTE: R—Denotes Regular Irrigation. F—Flood Irrigation.

Adequate Supply: Yes..... No..... Explain.....
Remarks..... 1 Share Farmers Co-op Canal Co. - 1 Share = 40 M.I.

Remarks 1 Share Farmers Co-op Canal Co. - 1 Share = 40 M.I.

.....

	1	2	3	4	5	6	7	8	9	10	11	12	13	14	15	16	17	18	19	20	21	22	23	24	25	26	27	28	29	30	31	32	33	34	35	36	37	38	39	40	41	42	43	44	45	46	47	48	49	50	51	52	53	54	55	56	57	58	59	60	61	62	63	64	65	66	67	68	69	70	71	72	73	74	75	76	77	78	79	80	81	82	83	84	85	86	87	88	89	90	91	92	93	94	95	96	97	98	99	100	101	102	103	104	105	106	107	108	109	110	111	112	113	114	115	116	117	118	119	120	121	122	123	124	125	126	127	128	129	130	131	132	133	134	135	136	137	138	139	140	141	142	143	144	145	146	147	148	149	150	151	152	153	154	155	156	157	158	159	160	161	162	163	164	165	166	167	168	169	170	171	172	173	174	175	176	177	178	179	180	181	182	183	184	185	186	187	188	189	190	191	192	193	194	195	196	197	198	199	200	201	202	203	204	205	206	207	208	209	210	211	212	213	214	215	216	217	218	219	220	221	222	223	224	225	226	227	228	229	230	231	232	233	234	235	236	237	238	239	240	241	242	243	244	245	246	247	248	249	250	251	252	253	254	255	256	257	258	259	260	261	262	263	264	265	266	267	268	269	270	271	272	273	274	275	276	277	278	279	280	281	282	283	284	285	286	287	288	289	290	291	292	293	294	295	296	297	298	299	300	301	302	303	304	305	306	307	308	309	310	311	312	313	314	315	316	317	318	319	320	321	322	323	324	325	326	327	328	329	330	331	332	333	334	335	336	337	338	339	340	341	342	343	344	345	346	347	348	349	350	351	352	353	354	355	356	357	358	359	360	361	362	363	364	365	366	367	368	369	370	371	372	373	374	375	376	377	378	379	380	381	382	383	384	385	386	387	388	389	390	391	392	393	394	395	396	397	398	399	400	401	402	403	404	405	406	407	408	409	410	411	412	413	414	415	416	417	418	419	420	421	422	423	424	425	426	427	428	429	430	431	432	433	434	435	436	437	438	439	440	441	442	443	444	445	446	447	448	449	450	451	452	453	454	455	456	457	458	459	460	461	462	463	464	465	466	467	468	469	470	471	472	473	474	475	476	477	478	479	480	481	482	483	484	485	486	487	488	489	490	491	492	493	494	495	496	497	498	499	500	501	502	503	504	505	506	507	508	509	510	511	512	513	514	515	516	517	518	519	520	521	522	523	52
--	---	---	---	---	---	---	---	---	---	----	----	----	----	----	----	----	----	----	----	----	----	----	----	----	----	----	----	----	----	----	----	----	----	----	----	----	----	----	----	----	----	----	----	----	----	----	----	----	----	----	----	----	----	----	----	----	----	----	----	----	----	----	----	----	----	----	----	----	----	----	----	----	----	----	----	----	----	----	----	----	----	----	----	----	----	----	----	----	----	----	----	----	----	----	----	----	----	----	----	-----	-----	-----	-----	-----	-----	-----	-----	-----	-----	-----	-----	-----	-----	-----	-----	-----	-----	-----	-----	-----	-----	-----	-----	-----	-----	-----	-----	-----	-----	-----	-----	-----	-----	-----	-----	-----	-----	-----	-----	-----	-----	-----	-----	-----	-----	-----	-----	-----	-----	-----	-----	-----	-----	-----	-----	-----	-----	-----	-----	-----	-----	-----	-----	-----	-----	-----	-----	-----	-----	-----	-----	-----	-----	-----	-----	-----	-----	-----	-----	-----	-----	-----	-----	-----	-----	-----	-----	-----	-----	-----	-----	-----	-----	-----	-----	-----	-----	-----	-----	-----	-----	-----	-----	-----	-----	-----	-----	-----	-----	-----	-----	-----	-----	-----	-----	-----	-----	-----	-----	-----	-----	-----	-----	-----	-----	-----	-----	-----	-----	-----	-----	-----	-----	-----	-----	-----	-----	-----	-----	-----	-----	-----	-----	-----	-----	-----	-----	-----	-----	-----	-----	-----	-----	-----	-----	-----	-----	-----	-----	-----	-----	-----	-----	-----	-----	-----	-----	-----	-----	-----	-----	-----	-----	-----	-----	-----	-----	-----	-----	-----	-----	-----	-----	-----	-----	-----	-----	-----	-----	-----	-----	-----	-----	-----	-----	-----	-----	-----	-----	-----	-----	-----	-----	-----	-----	-----	-----	-----	-----	-----	-----	-----	-----	-----	-----	-----	-----	-----	-----	-----	-----	-----	-----	-----	-----	-----	-----	-----	-----	-----	-----	-----	-----	-----	-----	-----	-----	-----	-----	-----	-----	-----	-----	-----	-----	-----	-----	-----	-----	-----	-----	-----	-----	-----	-----	-----	-----	-----	-----	-----	-----	-----	-----	-----	-----	-----	-----	-----	-----	-----	-----	-----	-----	-----	-----	-----	-----	-----	-----	-----	-----	-----	-----	-----	-----	-----	-----	-----	-----	-----	-----	-----	-----	-----	-----	-----	-----	-----	-----	-----	-----	-----	-----	-----	-----	-----	-----	-----	-----	-----	-----	-----	-----	-----	-----	-----	-----	-----	-----	-----	-----	-----	-----	-----	-----	-----	-----	-----	-----	-----	-----	-----	-----	-----	-----	-----	-----	-----	-----	-----	-----	-----	-----	-----	-----	-----	-----	-----	-----	-----	-----	-----	-----	-----	-----	-----	-----	-----	-----	-----	-----	-----	-----	-----	-----	-----	-----	-----	-----	-----	-----	-----	-----	-----	-----	-----	-----	-----	-----	-----	-----	-----	-----	-----	-----	-----	-----	-----	-----	-----	-----	-----	-----	-----	-----	-----	-----	-----	-----	-----	-----	-----	-----	-----	-----	-----	-----	-----	-----	-----	-----	-----	-----	-----	-----	-----	-----	-----	-----	-----	-----	-----	-----	----

[illegible][illegible]

.....

.....

.....

.....

.....

River Basin _____

[illegible]

Plot No.	Twp	Rge	Plot No.	Twp	Rge	Plot No.	Twp	Rge
1150	11	1	1151	11	1	1152	11	1
1153	11	1	1154	11	1	1155	11	1
1156	11	1	1157	11	1	1158	11	1
1159	11	1	1160	11	1	1161	11	1
1162	11	1	1163	11	1	1164	11	1
1165	11	1	1166	11	1	1167	11	1
1168	11	1	1169	11	1	1170	11	1
1171	11	1	1172	11	1	1173	11	1
1174	11	1	1175	11	1	1176	11	1
1177	11	1	1178	11	1	1179	11	1
1180	11	1	1181	11	1	1182	11	1
1183	11	1	1184	11	1	1185	11	1
1186	11	1	1187	11	1	1188	11	1
1189	11	1	1190	11	1	1191	11	1
1192	11	1	1193	11	1	1194	11	1
1195	11	1	1196	11	1	1197	11	1
1198	11	1	1199	11	1	1200	11	1

Flat No.....	1wp.....	Age.....	Flat No.....	1wp.....	Age.....	Flat No.....	1wp.....	Age.....	led Anderson
--------------	----------	----------	--------------	----------	----------	--------------	----------	----------	--------------

100-443887-1000

10. *Journal of the American Academy of Child and Adolescent Psychiatry*, 35, 10, 1179-1186.

Journal of Management Education 36(7) 809-824

[illegible][illegible]

1. *Journal of Management Studies*, 1996, 33, 1, 1-14.

...the fact that the majority of the population is still poor and that the country is still a developing country.

10. *Journal of the American Medical Association*, 2000; 283: 2686-2692.

1. *Journal of the American Medical Association*, 277: 1025-1026, 1997.

(continued)

6	5	4	3	2	1
7	8	9	10	11	12
13	17	16	15	14	13
19	20	21	22	23	24
30	29	28	27	26	25
31	32	33	7	34	35

Land Ownership

W.F. Arensmeyer

W.F. Arensmeyer

6	5	4	3	2	1
7	8	9	10	11	12
13	17	16	15	14	13
19	20	21	22	23	24
30	29	28	27	26	25
31	32	33	34	35	36

Land Ownership.....

.....

.....

Mrs. Armstrong

6	5	4	3	2	1
7	8	9	10	11	12
13	17	16	15	14	13
19	20	21	22	23	24
30	29	28	27	26	25
31	32	33	34	35	36

Land Ownership

20

strict

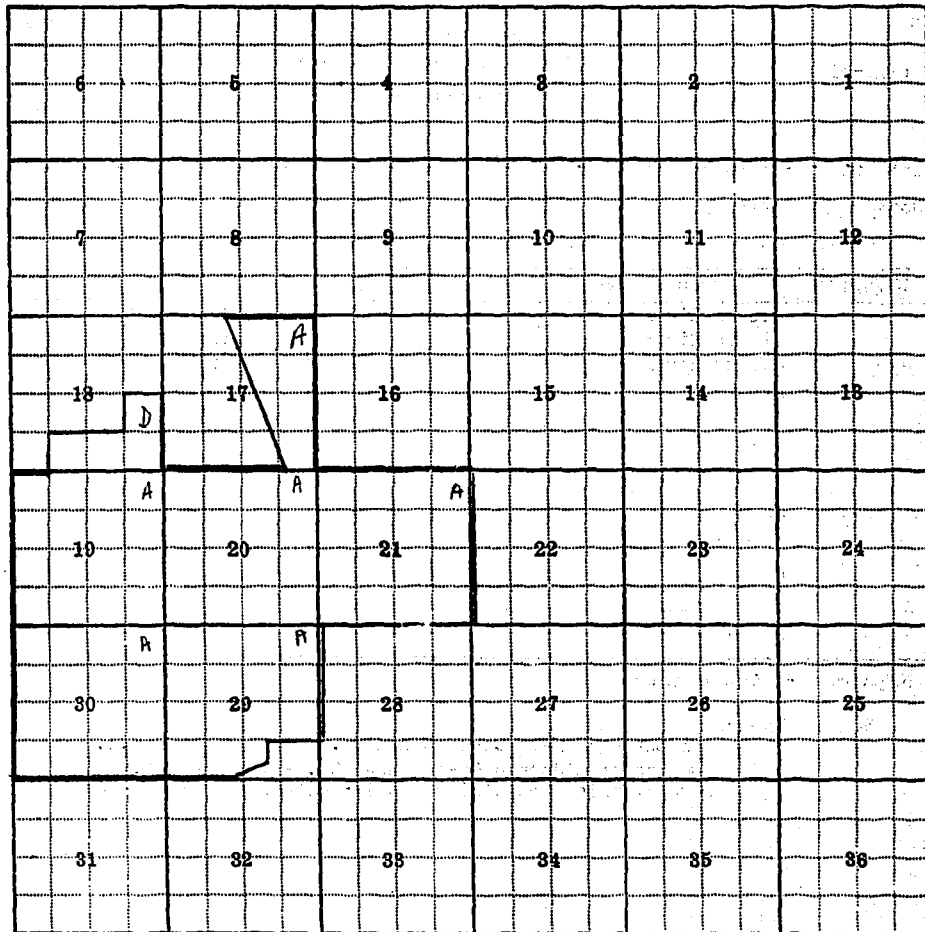
Irrigable

Acres

117

0

0



Land Ownership

F-1-A-51

County

Farm

By

Legal

Oper

Water

App.

Decret

D-2

NOTI

Adex

Rem

6	5	4	3	2	1
7	8	9	10	11	12
13	17	16	15	14	13
19	20	21	22	23	24
29	29	28	27	26	25
31	32	33	34	35	36

Land Ownership.....

.....

.....

Field

6	5	4	3	2	1
7	8	9	10	11	12
13	17	16	15	14	13
19	20	21	22	23	24
30	29	28	27	26	25
31	32	33	34	35	36

Land Ownership.....

.....

.....

DATE: 10/1/1914

County.....Teton.....

Farm Checked: Date...7-12-61.....

By Bill & Ken

STATE OF MONTANA
STATE ENGINEERS OFFICE
Water Resources Survey

T. 25N R. 5W..... Plat No. 20.....

Photo No. 4T - 173

Legal Land Owner.....George Holbrook.....Address.....128 2 Ave. W.,.....

Operator..... John Weisy..... Address..... Choteau.....

Water is delivered by:— 1. Private System; 2. Ditch Company; 3. State Project; 4. Federal Project; 5. Irrigation District

[illegible]

NOTE: R—Denotes Regular Irrigation. F—Flood Irrigation.

Adequate Supply: Yes..... No..... Explain.....

Remarks.

1 Share Teton Co-op Canal Co. - 1 share = 50 M.I.

[illegible]

5' 100 200 300 400 500 600 700 800 900 1000 1100 1200 1300 1400 1500 1600 1700 1800 1900 2000 2100 2200 2300 2400 2500 2600 2700 2800 2900 3000 3100 3200 3300 3400 3500 3600 3700 3800 3900 4000 4100 4200 4300 4400 4500 4600 4700 4800 4900 5000 5100 5200 5300 5400 5500 5600 5700 5800 5900 6000 6100 6200 6300 6400 6500 6600 6700 6800 6900 7000 7100 7200 7300 7400 7500 7600 7700 7800 7900 8000 8100 8200 8300 8400 8500 8600 8700 8800 8900 9000 9100 9200 9300 9400 9500 9600 9700 9800 9900 10000
 5' 100 200 300 400 500 600 700 800 900 1000 1100 1200 1300 1400 1500 1600 1700 1800 1900 2000 2100 2200 2300 2400 2500 2600 2700 2800 2900 3000 3100 3200 3300 3400 3500 3600 3700 3800 3900 4000 4100 4200 4300 4400 4500 4600 4700 4800 4900 5000 5100 5200 5300 5400 5500 5600 5700 5800 5900 6000 6100 6200 6300 6400 6500 6600 6700 6800 6900 7000 7100 7200 7300 7400 7500 7600 7700 7800 7900 8000 8100 8200 8300 8400 8500 8600 8700 8800 8900 9000 9100 9200 9300 9400 9500 9600 9700 9800 9900 10000
 5' 100 200 300 400 500 600 700 800 900 1000 1100 1200 1300 1400 1500 1600 1700 1800 1900 2000 2100 2200 2300 2400 2500 2600 2700 2800 2900 3000 3100 3200 3300 3400 3500 3600 3700 3800 3900 4000 4100 4200 4300 4400 4500 4600 4700 4800 4900 5000 5100 5200 5300 5400 5500 5600 5700 5800 5900 6000 6100 6200 6300 6400 6500 6600 6700 6800 6900 7000 7100 7200 7300 7400 7500 7600 7700 7800 7900 8000 8100 8200 8300 8400 8500 8600 8700 8800 8900 9000 9100 9200 9300 9400 9500 9600 9700 9800 9900 10000

.....

.....

.....

.....

[Illegible text]

1 2 3 4 5 6 7 8 9 10 11 12 13 14 15 16 17 18 19 20 21 22 23 24 25 26 27 28 29 30 31 32 33 34 35 36 37 38 39 40 41 42 43 44 45 46 47 48 49 50 51 52 53 54 55 56 57 58 59 60 61 62 63 64 65 66 67 68 69 70 71 72 73 74 75 76 77 78 79 80 81 82 83 84 85 86 87 88 89 90 91 92 93 94 95 96 97 98 99 100 101 102 103 104 105 106 107 108 109 110 111 112 113 114 115 116 117 118 119 120 121 122 123 124 125 126 127 128 129 130 131 132 133 134 135 136 137 138 139 140 141 142 143 144 145 146 147 148 149 150 151 152 153 154 155 156 157 158 159 160 161 162 163 164 165 166 167 168 169 170 171 172 173 174 175 176 177 178 179 180 181 182 183 184 185 186 187 188 189 190 191 192 193 194 195 196 197 198 199 200 201 202 203 204 205 206 207 208 209 210 211 212 213 214 215 216 217 218 219 220 221 222 223 224 225 226 227 228 229 230 231 232 233 234 235 236 237 238 239 240 241 242 243 244 245 246 247 248 249 250 251 252 253 254 255 256 257 258 259 260 261 262 263 264 265 266 267 268 269 270 271 272 273 274 275 276 277 278 279 280 281 282 283 284 285 286 287 288 289 290 291 292 293 294 295 296 297 298 299 300 301 302 303 304 305 306 307 308 309 310 311 312 313 314 315 316 317 318 319 320 321 322 323 324 325 326 327 328 329 330 331 332 333 334 335 336 337 338 339 340 341 342 343 344 345 346 347 348 349 350 351 352 353 354 355 356 357 358 359 360 361 362 363 364 365 366 367 368 369 370 371 372 373 374 375 376 377 378 379 380 381 382 383 384 385 386 387 388 389 390 391 392 393 394 395 396 397 398 399 400 401 402 403 404 405 406 407 408 409 410 411 412 413 414 415 416 417 418 419 420 421 422 423 424 425 426 427 428 429 430 431 432 433 434 435 436 437 438 439 440 441 442 443 444 445 446 447 448 449 450 451 452 453 454 455 456 457 458 459 460 461 462 463 464 465 466 467 468 469 470 471 472 473 474 475 476 477 478 479 480 481 482 483 484 485 486 487 488 489 490 491 492 493 494 495 496 497 498 499 500 501 502 503 504 505 506 507 508 509 510 511 512 513 514 515 516 517 518 519 520 521 522 523 524 525 526 527 528 529 530 531 532 533 534 535 536 537 538 539 540 541 542 543 544 545 546 547 548 549 550 551 552 553 554 555 556 557 558 559 560 561 562 563 564 565 566 567 568 569 570 571 572 573 574 575 576 577 578 579 580 581 582 583 584 585 586 587 588 589 590 591 592 593 594 595 596 597 598 599 600 601 602 603 604 605 606 607 608 609 610 611 612 613 614 615 616 617 618 619 620 621 622 623 624 625 626 627 628 629 630 631 632 633 634 635 636 637 638 639 640 641 642 643 644 645 646 647 648 649 650 651 652 653 654 655 656 657 658 659 660 661 662 663 664 665 666 667 668 669 670 671 672 673 674 675 676 677 678 679 680 681 682 683 684 685 686 687 688 689 690 691 692 693 694 695 696 697 698 699 700 701 702 703 704 705 706 707 708 709 710 711 712 713 714 715 716 717 718 719 720 721 722 723 724 725 726 727 728 729 730 731 732 733 734 735 736 737 738 739 740 741 742 743 744 745 746 747 748 749 750 751 752 753 754 755 756 757 758 759 760 761 762 763 764 765 766 767 768 769 770 771 772 773 774 775 776 777 778 779 780 781 782 783 784 785 786 787 788 789 790 791 792 793 794 795 796 797 798 799 800 801 802 803 804 805 806 807 808 809 810 811 812 813 814 815 816 817 818 819 820 821 822 823 824 825 826 827 828 829 830 831 832 833 834 835 836 837 838 839 840 841 842 843 844 845 846 847 848 849 850 851 852 853 854 855 856 857 858 859 860 861 862 863 864 865 866 867 868 869 870 871 872 873 874 875 876 877 878 879 880 881 882 883 884 885 886 887 888 889 890 891 892 893 894 895 896 897 898 899 900 901 902 903 904 905 906 907 908 909 910 911 912 913 914 915 916 917 918 919 920 921 922 923 924 925 926 927 928 929 930 931 932 933 934 935 936 937 938 939 940 941 942 943 944 945 946 947 948 949 950 951 952 953 954 955 956 957 958 959 960 961 962 963 964 965 966 967 968 969 970 971 972 973 974 975 976 977 978 979 980 981 982 983 984 985 986 987 988 989 990 991 992 993 994 995 996 997 998 999 1000 1001 1002 1003 1004 1005 1006 1007 1008 1009 1010 1011 1012 1013 1014 1015 1016 1017 1018 1019 1020 1021 1022 1023 1024 1025 1026 1027 1028 1029 1030 1031 1032 1033 1034 1035 1036 1037 1038 1039 104

_____ River Basin _____

Information From:			
First Name	Last Name	First Name	Last Name

Also in: Plat No. Twp. Rge.	Plat No. Twp. Rge.	Plat No. Twp. Rge.	Information from:
Plat No. Twp. Rge.	Plat No. Twp. Rge.	Plat No. Twp. Rge.	

Plat No..... Twp..... Rge..... || Plat No..... Twp..... Rge..... || Plat No..... Twp..... Rge..... George Holbrook

[illegible]

10. *Journal of the American Medical Association*, 2000; 283: 2686-2692.

...the fact that the *Journal of Management Studies* is a leading journal in the field of management studies, and that the *Journal of Management Studies* is a leading journal in the field of management studies.

...the fact that the *Journal of Management Studies* is a leading journal in the field of management studies, and that the *Journal of Management Studies* is a leading journal in the field of management studies.

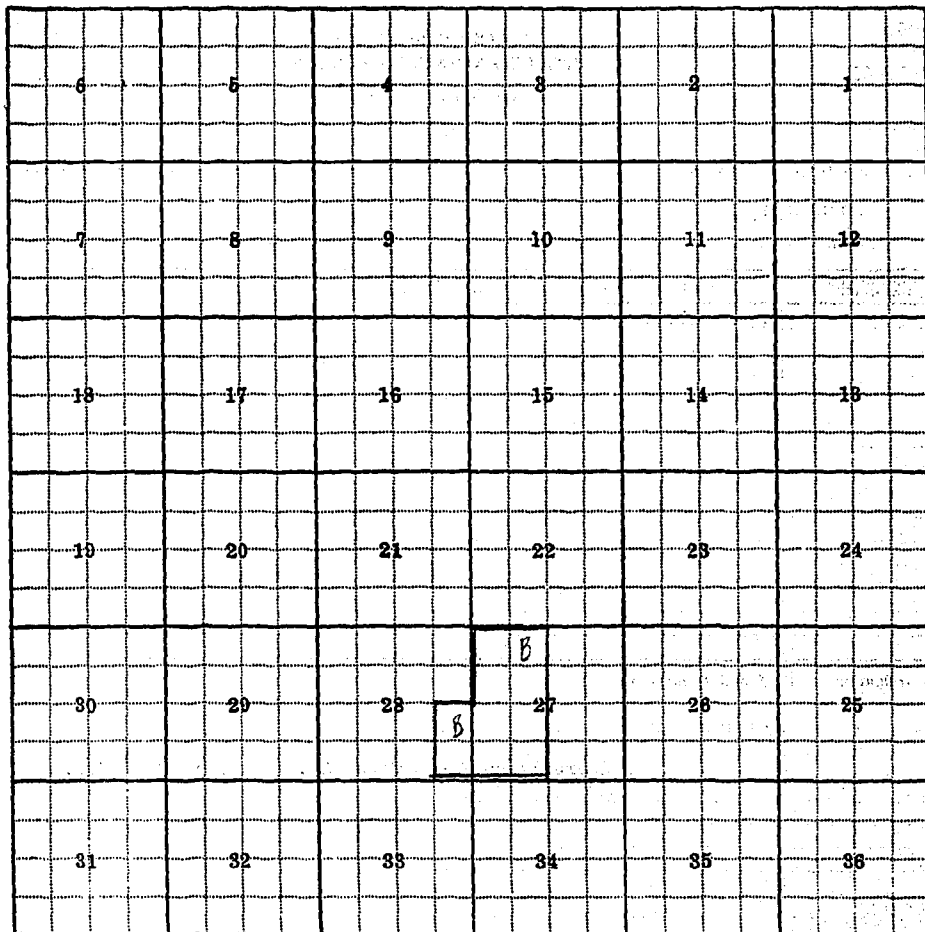
1. *Journal of Management Studies*, 1997, 34, 1, 1-14.

1. *Journal of Management Studies*, 1990, 27, 1, 1-14.

1998, 1999, 2000, 2001, 2002, 2003, 2004, 2005, 2006, 2007, 2008, 2009, 2010, 2011, 2012, 2013, 2014, 2015, 2016, 2017, 2018, 2019, 2020, 2021, 2022, 2023, 2024, 2025, 2026, 2027, 2028, 2029, 2030, 2031, 2032, 2033, 2034, 2035, 2036, 2037, 2038, 2039, 2040, 2041, 2042, 2043, 2044, 2045, 2046, 2047, 2048, 2049, 2050, 2051, 2052, 2053, 2054, 2055, 2056, 2057, 2058, 2059, 2060, 2061, 2062, 2063, 2064, 2065, 2066, 2067, 2068, 2069, 2070, 2071, 2072, 2073, 2074, 2075, 2076, 2077, 2078, 2079, 2080, 2081, 2082, 2083, 2084, 2085, 2086, 2087, 2088, 2089, 2090, 2091, 2092, 2093, 2094, 2095, 2096, 2097, 2098, 2099, 2100, 2101, 2102, 2103, 2104, 2105, 2106, 2107, 2108, 2109, 2110, 2111, 2112, 2113, 2114, 2115, 2116, 2117, 2118, 2119, 2120, 2121, 2122, 2123, 2124, 2125, 2126, 2127, 2128, 2129, 2130, 2131, 2132, 2133, 2134, 2135, 2136, 2137, 2138, 2139, 2140, 2141, 2142, 2143, 2144, 2145, 2146, 2147, 2148, 2149, 2150, 2151, 2152, 2153, 2154, 2155, 2156, 2157, 2158, 2159, 2160, 2161, 2162, 2163, 2164, 2165, 2166, 2167, 2168, 2169, 2170, 2171, 2172, 2173, 2174, 2175, 2176, 2177, 2178, 2179, 2180, 2181, 2182, 2183, 2184, 2185, 2186, 2187, 2188, 2189, 2190, 2191, 2192, 2193, 2194, 2195, 2196, 2197, 2198, 2199, 2200, 2201, 2202, 2203, 2204, 2205, 2206, 2207, 2208, 2209, 2210, 2211, 2212, 2213, 2214, 2215, 2216, 2217, 2218, 2219, 2220, 2221, 2222, 2223, 2224, 2225, 2226, 2227, 2228, 2229, 2230, 2231, 2232, 2233, 2234, 2235, 2236, 2237, 2238, 2239, 2240, 2241, 2242, 2243, 2244, 2245, 2246, 2247, 2248, 2249, 2250, 2251, 2252, 2253, 2254, 2255, 2256, 2257, 2258, 2259, 2260, 2261, 2262, 2263, 2264, 2265, 2266, 2267, 2268, 2269, 2270, 2271, 2272, 2273, 2274, 2275, 2276, 2277, 2278, 2279, 2280, 2281, 2282, 2283, 2284, 2285, 2286, 2287, 2288, 2289, 2290, 2291, 2292, 2293, 2294, 2295, 2296, 2297, 2298, 2299, 2300, 2301, 2302, 2303, 2304, 2305, 2306, 2307, 2308, 2309, 2310, 2311, 2312, 2313, 2314, 2315, 2316, 2317, 2318, 2319, 2320, 2321, 2322, 2323, 2324, 2325, 2326, 2327, 2328, 2329, 2330, 2331, 2332, 2333, 2334, 2335, 2336, 2337, 2338, 2339, 2340, 2341, 2342, 2343, 2344, 2345, 2346, 2347, 2348, 2349, 2350, 2351, 2352, 2353, 2354, 2355, 2356, 2357, 2358, 2359, 2360, 2361, 2362, 2363, 2364, 2365, 2366, 2367, 2368, 2369, 2370, 2371, 2372, 2373, 2374, 2375, 2376, 2377, 2378, 2379, 2380, 2381, 2382, 2383, 2384, 2385, 2386, 2387, 2388, 2389, 2390, 2391, 2392, 2393, 2394, 2395, 2396, 2397, 2398, 2399, 2400, 2401, 2402, 2403, 2404, 2405, 2406, 2407, 2408, 2409, 2410, 2411, 2412, 2413, 2414, 2415, 2416, 2417, 2418, 2419, 2420, 2421, 2422, 2423, 2424, 2425, 2426, 2427, 2428, 2429, 2430, 2431, 2432, 2433, 2434, 2435, 2436, 2437, 2438, 2439, 2440, 2441, 2442, 2443, 2444, 2445, 2446, 2447, 2448, 2449, 2450, 2451, 2452, 2453, 2454, 2455, 2456, 2457, 2458, 2459, 2460, 2461, 2462, 2463, 2464, 2465, 2466, 2467, 2468, 2469, 2470, 2471, 2472, 2473, 2474, 2475, 2476, 2477, 2478, 2479, 2480, 2481, 2482, 2483, 2484, 2485, 2486, 2487, 2488, 2489, 2490, 2491, 2492, 2493, 2494, 2495, 2496, 2497, 2498, 2499, 2500, 2501, 2502, 2503, 2504, 2505, 2506, 2507, 2508, 2509, 2510, 2511, 2512, 2513, 2514, 2515, 2516, 2517, 2518, 2519, 2520, 2521, 2522, 2523, 2524, 2525, 2526, 2527, 2528, 2529, 2530, 2531, 2532, 2533, 2534, 2535, 2536, 2537, 2538, 2539, 2540, 2541, 2542, 2543, 2544, 2545, 2546, 2547, 2548, 2549, 2550, 2551, 2552, 2553, 2554, 2555, 2556, 2557, 2558, 2559, 2560, 2561, 2562, 2563, 2564, 2565, 2566, 2567, 2568, 2569, 2570, 2571, 2572, 2573, 2574, 2575, 2576, 2577, 2578, 2579, 2580, 2581, 2582, 2583, 2584, 2585, 2586, 2587, 2588, 2589, 2590, 2591, 2592, 2593, 2594, 2595, 2596, 2597, 2598, 2599, 2600, 2601, 2602, 2603, 2604, 2605, 2606, 2607, 2608, 2609, 2610, 2611, 2612, 2613, 2614, 2615, 2616, 2617, 2618, 2619, 2620, 2621, 2622, 2623, 2624, 2625, 2626, 2627, 2628, 2629, 2630, 2631, 2632, 2633, 2634, 2635, 2636, 2637, 2638, 2639, 2640, 2641, 2642, 2643, 2644, 2645, 2646, 2647, 2648, 2649, 2650, 2651, 2652, 2653, 2654, 2655, 2656, 2657, 2658, 2659, 2660, 2661, 2662, 2663, 2664, 2665, 2666, 2667, 2668, 2669, 2670, 2671, 2672, 2673, 2674, 2675, 2676, 2677, 2678, 2679, 26

[illegible]

...the fact that the *Journal of Management Studies* is a leading journal in the field of management studies, and that the *Journal of Management Studies* is a leading journal in the field of management studies.



Land Ownership

NO. 1000


Emerick Joramo

ation District

[illegible]

mm:

amo



Land Ownership.

6	5	4	3	2	1
7	8	9	10	11	12
13	14	15	16	17	18
19	20	21	22	23	24
25	26	27	28	29	30
31	32	33	34	35	36

Handwritten annotations on the grid:

- A diagonal line is drawn from the top-right corner of cell 32 to the bottom-left corner of cell 33.
- The letter *B* is written in the top-right corner of cell 32.
- The letter *A* is written in the top-left corner of cell 33.

Land Ownership _____

County.....Teton

Farm Checked: Date 1-12-61

By Bill & Ken

Legal Land Owner.....Lowry I. & Eunice V. Larson

Address.....Choteau

Operator..... Same

Address.

Water is delivered by:— 1. Private System:

2. Ditch Company:

3. State Project:

4. Federal Project:

5. Irrigation Distri

[illegible]

NOTE: R—Denotes Regular Irrigation. F—Flood Irrigation.

Adequate Supply: Yes..... No.X..... Explain..... Acreage shown is not irrigated every year, only part.
Remarks.....

6 Shares Farmers Co-op Canal Co. - 1 Share = 40 M.I.

...River Basin

Also in: Plat No.....	Twp.....	Rge.....	Plat No.....	Twp.....	Rge.....	Plat No.....	Twp.....	Rge.....
Plat No.....	Twp.....	Rge.....	Plat No.....	Twp.....	Rge.....	Plat No.....	Twp.....	Rge.....

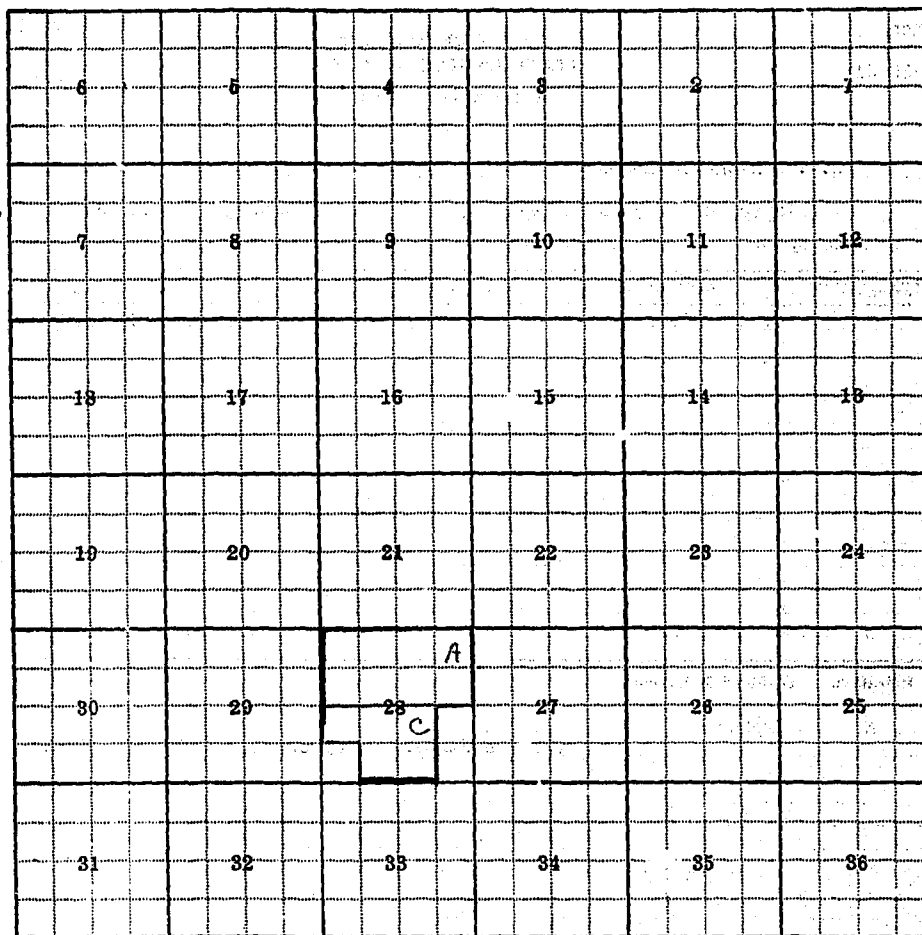
Information From:

Lowry Larson

			8			
6		5		3	2	1
7	8	9	10	11	12	
13	17	16	15	14	13	
19	20	21	22	23	24	
30	29	28	27	26	25	
31	32	33	34	35	36	

Land Ownership

Curt Bellamy



Land Ownership _____

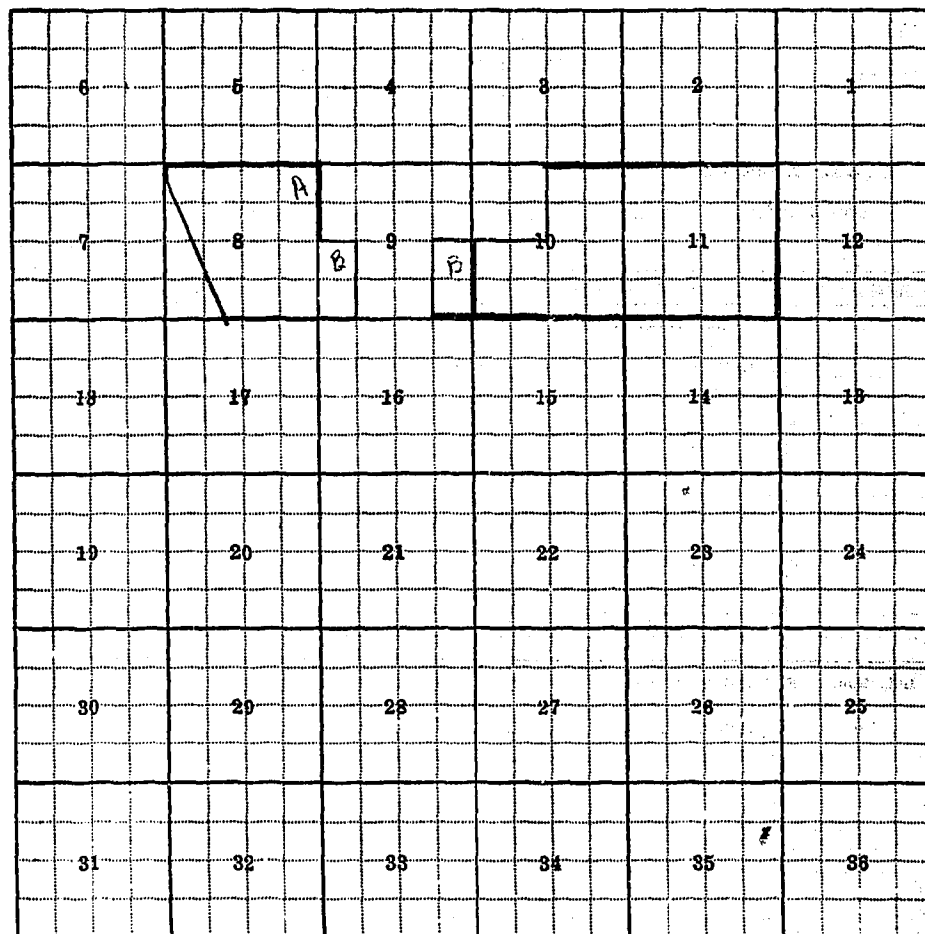
6	5	4	3	2	1
7	8	9	10	11	12
13	14	15	16	17	18
19	20	21	22	23	24
25	26	27	28	29	30
31	32	33	34	35	36

Land Ownership.....

.....

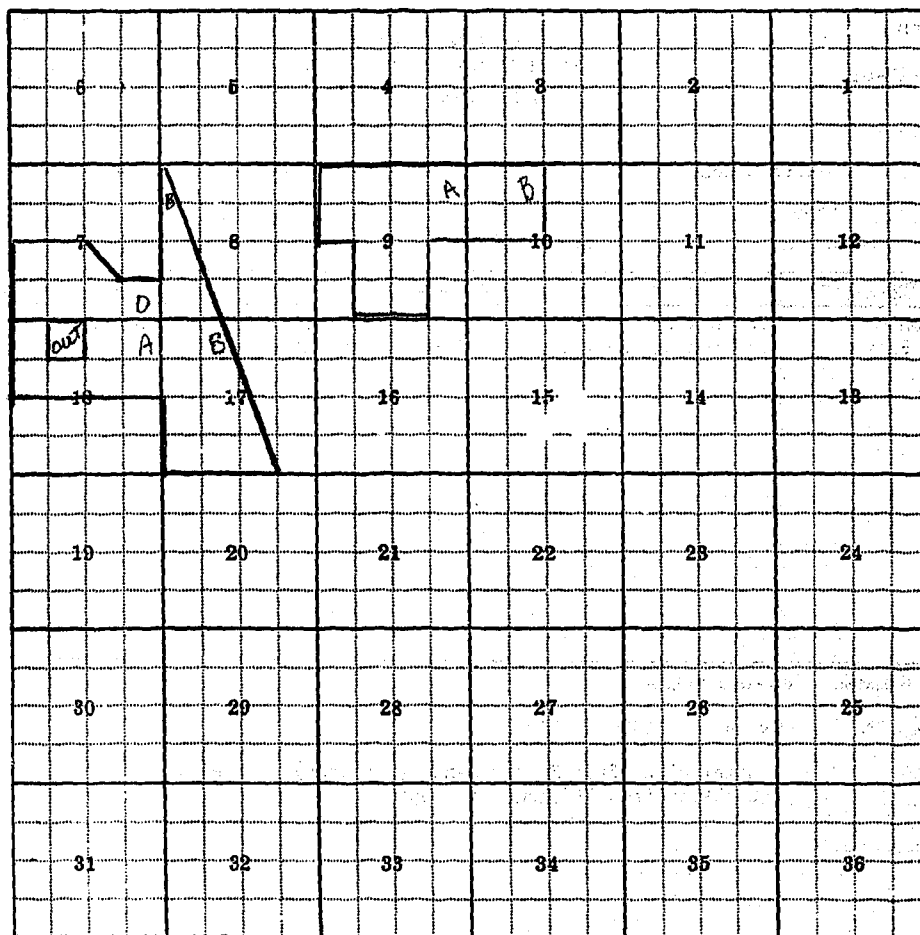
.....

Information From:



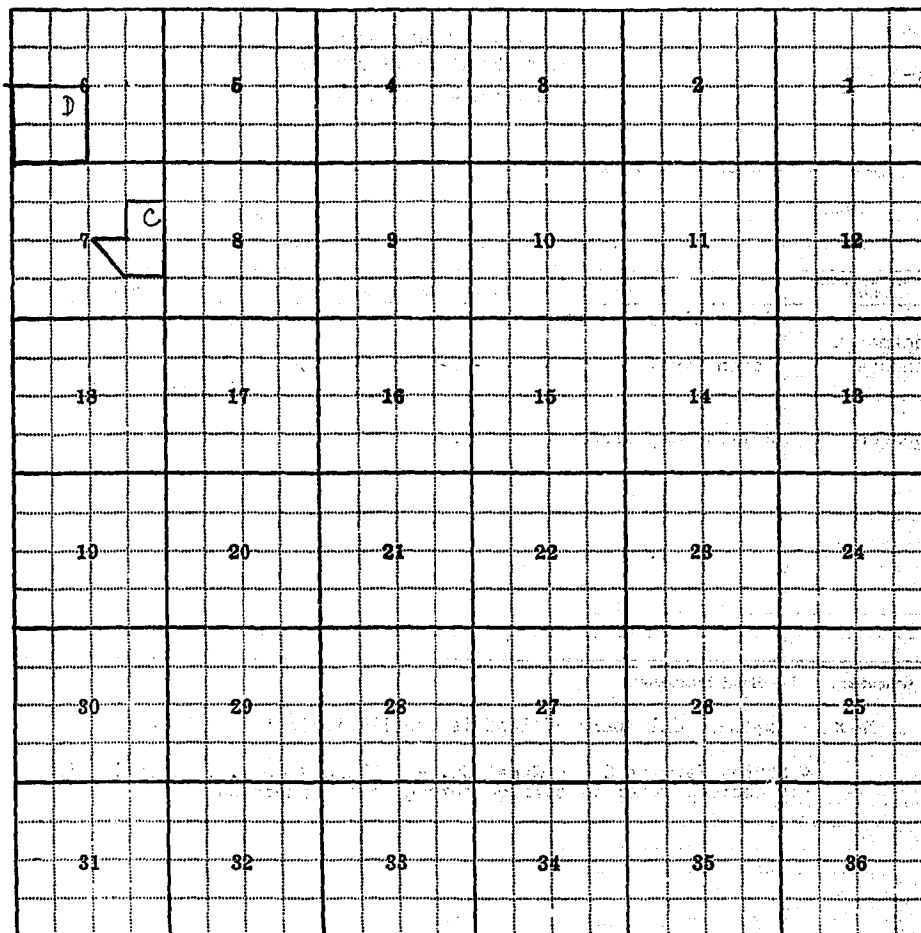
Land Ownership

Information From: John Hofer (Farm Boss)



Land Ownership.

Mr. Monkman



Land Ownership

County.....Teton.....

Farm Checked: Date... 7-11-61.....

By..... Bill & Ken

STATE OF MONTANA
STATE ENGINEERS OFFICE
Water Resources Survey

T. 25N. R. 5E. Plat No. 20.

Photo No. 4T - 132

Legal Land Owner.....Mildred Otness

Address.

Operator.....% Mildred Pihl

Address.....Choteau.....

Operator.....
 Robert D. & Audrey S. Davidson (buying)
 Water is delivered by:— 1. Private System; 2. Ditch Company; 3. State Project; 4. Federal Project; 5. Irrigation District

[illegible]

NOTE: R—Denotes Regular Irrigation. F—Flood Irrigation.

Adequate Supply: Yes..... No..... Explain.....
Remarks..... 2 Shares Teton Co-op by Davidson used here partially - 1 Share = 50 M.I.

...River Basin

Also in: Plat No. 21 Twp. 25N. Rge. 4W.
Plat No. Twp. Rge.

Plat No.....	Twp.....
Plat No.....	Twp.....

Plat No.....	Twp.....	Rge.....
Plat No.....	Twp.....	Rge.....

Information From:
Robert Davidson