

F-1-A-3M-1-62-7448

County..... Teton

Farm Checked: Date. -27-61 - 8-15-61

By..... Geo. & Bill - Pete

Legal Land Owner..... Ole A. Holland

Operator.....

Water is delivered by:— 1. Private System;

2. Ditch Company;

3. State Project;

4. Federal Project;

5. Irrigation District

STATE OF MONTANA
STATE ENGINEERS OFFICE
Water Resources Survey

T. 26N R. 3W Plat No. 12

Photo No. 3T-181

Address.....

Address.....

App. No. Decree No.	NAME OF APPROPRIATOR TO WHOM DECREEED	NAME OF STREAM	Date App. Date Priority	Miner's Inches	In Use	NAME OF DITCH (Water Delivered By)	No.	R/F	Present Irr. Acres	Irrigable Acres
		<u>NO IRRIGATION</u>								
<u>A-227</u>	<u>August Kropp</u>	<u>Farmers Coulee</u>	<u>11-1-07</u>	<u>2000</u>	<u>No-Part</u>					

NOTE: R—Denotes Regular Irrigation. F—Flood Irrigation.

Adequate Supply: Yes..... No..... Explain.....
Remarks.....
.....
.....
.....
.....
.....
.....
.....
.....
.....
.....
.....
.....

River Basin.....

Also in: Plat No..... Twp..... Rge.....	Plat No..... Twp..... Rge.....	Plat No..... Twp..... Rge.....
Plat No..... Twp..... Rge.....	Plat No..... Twp..... Rge.....	Plat No..... Twp..... Rge.....

Information From:
Kropp

6	5	4	3	2	1
7	8	9	10	11	12
13	17	16	15	14	13
19	20	21	22	23	24
30	29	28	27	26	25
31	32	33	34	35	36

Land Ownership.....

.....

.....

County Teton

T. 26N R. 3W Plat No. 12

Farm Checked: Date 7-27-61 - 8-15-61

STATE OF MONTANA
STATE ENGINEERS OFFICE
Water Resources Survey

Photo No. 3T-182, 107, 106

By Bill & Geo. - Pete

Legal Land Owner Pauline Kropp Address

Operator Robert Kropp Address Conrad

Water is delivered by:— 1. Private System; 2. Ditch Company; 3. State Project; 4. Federal Project; 5. Irrigation District

App. No. Decree No.	NAME OF APPROPRIATOR TO WHOM DECREED	NAME OF STREAM	Date App. Date Priority	Miner's Inches	In Use	NAME OF DITCH (Water Delivered By)	No.	R/F	Present Irr. Acres	Irrigable Acres
NO IRRIGATION										
A-968	Fred Kropp	A Lake in Sec. 3-4	1-18-98	400	No-Part					
A-969	Henry F. Kropp	A Coulee	6-4-12	605	No-Part					

NOTE: R—Denotes Regular Irrigation. F—Flood Irrigation.

Adequate Supply: Yes No Explain

Remarks

.....

.....

.....

.....

.....

.....

.....

.....

..... River Basin

Also in: Plat No. Twp. Rge.	Plat No. Twp. Rge.	Plat No. Twp. Rge.
Plat No. Twp. Rge.	Plat No. Twp. Rge.	Plat No. Twp. Rge.

Information From:
Robert Kropp

6	5	4	3	2	1
		C			
	C		A		
7	8	9	10	11	12
13	17	16	15	14	13
19	20	21	22	23	24
30	29	28	27	26	25
31	32	33	34	35	36

Land Ownership _____

County Teton

T. 26N R. 3W Plat No. 12

Farm Checked: Date 7-27-61 - 8-15-61

**STATE OF MONTANA
STATE ENGINEERS OFFICE
Water Resources Survey**

Photo No. 3T-181

By Bill & Geo. - Pete

Legal Land Owner H.G. & Hilda Morhardt Address _____

Operator _____ Address _____

Water is delivered by: 1. Private System; 2. Ditch Company; 3. State Project; 4. Federal Project; 5. Irrigation District

APP. No. Decree No.	NAME OF APPROPRIATOR TO WHOM DECREED	NAME OF STREAM	Date App. Date Priority	Miner's Inches	In Use	NAME OF DITCH (Water Delivered By)	No.	R/F	Present Irr. Acres	Irrigable Acres
NO IRRIGATION										
A-227	August Kropp	Farmers Coulee	11-1-07	2000	No-Part					

NOTE: R—Denotes Regular Irrigation. **F**—Flood Irrigation.

Adequate Supply: Yes _____ No _____ Explain _____

Remarks _____

River Basin _____

Also in: Plat No. _____ Twp. _____ Rge. _____ || Plat No. _____ Twp. _____ Rge. _____ || Plat No. _____ Twp. _____ Rge. _____

Plat No. _____ Twp. _____ Rge. _____ || Plat No. _____ Twp. _____ Rge. _____ || Plat No. _____ Twp. _____ Rge. _____

Information From:
Kropp

	6	5	4	3	2	1
B	7	8	9	10	11	12
13	14	15	16	17	18	19
20	21	22	23	24	25	26
27	28	29	30	31	32	33
34	35	36	37	38	39	40

Land Ownership.....

.....

.....

F-1-A-5M-1-52-7448

County Teton

T. 26N R. 3W Plat No. 12

Farm Checked: Date 7-27-61 - 8-15-61

STATE OF MONTANA
STATE ENGINEERS OFFICE
Water Resources Survey

Photo No. 3I-106

By Bill & Geo. - Pete

Legal Land Owner Herbert L. & Gladys M. Randall Address _____

Operator _____ Address _____

Water is delivered by:— 1. Private System; 2. Ditch Company; 3. State Project; 4. Federal Project; 5. Irrigation District

App. No. Decree No.	NAME OF APPROPRIATOR TO WHOM DECREED	NAME OF STREAM	Date App. Date Priority	Miner's Inches	In Use	NAME OF DITCH (Water Delivered By)	No.	R/F	Present Irr. Acres	Irrigable Acres
		NO IRRIGATION								
A-324	Alexander Truchot	Kropps Coulee	4-9-09	4000	No-Part					

NOTE: R—Denotes Regular Irrigation. F—Flood Irrigation.

Adequate Supply: Yes..... No..... Explain.....
Remarks _____

River Basin _____

Also in: Plat No..... Twp..... Rge.....	Plat No..... Twp..... Rge.....	Plat No..... Twp..... Rge.....
Plat No..... Twp..... Rge.....	Plat No..... Twp..... Rge.....	Plat No..... Twp..... Rge.....

Information From:
Field Survey

			3			
6	6	4	8	2	1	
7	8	9	10	11	12	
18	17	16	15	14	13	
10	20	21	22	23	24	
30	29	28	27	26	25	
31	32	33	34	35	36	

Land Ownership _____

NO. 117
24 1944

F-1-A-5M-1-02-7448

County.....Teton.....

T. 26N. R. 3W. Plat No. 12

Farm Checked: Date 7-27-61 - 8-15-61

**STATE OF MONTANA
STATE ENGINEERS OFFICE
Water Resources Survey**

Photo No. 3T-106

By Bill & Geo. - Pete

Legal Land Owner Raymond C. Raven Address

Operator Address

Water is delivered by: — 1. Private System; 2. Ditch Company; 3. State Project; 4. Federal Project; 5. Irrigation District

App. No. Decree No.	NAME OF APPROPRIATOR TO WHOM DECREED	NAME OF STREAM	Date App. Date Priority	Miner's Inches	In Use	NAME OF DITCH (Water Delivered By)	No.	R/F	Present Irr. Acres	Irrigable Acres
NO IRRIGATION										
A-324	Alexander Truchot	Kropps Coulee	4-9-09	4000	No-Part					
A-1046	Arie Van Belle	A Spring	10-21-08	200	Stock					

NOTE: R—Denotes Regular Irrigation. F—Flood Irrigation.

Adequate Supply: Yes..... No..... Explain

Remarks

.....

.....

.....

.....

.....

.....

.....

.....

.....

.....

.....

River Basin

Also in: Plat No..... Twp..... Rge.....	Plat No..... Twp..... Rge.....	Plat No..... Twp..... Rge.....
Plat No..... Twp..... Rge.....	Plat No..... Twp..... Rge.....	Plat No..... Twp..... Rge.....

Information From:
Kropp

	6	5	4	3	2	1
7	8	9	10	11	12	
13	17	16	15	14	13	
19	20	21	22	23	24	
30	29	28	27	26	25	
31	32	33	34	35	36	

Land Ownership

Faint, illegible text on the right side of the page, possibly bleed-through from the reverse side.

F-1-A-SM-1-62-7448

County... Teton

STATE OF MONTANA
STATE ENGINEERS OFFICE
Water Resources Survey

T. 26N. R. 3W. Plat No. 12

Farm Checked: Date... 8-15-61

Photo No. 3T-178, 179

By... Pate

Legal Land Owner... Ernest A. & Florence E. Weist Address...

Operator... Address...

Water is delivered by: 1. Private System; 2. Ditch Company; 3. State Project; 4. Federal Project; 5. Irrigation District

App. No. Decree No.	NAME OF APPROPRIATOR TO WHOM DECREED	NAME OF STREAM	Date App. Date Priority	Miner's Inches	In Use	NAME OF DITCH (Water Delivered By)	No.	R/F	Present Irr. Acres	Irrigable Acres
NO IRRIGATION										
A-224	Peter Eyraud	Farmers Coulee	11-7-08	2000	No-Part					
A-235	Alexander Truchot	Farmers Coulee	4-1-09	4000	No-Part					

NOTE: R-Denotes Regular Irrigation. F-Flood Irrigation.

223

Adequate Supply: Yes... No... Explain...
Remarks...

River Basin

Also in: Plat No. 11 Twp. 26N Rge. 4W	Plat No. Twp. Rge.	Plat No. Twp. Rge.
Plat No. Twp. Rge.	Plat No. Twp. Rge.	Plat No. Twp. Rge.

Information From:
Field Survey

Tract

Original Acres

	6	5	4	3	2	1
	7	8	9	10	11	12
	13	14	15	16	17	18
	19	20	21	22	23	24
	B					
C	B					
	29	28	27	26	25	
	31	32	33	34	35	36

Land Ownership

F/S
726N-R2W

F-1-A-5M-1-62-7448

County.....Teton.....

STATE OF MONTANA
STATE ENGINEERS OFFICE
Water Resources Survey

T. 26N. R. 2W..... Plat No. 13.....

Farm Checked: Date.....8-14-61.....

Photo No. 3T-36, 3T-37.....

By.....Pete.....

Legal Land Owner.....Reo. F. Coghill..... Address.....

Operator..... Address.....

Water is delivered by:— 1. Private System; 2. Ditch Company; 3. State Project; 4. Federal Project; 5. Irrigation District

App. No. Decree No.	NAME OF APPROPRIATOR TO WHOM DECREED	NAME OF STREAM	Date App. Date Priority	Miner's Inches	In Use	NAME OF DITCH (Water Delivered By)	No.	R/F	Present Irr. Acres	Irrigable Acres
		NO IRRIGATION								
A-418	John Mottner	Muddy Creek	5-27-99	300	No-Patt					

NOTE: R—Denotes Regular Irrigation. F—Flood Irrigation.

Adequate Supply: Yes..... No..... Explain.....

Remarks.....
.....
.....
.....
.....
.....
.....
.....
.....

River Basin.....

Also in: Plat No..... Twp..... Rge.....	Plat No..... Twp..... Rge.....	Plat No..... Twp..... Rge.....
Plat No..... Twp..... Rge.....	Plat No..... Twp..... Rge.....	Plat No..... Twp..... Rge.....

Information From:
Field.....

6	5	4	3	2	1
7	8	9	10	11	12
13	14	15	16	17	18
19	20	21	22	23	24
25	B E	26	27	28	29
30		C			
31	32	33	34	35	36

Land Ownership _____

F-1-A-5M-1-62-7448

County..... Teton.....

STATE OF MONTANA
STATE ENGINEERS OFFICE
Water Resources Survey

T. 29N R. 2W Plat No. 12.....

Farm Checked: Date... 8-14-61.....

Phot. No. 3I-7.....

By... Pete.....

Legal Land Owner... Gus H. & Rose Keller..... Address.....

Operator..... Address.....

Water is delivered by:— 1. Private System; 2. Ditch Company; 3. State Project; 4. Federal Project; 5. Irrigation District

App. No. Decree No.	NAME OF APPROPRIATOR TO WHOM DECREED	NAME OF STREAM	Date App. Date Priority	Miner's Inches	In Use	NAME OF DITCH (Water Delivered By)	No.	R/F	Present Irr. Acres	Irrigable Acres
		NO IRRIGATION								
A-412	Alexander J. Mackie	Muddy Creek	4-11-02	100	Stock					

NOTE: R—Denotes Regular Irrigation. F—Flood Irrigation.

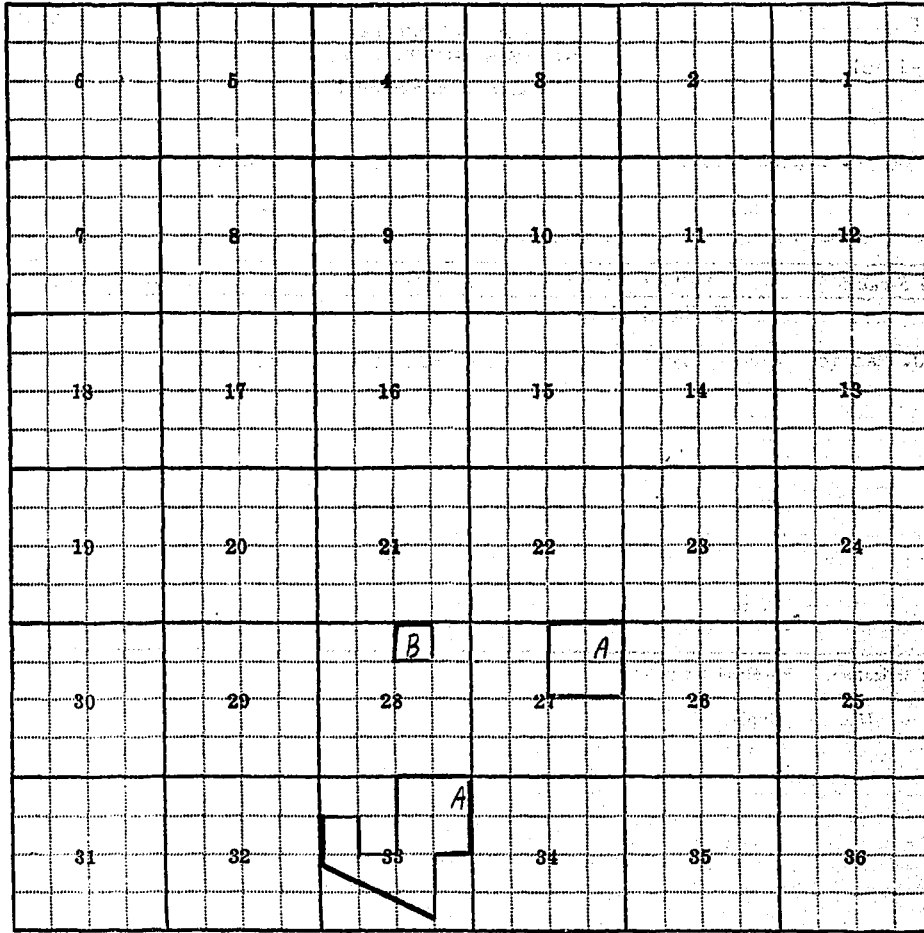
Adequate Supply: Yes..... No..... Explain.....

Remarks.....
.....
.....
.....

..... River Basin.....

Also in: Plat No..... Twp..... Rge.....	Plat No..... Twp..... Rge.....	Plat No..... Twp..... Rge.....
Plat No..... Twp..... Rge.....	Plat No..... Twp..... Rge.....	Plat No..... Twp..... Rge.....

Information From:
Field



Land Ownership _____

F-1-A-5M-1-62-7448

County Teton

Farm Checked: Date 8-14-61

By Pete

Legal Land Owner Lyle G. & Annie Dyer

Operator _____

Water is delivered by: 1. Private System;

2. Ditch Company;

3. State Project;

4. Federal Project;

5. Irrigation District

STATE OF MONTANA
STATE ENGINEERS OFFICE
Water Resources Survey



T. 26N. R. 2W. Plat No. 13

Photo No. 3I-36

Address _____

Address _____

App. No. Decree No.	NAME OF APPROPRIATOR TO WHOM DECREED	NAME OF STREAM	Date App. Date Priority	Miner's Inches	In Use	NAME OF DITCH (Water Delivered By)	No.	R/F	Present Irr. Acres	Irrigable Acres
		NO IRRIGATION								
A-418	John Mottner	Muddy Creek	5-27-99	300	No-Part					

NOTE: R—Denotes Regular Irrigation. F—Flood Irrigation.

Adequate Supply: Yes..... No..... Explain.....
Remarks.....
.....
.....
.....
.....
.....
.....
.....
.....
.....
.....

River Basin _____

Also in: Plat No..... Twp..... Rge.....	Plat No..... Twp..... Rge.....	Plat No..... Twp..... Rge.....
Plat No..... Twp..... Rge.....	Plat No..... Twp..... Rge.....	Plat No..... Twp..... Rge.....

Information From: _____
Field _____

6	5	4	3	2	1
7	8	9	10	11	12
13	14	15	16	17	18
19	20	21	22	23	24
	A D				
26	27	28	29	30	31
32	33	34	35	36	37

Land Ownership.....

.....

.....

.....

.....

.....

.....

.....

.....

.....

.....

.....

.....

.....

.....

F-1-A-5M-1-62-7448

County..... Teton.....

Farm Checked: Date.....

By..... Pete.....

Legal Land Owner..... Ernest R. Thompson..... Address.....

Operator..... Address.....

Water is delivered by:— 1. Private System; 2. Ditch Company; 3. State Project; 4. Federal Project; 5. Irrigation District.

STATE OF MONTANA
STATE ENGINEERS OFFICE
Water Resources Survey

T. 26N. R. 2W. Plat No. 13.

Photo No. 2I-220

App. No. Decree No.	NAME OF APPROPRIATOR TO WHOM DECREED	NAME OF STREAM	Date App. Date Priority	Miner's Inches	In Use	NAME OF DITCH (Water Delivered By)	No.	R/F	Present Irr. Acres	Irrigable Acres
A-977	Thomas S. Lytle	A Certain Coulee	6-17-01	160	Np					

NOTE: R—Denotes Regular Irrigation. F—Flood Irrigation.

Adequate Supply: Yes..... No..... Explain.....
Remarks.....

.....
.....
.....
.....
.....
.....
.....
.....
.....
.....

River Basin.....

Also in: Plat No..... Twp..... Rge.....	Plat No..... Twp..... Rge.....	Plat No..... Twp..... Rge.....
Plat No..... Twp..... Rge.....	Plat No..... Twp..... Rge.....	Plat No..... Twp..... Rge.....

Information From:
Field.....

6	6	4	8	2	1
7	8	9	10	11	12
18	17	16	15	14	13
19	20	21	22	23	24
30	29	28	27	26	25
31	32	33	34	35	36

1. Name of the landowner
 2. Address of the landowner
 3. City and State
 4. Date of purchase
 5. Price paid
 6. Name of the seller
 7. Address of the seller
 8. City and State
 9. Date of sale
 10. Price received
 11. Name of the buyer
 12. Address of the buyer
 13. City and State
 14. Date of purchase
 15. Price paid
 16. Name of the seller
 17. Address of the seller
 18. City and State
 19. Date of sale
 20. Price received
 21. Name of the buyer
 22. Address of the buyer
 23. City and State
 24. Date of purchase
 25. Price paid
 26. Name of the seller
 27. Address of the seller
 28. City and State
 29. Date of sale
 30. Price received
 31. Name of the buyer
 32. Address of the buyer
 33. City and State
 34. Date of purchase
 35. Price paid
 36. Name of the seller
 37. Address of the seller
 38. City and State
 39. Date of sale
 40. Price received
 41. Name of the buyer
 42. Address of the buyer
 43. City and State
 44. Date of purchase
 45. Price paid
 46. Name of the seller
 47. Address of the seller
 48. City and State
 49. Date of sale
 50. Price received
 51. Name of the buyer
 52. Address of the buyer
 53. City and State
 54. Date of purchase
 55. Price paid
 56. Name of the seller
 57. Address of the seller
 58. City and State
 59. Date of sale
 60. Price received
 61. Name of the buyer
 62. Address of the buyer
 63. City and State
 64. Date of purchase
 65. Price paid
 66. Name of the seller
 67. Address of the seller
 68. City and State
 69. Date of sale
 70. Price received
 71. Name of the buyer
 72. Address of the buyer
 73. City and State
 74. Date of purchase
 75. Price paid
 76. Name of the seller
 77. Address of the seller
 78. City and State
 79. Date of sale
 80. Price received
 81. Name of the buyer
 82. Address of the buyer
 83. City and State
 84. Date of purchase
 85. Price paid
 86. Name of the seller
 87. Address of the seller
 88. City and State
 89. Date of sale
 90. Price received
 91. Name of the buyer
 92. Address of the buyer
 93. City and State
 94. Date of purchase
 95. Price paid
 96. Name of the seller
 97. Address of the seller
 98. City and State
 99. Date of sale
 100. Price received

Land Ownership.....

714
FARM-RIW

F-1-A-5M-1-62-7448

County Teton

Farm Checked: Date 8-10-61

By Pete

Legal Land Owner Montana, State of Address _____

Operator _____ Address _____

Water is delivered by:— 1. Private System; 2. Ditch Company; 3. State Project; 4. Federal Project; 5. Irrigation District

T. 26N R. 1W Plat No. 14

Photo No. 2T-159

STATE OF MONTANA
STATE ENGINEERS OFFICE
Water Resources Survey



App. No. Decree No.	NAME OF APPROPRIATOR TO WHOM DECREED	NAME OF STREAM	Date App. Date Priority	Miner's Inches	In Use	NAME OF DITCH (Water Delivered By)	No.	R/F	Present Irr. Acres	Irrigable Acres
		NO IRRIGATION								
A-96	Wm. Bunker	Bunker Coulee	9-20-17	200	No					

NOTE: R—Denotes Regular Irrigation. F—Flood Irrigation.

Adequate Supply: Yes _____ No _____ Explain _____

Remarks _____

River Basin _____

Also in: Plat No. _____ Twp. _____ Rge. _____	Plat No. _____ Twp. _____ Rge. _____	Plat No. _____ Twp. _____ Rge. _____
Plat No. _____ Twp. _____ Rge. _____	Plat No. _____ Twp. _____ Rge. _____	Plat No. _____ Twp. _____ Rge. _____

Information From: _____
Field _____

6	5	4	3	2	1
7	8	9	10	11	12
13	14	15	16	17	18
19	20	21	22	23	24
25	26	A	E	28	29
30	31	32	33	34	35
36	37	38	39	40	A

Land Ownership

Section 1
 Township 10 N
 Range 10 W
 State of Iowa

Section 1
 Township 10 N
 Range 10 W
 State of Iowa

#16
T26N-R2E

F-1-A-5M-1-62-7448

County..... Teton.....

STATE OF MONTANA
STATE ENGINEERS OFFICE
Water Resources Survey

T. 26N. R. 2E... Plat No. 16.....

Farm Checked: Date..... 8-8-61.....

Photo No. II-4.....

By..... Pete.....

Legal Land Owner..... Montana, State of..... Address.....

Operator..... Address.....

Water is delivered by:— 1. Private System; 2. Ditch Company; 3. State Project; 4. Federal Project; 5. Irrigation District

App. No. Decree No.	NAME OF APPROPRIATOR TO WHOM DECREED	NAME OF STREAM	Date App. Date Priority	Miner's Inches	In Use	NAME OF DITCH (Water Delivered By)	No.	R/F	Present Irr. Acres	Irrigable Acres
		NO IRRIGATION								
A-254	Catherine M. Lytle	Flat Coulee & Tributaries	1-21-04	327	Stock					

NOTE: R—Denotes Regular Irrigation. F—Flood Irrigation.

Adequate Supply: Yes..... No..... Explain.....

Remarks.....
.....
.....
.....
.....
.....

River Basin.....

Also in: Plat No..... Twp..... Rge.....	Plat No..... Twp..... Rge.....	Plat No..... Twp..... Rge.....
Plat No..... Twp..... Rge.....	Plat No..... Twp..... Rge.....	Plat No..... Twp..... Rge.....

Information From:
Field.....

6	5	4	3	2	1
7	8	9	10	11	12
13	14	15	16	17	18
19	20	21	22	23	24
25	26	27	28	A	D
29	30	31	32	A	33
34	35	36	37	38	39

Land Ownership.....

County..... Teton.....

STATE OF MONTANA
STATE ENGINEERS OFFICE
Water Resources Survey

T. 26N R. 2E Plat No. 16..

Farm Checked: Date 8-2-61 & 8-8-61

Photo No. 1I- 48, 1I-5, 1I- 4

By... Bill & George. Pete.....

Legal Land Owner..... Hattie D. Teeple.....

Address.....

Operator..... Francis Maurer.....

Address..... Dutton.....

Water is delivered by:— 1. Private System; 2. Ditch Company; 3. State Project; 4. Federal Project; 5. Irrigation District

App. No. Decree No.	NAME OF APPROPRIATOR TO WHOM DECREED	NAME OF STREAM	Date App. Date Priority	Miner's Inches	In Use	NAME OF DITCH (Water Delivered By)	No.		Present Irr. Acres	Irriga Acres
							R	F		
A-714	Samuel Spencer	Teton River	5-20-89	1000	Yes	Spencer Ditch	1	R	93	0

NOTE: R—Denotes Regular Irrigation. F—Flood Irrigation.

Adequate Supply: Yes..... No..... Explain.....

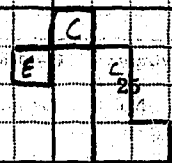
Remarks.....
.....
.....
.....
.....
.....
.....
.....
.....
.....

River Basin

Also in: Plat No. 26	Twp. 25N	Rge. 2E	Plat No.	Twp.	Rge.	Plat No.	Twp.	Rge.
Plat No.	Twp.	Rge.	Plat No.	Twp.	Rge.	Plat No.	Twp.	Rge.

Information From:
Mrs. Maurer

6	5	4	3	2	1
7	8	9	10	11	12
13	14	15	16	17	18
19	20	21	22	23	24
25	26	27	28	29	30
31	32	33	34	35	36



Land Ownership _____

6	5	4	3	2	1
7	8	9	10	11	12
13	14	15	16	17	18
19	20	21	22	23	24
25	26	27	28	29	30
31	32	33	34	35	36

Land Ownership _____

F-1-A-5M-1-52-7448

County Teton

STATE OF MONTANA
STATE ENGINEERS OFFICE
Water Resources Survey

T. 26N R. 2E Plat No. 16

Farm Checked: Date 8-8-61 & 8-2-61

Photo No. 1I-4

By Bill, George, Pete

Legal Land Owner L.D. Teeple Address _____

Operator Francis Maurer Address Dutton

Water is delivered by:— 1. Private System; 2. Ditch Company; 3. State Project; 4. Federal Project; 5. Irrigation District

App. No. Decree No.	NAME OF APPROPRIATOR TO WHOM DECREED	NAME OF STREAM	Date App. Date Priority	Miner's Inches	In Use	NAME OF DITCH (Water Delivered By)	No.	R/F	Present Irr. Acres	Irrigable Acres
		NO IRRIGATION								
A-977	Thomas S. Lytle	A certain coulee	6-17-01	160	No					

NOTE: R—Denotes Regular Irrigation. F—Flood Irrigation.

97

Adequate Supply: Yes _____ No _____ Explain _____
Remarks _____

River Basin _____

Also in: Plat No. _____ Twp. _____ Rge. _____	Plat No. _____ Twp. _____ Rge. _____	Plat No. _____ Twp. _____ Rge. _____
Plat No. _____ Twp. _____ Rge. _____	Plat No. _____ Twp. _____ Rge. _____	Plat No. _____ Twp. _____ Rge. _____

Information From: _____

Mrs. Maurer

#17
T25N-R8W

F-1-A-5M-1-62-7448

County..... Teton

Farm Checked: Date... 5-3-61

By..... Bill & Ken

Legal Land Owner..... Edwin Burfening

Operator..... Malcolm Lussenden (Buying)

Water is delivered by:— 1. Private System; 2. Ditch Company; 3. State Project; 4. Federal Project; 5. Irrigation District

STATE OF MONTANA
STATE ENGINEERS OFFICE
Water Resources Survey

T. 25N R. 8W Plat No. 17

Photo No. 5T-83, 115, 82, 34, 117.

5T-81, 80, 36, 79

Address.....

Address Box 146, Choteau

App. No. Decree No.	NAME OF APPROPRIATOR TO WHOM DECREED	NAME OF STREAM	Date App. Date Priority	Miner's Inches	In Use	NAME OF DITCH (Water Delivered By)	No.	R/F	Present Irr. Acres	Irrigable Acres
A-108	Geo. N. Hanes & W.N. Parker	Chicken Coulee	11-1-01	400	Yes	Lussenden D.	1	F	25	0
A-113	Mary Miller	Clark Creek or Clark Fork Muddy Creek	6-10-07	200	Yes	Lussenden D.	1	F	15	30
A-109A	W.A. Harris	Chicken Coulee	7-21-05	120	Yes	Lussenden D.	1	F	3	0
A-185	Asher B. Moorehead	Dry Gulch	4-13-21	200	No-Part					
A-264	Benjamin E. Harris	French Coulee	6-5-04	200	Yes	Lussenden D.	1	F	11	0
A-265	Martha S. Harris	French Coulee	7-15-03	800	Yes	Lussenden D.	1	F	30	0
A-269	Nels O. Saterlie	Frenchy Creek	2-15-01	300	Yes	Lussenden D.	1	F	36	0
A-282A	Malcolm Lussenden	Graham Gulch	5-26-61	400	Stock	Lussenden D.	1	F	0	0
Use		Bosley Springs				Lussenden D.	1	F	102	0

NOTE: R—Denotes Regular Irrigation. F—Flood Irrigation.

Adequate Supply: Yes..... No..... Explain.....
Remarks..... Send Book to Lussenden

River Basin

Also in: Plat No..... Twp..... Rge.....	Plat No..... Twp..... Rge.....	Plat No..... Twp..... Rge.....
Plat No..... Twp..... Rge.....	Plat No..... Twp..... Rge.....	Plat No..... Twp..... Rge.....

Information From:

Malcolm Lussenden

F-1-A-SM-1-62-7448

County..... Teton.....

Farm Checked: Date 5-2-61.....

By..... Bill & Ken.....

Legal Land Owner..... A.B. Guthrie Jr......

Operator..... Same.....

Water is delivered by:— 1. Private System; 2. Ditch Company; 3. State Project; 4. Federal Project; 5. Irrigation District

**STATE OF MONTANA
STATE ENGINEERS OFFICE
Water Resources Survey**

T. 25N R. 8W Plat No. 17

Photo No. 5I-79

Address..... Choteau.....

Address.....

App. No. Decree No.	NAME OF APPROPRIATOR TO WHOM DECREEED	NAME OF STREAM	Date App. Date Priority	Miner's Inches	In Use	NAME OF DITCH (Water Delivered By)	No.	R/F	Present Irr. Acres	Irrigable Acres
		NO IRRIGATION								
Use	A.B. Guthrie Jr.	North Fork Teton River	1925	Unknown	No					

NOTE: R—Denotes Regular Irrigation. F—Flood Irrigation.

Adequate Supply: Yes..... No..... Explain.....
 Remarks..... Stock water and filling lakes.....

River Basin

Also in: Plat No..... Twp..... Rge.....	Plat No..... Twp..... Rge.....	Plat No..... Twp..... Rge.....
Plat No..... Twp..... Rge.....	Plat No..... Twp..... Rge.....	Plat No..... Twp..... Rge.....

Information From:
A.B. Guthrie

F-1-A-5M-1-52-7415

County..... Teton

Farm Checked: Date..... None given

By..... Bill & Ken

Legal Land Owner..... Beryl B. Kaiserman

Operator..... Malcolm Lussenden (Buying)

Water is delivered by:— 1. Private System; 2. Ditch Company; 3. State Project; 4. Federal Project; 5. Irrigation District

STATE OF MONTANA
STATE ENGINEERS OFFICE
Water Resources Survey

T. 25N R. 5W Plat No. 17

Photo No 51-81, 82, 34, 80, 36

Address..... Choteau

Address.....

App. No. Decree No.	NAME OF APPROPRIATOR TO WHOM DECREED	NAME OF STREAM	Date App. Date Priority	Miner's Inches	In Use	NAME OF DITCH (Water Delivered By)	No.	R/F	Present Irr. Acres	Irrigabl. Acres
A-109		Chicken Coulee				Lussenden D.	1	R	25	30
A-864	W.W. Parker	Parker Springs	11-1-01	400	Stock	Lussenden D.	1	R	50	
Use		French Creek								

NOTE: R—Denotes Regular Irrigation. F—Flood Irrigation.

Adequate Supply: Yes..... No..... Explain.....

Remarks.....

.....

River Basin.....

Also in: Plat No..... Twp..... Rge.....	Plat No..... Twp..... Rge.....	Plat No..... Twp..... Rge.....
Plat No..... Twp..... Rge.....	Plat No..... Twp..... Rge.....	Plat No..... Twp..... Rge.....

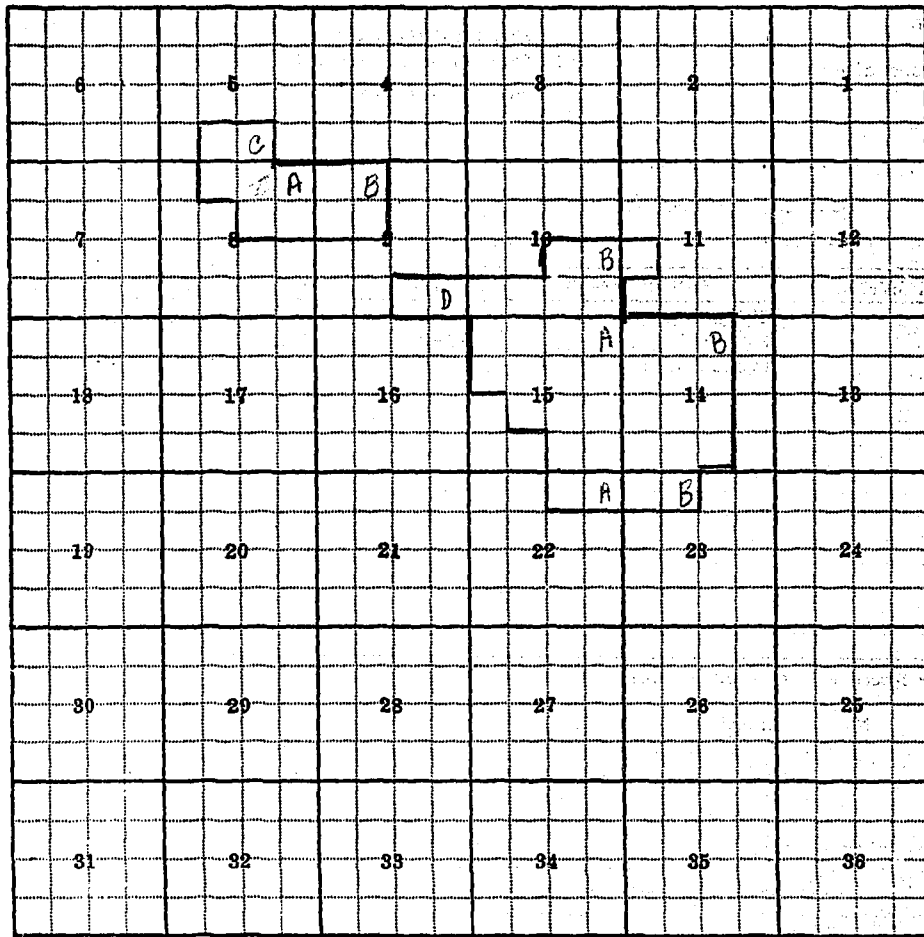
Information From:
Malcolm Lussenden

6	5	4	3	2	1
7	8	9	10	11	12
13	17	16	15	14	13
19	20	21	22	23	24
30	29	28	27	26	25
31	32	33	34	35	36

A

Land Ownership

1
 2
 3
 4
 5
 6
 7
 8
 9
 10
 11
 12
 13
 14
 15
 16
 17
 18
 19
 20
 21
 22
 23
 24
 25
 26
 27
 28
 29
 30
 31
 32
 33
 34
 35
 36



Lord Ownership _____

County Teton

Farm Checked: Date 5-3-61

By Bill & Ken

Legal Land Owner Ora Knowlton, Jr. Address _____

Operator Same Address _____

Water is delivered by:— 1. Private System; 2. Ditch Company; 3. State Project; 4. Federal Project; 5. Irrigation District

STATE OF MONTANA
STATE ENGINEERS OFFICE
Water Resources Survey

T25N R 8W Plat No. 17

Photo No. 51-33, B3

App. No. Decree No.	NAME OF APPROPRIATOR TO WHOM DECREED	NAME OF STREAM	Date App. Date Priority	Miner's Inches	In Use	NAME OF DITCH (Water Delivered By)	No.	R/F	Present Irr. Acres	Irrigable Acres
NO IRRIGATION										
A-185	Asher B. Moorehead	Dry Gulch	4-15-21	200	No-Part					
A-282	Cora E. Cohoe	Graham Gulch	5-10-07	480	No-Part					

NOTE: R—Denotes Regular Irrigation. F—Flood Irrigation.


Adequate Supply: Yes _____ No _____ Explain _____

Remarks _____

River Basin _____

Also in: Plat No. _____ Twp. _____ Rge. _____	Plat No. _____ Twp. _____ Rge. _____	Plat No. _____ Twp. _____ Rge. _____
Plat No. _____ Twp. _____ Rge. _____	Plat No. _____ Twp. _____ Rge. _____	Plat No. _____ Twp. _____ Rge. _____

Information From:
Field Survey & Lussenden



Land Ownership _____

Faint, illegible text on the right side of the page, possibly bleed-through from the reverse side.

F-1-A-SM-1-82-7448

County.....Teton.....

T. 25N R. 8W Plat No. 17

Farm Checked: Date.....5-3-61.....

STATE OF MONTANA
STATE ENGINEERS OFFICE
Water Resources Survey

Photo No. 5I-83

By.....Bill & Ken.....

Legal Land Owner.....Henry J. Ostle..... Address.....

Operator.....Same..... Address.....

Water is delivered by:— 1. Private System; 2. Ditch Company; 3. State Project; 4. Federal Project; 5. Irrigation District

App. No. Decree No.	NAME OF APPROPRIATOR TO WHOM DECREED	NAME OF STREAM	Date App. Date Priority	Miner's Inches	In Use	NAME OF DITCH (Water Delivered By)	No.	R/F	Present Irr. Acres	Irrigable Acres
		NO IRRIGATION								
A-185	Asher B. Moorehead	Dry Gulch	4-15-21	200	No-Part					

NOTE: R—Denotes Regular Irrigation. F—Flood Irrigation.

402

Adequate Supply: Yes..... No..... Explain.....
Remarks.....

.....
.....
.....
.....
.....
.....
.....
.....
.....
.....

River Basin

Also in: Plat No..... Twp..... Rge.....	Plat No..... Twp..... Rge.....	Plat No..... Twp..... Rge.....	Plat No..... Twp..... Rge.....
Plat No..... Twp..... Rge.....	Plat No..... Twp..... Rge.....	Plat No..... Twp..... Rge.....	Plat No..... Twp..... Rge.....

Information From:
Field Survey & Lussenden

			A	E						
6	5	4		3	2	1				
7	8	9		10	11	12				
13	14	15		16	17	18				
19	20	21		22	23	24				
26	27	28		29	30	31				
32	33	34		35	36	37				

Land Ownership _____

#18
T.25N-R.7W

F-1-A-5M-1-62-7448

County.....Teton.....

STATE OF MONTANA
STATE ENGINEERS OFFICE
Water Resources Survey

T.25N R.7W..... Plat No.18.....

Farm Checked: Date.....6-15-61.....

Photo No. 6T-166.....

By..Bill & Ken.....

Legal Land Owner Clyde C. Chamberlain & Viola M. Toy..... Address.....

Operator.....Same..... Address.....

Water is delivered by:— 1. Private System; 2. Ditch Company; 3. State Project; 4. Federal Project; 5. Irrigation District

App. No. Decree No.	NAME OF APPROPRIATOR TO WHOM DECREED	NAME OF STREAM	Date App. Date Priority	Miner's Inches	In Use	NAME OF DITCH (Water Delivered By)	No.	R/F	Present Irr. Acres	Irrigable Acres
		NO IRRIGATION								
A-729	Forest M. Pinkerton	Teton River	4-15-14	200	No-Part					

NOTE: R—Denotes Regular Irrigation. F—Flood Irrigation.

Adequate Supply: Yes..... No..... Explain.....
Remarks.....
.....
.....
.....
.....
.....
.....
.....
.....
.....

River Basin

Also in: Plat No..... Twp..... Rge.....	Plat No..... Twp..... Rge.....	Plat No..... Twp..... Rge.....
Plat No..... Twp..... Rge.....	Plat No..... Twp..... Rge.....	Plat No..... Twp..... Rge.....

Information From:
Field Survey

6	5	4	3	2	1
7	8	9	10	11	12
13	17	16	15	14	13
19	20	21	22	23	24
30	29	28	27	26	25
31	B	A	33	34	35
		32			36

Land Ownership

AT 01/01/01
 01/01/01

F-1-A-5M-1-82-7448

County Teton

Farm Checked: Date 6-26-61

By Bill & Ken

Legal Land Owner Vera G. Hargrove

Operator Same

Water is delivered by: Private System; 2. Ditch Company; 3. State Project; 4. Federal Project; 5. Irrigation District

STATE OF MONTANA
STATE ENGINEERS OFFICE
Water Resources Survey

T. 25N R. 7W Plat No. 18

Photo No. 6T-83, 122, 123

Address

Address

App. No. Decree No.	NAME OF APPROPRIATOR WHOM DECREED	NAME OF STREAM	Date App. Date Priority	Miner's Inches	In Use	NAME OF DITCH (Water Delivered By)	No.	R/F	Present Irr. Acres	Irrigable Acres
		NO IRRIGATION								
A-728	Peter Habberstad	Teton River	5-29-14	1800	No-Part					

NOTE: R—Denotes Regular Irrigation. F—Flood Irrigation.

Adequate Supply: Yes..... No..... Explain.....

Remarks

River Basin

Also in: Plat No..... Twp..... Rge.....	Plat No..... Twp..... Rge.....	Plat No..... Twp..... Rge.....	Plat No..... Twp..... Rge.....
Plat No..... Twp..... Rge.....	Plat No..... Twp..... Rge.....	Plat No..... Twp..... Rge.....	Plat No..... Twp..... Rge.....

Information From:
Field Survey

F-1-A-5M-1-62-7448

County Teton

Farm Checked: Date 8-2-61

By Bill & Ken

Legal Land Owner James M. & Gertrude Susan Hughes Address _____

Operator Evan Hill (Buying) Address Choteau

Water is delivered by:— 1. Private System; 2. Ditch Company; 3. State Project; 4. Federal Project; 5. Irrigation District

STATE OF MONTANA
STATE ENGINEERS OFFICE
Water Resources Survey

T. 25N R. 7W Plat No. 18
Photo No. 6T-170, 169, 168, 167, 166
6T-123, 122, 120

App. No. Decree No.	NAME OF APPROPRIATOR TO WHOM DECREED	NAME OF STREAM	Date App. Date Priority	Miner's Inches	In Use	NAME OF DITCH (Water Delivered By)	No.	R/F	Present Irr. Acres	Irrigable Acres
A-80)	Martin J. Ransford	Blacktail or Dead Man's Creek	4-13-97	300	Yes					
A-81)	Martin J. Ransford	Blacktail or Dead Man's Creek	4-9-96	100	Yes	Hughes Ditch	1	F	61	
A-945)	Hugo Hirshberg	A Certain Spring & Coulee (Blacktail or Deadman's)	3-13-05	200	Yes	Hughes Ditch				
A-728	Peter Habberstad	Teton River	5-29-14	1800	No-Part					
A-896	Julius F. Bjornstad	A Certain Spring	11-25-99	100	No-Part					
A-932	Edward W. Fearon	A spring & swamp	3-23-20	All	Yes					
D-1	Fred Perry	Teton River	6-4-59	50	YES	Hughes Ditch	1	F	544	
			6-11-83	40	YES	" "				

NOTE: R—Denotes Regular Irrigation. F—Flood Irrigation.

Adequate Supply: Yes No Explain Floodwater only

Remarks Part of D-1 Fred Perry Water Right was purchased by J.M. McMIN in 1916 Dead Record Book 2E Page 46 Teton County

River Basin _____

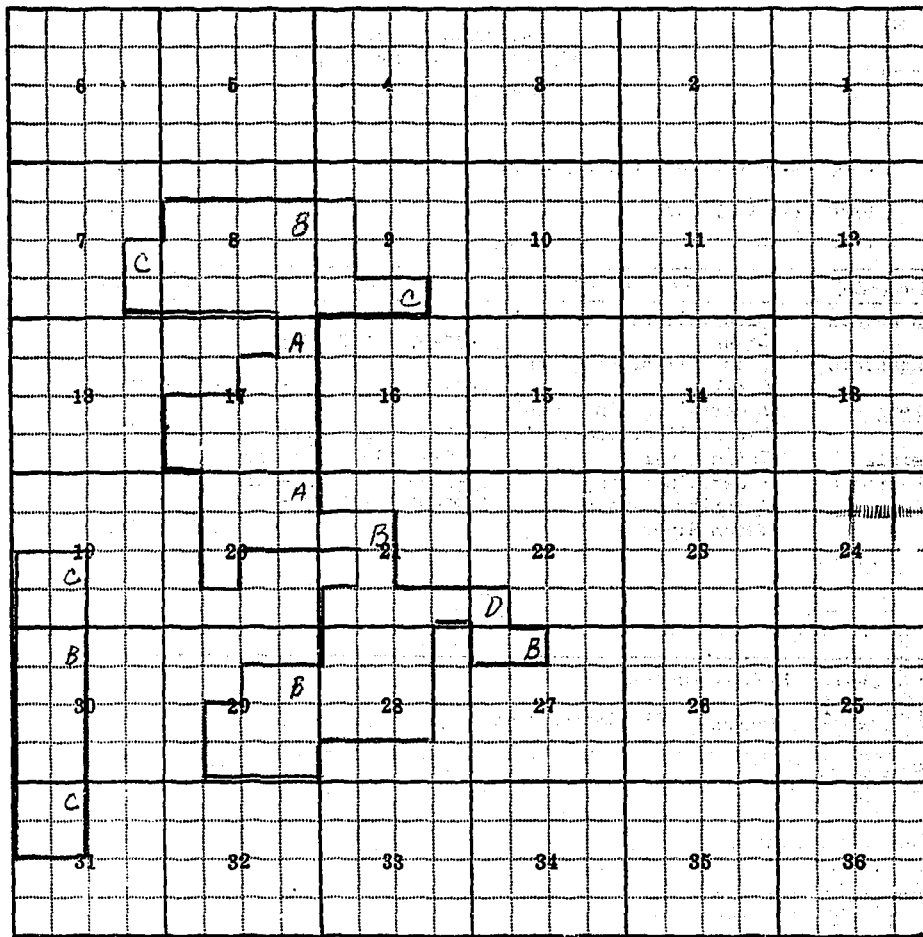
Also in: Plat No. _____ Twp. _____ Rge. _____	Plat No. _____ Twp. _____ Rge. _____	Plat No. _____ Twp. _____ Rge. _____
Plat No. _____ Twp. _____ Rge. _____	Plat No. _____ Twp. _____ Rge. _____	Plat No. _____ Twp. _____ Rge. _____

Information From:

Mr. Hill

	6	5	4	3	2	1
7	8	9	10	11	12	
13	17	16	15	14	13	
19	20	21	22	B	23	24
30	29	28	27	A	C	25
31	32	33	34		35	36

Land Ownership _____



Land Ownership

This map shows the land ownership of the area shown on the map. The land is divided into parcels of different sizes and shapes. The parcels are labeled A, B, C, and D. The map is numbered 1 through 36. The parcels are located as follows:

- Parcel A: 12, 13, 14, 15, 16, 17, 18, 19, 20, 21, 22, 23, 24, 25, 26, 27, 28, 29, 30, 31, 32, 33, 34, 35, 36
- Parcel B: 7, 8, 9, 10, 11, 12, 13, 14, 15, 16, 17, 18, 19, 20, 21, 22, 23, 24, 25, 26, 27, 28, 29, 30, 31, 32, 33, 34, 35, 36
- Parcel C: 7, 8, 9, 10, 11, 12, 13, 14, 15, 16, 17, 18, 19, 20, 21, 22, 23, 24, 25, 26, 27, 28, 29, 30, 31, 32, 33, 34, 35, 36
- Parcel D: 21, 22, 23, 24, 25, 26, 27, 28, 29, 30, 31, 32, 33, 34, 35, 36

F-1-A-SM-1-62-7448

County Teton

Farm Checked: Date 6-15-61

By Bill & Ken

Legal Land Owner Jack E. & Martha Maiden Address

Operator Address

Water is delivered by:— 1. Private System; 2. Ditch Company; 3. State Project; 4. Federal Project; 5. Irrigation District

STATE OF MONTANA
STATE ENGINEERS OFFICE
Water Resources Survey

T. 25N R. 7W Plat No. 18

Photo No. 6T-124, 166

App. No. Decree No.	NAME OF APPROPRIATOR TO WHOM DECREED	NAME OF STREAM	Date App. Date Priority	Miner's Inches	In Use	NAME OF DITCH (Water Delivered By)	No.	R/F	Present Irr. Acres	Irrigable Acres
		NO IRRIGATION								
A-729	Forest M. Pinkerton	Teton River	4-15-14	200	No-Part					

NOTE: R—Denotes Regular Irrigation. F—Flood Irrigation.

Adequate Supply: Yes..... No..... Explain.....

Remarks

River Basin.....

Also in: Plat No. Twp. Rge.	Plat No. Twp. Rge.	Plat No. Twp. Rge.
Plat No. Twp. Rge.	Plat No. Twp. Rge.	Plat No. Twp. Rge.

Information From:
Field Survey

6	5	4	3	2	1
7	8	9	10	11	12
13	17	16	15	14	13
19	20	21	22	23	24
30	29	28	27	26	25
31	32	A	A	34	35

Land Ownership.....

.....

.....

.....

.....

.....

.....

.....

.....

.....

.....

F-1-A-5M-1-62-7448

County Teton

**STATE OF MONTANA
STATE ENGINEERS OFFICE
Water Resources Survey**

T. 25th 7W Plat No. 18

Farm Checked: Date 11-14-62

Photo No. GT-171

By Hans A. Dave

GT-119

Legal Land Owner Mixer Colony Address Bynum

Operator _____ Address _____

Water is delivered by:— 1. Private System; 2. Ditch Company; 3. State Project; 4. Federal Project; 5. Irrigation District

App. No. Decree No.	NAME OF APPROPRIATOR TO WHOM DECREED	NAME OF STREAM	Date App. Date Priority	Miner's Inches	In Use	NAME OF DITCH (Water Delivered By)	No.	R/F	Present Irr. Acres	Irrigable Acres
A-907	B. P. Clark	unnamed (French Cr.)	4-15-87	3000	yes	Clark Ditches	1		30	
A-910	" "	unnamed (Clark Fork)	4-15-87	3000	yes	" "				
A-425	" "	Clark Fork Muddy Cr.	7-15-85	100	yes	" "	1		215	

NOTE: R—Denotes Regular Irrigation. F—Flood Irrigation.

Adequate Supply: Yes..... No..... Explain.....
Remarks.....

River Basin

Also in: Plat No..... Twp..... Rge.....	Plat No..... Twp..... Rge.....	Plat No..... Twp..... Rge.....
Plat No..... Twp..... Rge.....	Plat No..... Twp..... Rge.....	Plat No..... Twp..... Rge.....

Information From:
John Hoyer & John M. Hoyer

F-1-A-5M-1-62-7448

County Teton

T. 25N. R. 7W Plat No. 18

Farm Checked: Date 6-26-61

STATE OF MONTANA
STATE ENGINEERS OFFICE
Water Resources Survey

Photo No. 6T-166

By Bill & Ken

Legal Land Owner Montana, State of Address.....

Operator Same Address.....

Water is delivered by:— 1. Private System; 2. Ditch Company; 3. State Project; 4. Federal Project; 5. Irrigation District

APP. No. Decree No.	NAME OF APPROPRIATOR TO WHOM DECREED	NAME OF STREAM	Date App. Date Priority	Miner's Inches	In Use	NAME OF DITCH (Water Delivered By)	No.	R/F	Present Irr. Acres	Irrigable Acres
NO IRRIGATION										
A-896	Julius F. Bjornstad	A Certain Spring	11-25-99	100	No					

NOTE: R—Denotes Regular Irrigation. F—Flood Irrigation.

Adequate Supply: Yes..... No..... Explain.....

Remarks.....
.....
.....
.....
.....
.....
.....
.....
.....
.....

River Basin.....

Also in: Plat No..... Twp..... Rge.....	Plat No..... Twp..... Rge.....	Plat No..... Twp..... Rge.....	Plat No..... Twp..... Rge.....
Plat No..... Twp..... Rge.....	Plat No..... Twp..... Rge.....	Plat No..... Twp..... Rge.....	Plat No..... Twp..... Rge.....

Information From:
.....
Field Check.....

	A		A	B				
6		5	4		3	2	1	
	A				B			
	A							
7		8	9	10	11	12		
	A	B		A	B			
13	A	17	16	15	14	13		
	B							
19		20	C	C	21	22	23	24
						C	B	B
	A		A		A		B	
30		29	28	27	26	25		
31		32	33	34	35	36		A

Land Ownership

F-1-A-SM-1-82-7448

County..... Teton.....

Farm Checked: Date..... 6-26-61.....

By..... Bill & Ken.....

Legal Land Owner..... William D. McCune..... Address.....

Operator..... Same..... Address.....

Water is delivered by:— 1. Private System; 2. Ditch Company; 3. State Project; 4. Federal Project; 5. Irrigation District

STATE OF MONTANA
STATE ENGINEERS OFFICE
Water Resources Survey

T. 25N R. 7W..... Plat No. 18.....

Photo No. 6T- 83.....

App. No. Decree No.	NAME OF APPROPRIATOR TO WHOM DECREED	NAME OF STREAM	Date App. Date Priority	Miner's Inches	In Use	NAME OF DITCH (Water Delivered By)	No.	R/F	Present Irr. Acres	Irrigable Acres
		NO IRRIGATION								
A-728	Peter Habberstad	Teton River	5-29-14	1800	No-Part					

NOTE: R—Denotes Regular Irrigation. F—Flood Irrigation.

Adequate Supply: Yes..... No..... Explain.....

Remarks.....

.....

.....

.....

.....

.....

.....

.....

.....

..... River Basin.....

Also in: Plat No..... Twp..... Rge.....	Plat No..... Twp..... Rge.....	Plat No..... Twp..... Rge.....	Plat No..... Twp..... Rge.....
Plat No..... Twp..... Rge.....	Plat No..... Twp..... Rge.....	Plat No..... Twp..... Rge.....	Plat No..... Twp..... Rge.....

Information From:
Field Survey

6	5	4	3	2	1	
7	8	9	10	11	12	
13	14	15	16	17	18	
19	20	21	22	23	24	
25	26	27	28	29	30	A
31	32	33	34	35	36	

Land Ownership

7
 1
 12
 13
 14
 15
 16
 17
 18
 19
 20
 21
 22
 23
 24
 25
 26
 27
 28
 29
 30
 31
 32
 33
 34
 35
 36
 A

County... Teton

**STATE OF MONTANA
STATE ENGINEERS OFFICE
Water Resources Survey**

T. 25N R. 7W Plat No. 18

Farm Checked: Date... 6-15-61

Photo No. 6T-124, 166

By... Bill & Ken

Legal Land Owner... Charles, Bud, & Violet Olson Address... Choteau

Operator... Same Address...

Water is delivered by:— 1. Private System; 2. Ditch Company; 3. State Project; 4. Federal Project; 5. Irrigation District

App. No. Decree No.	NAME OF APPROPRIATOR TO WHOM DECREED	NAME OF STREAM	Date App. Date Priority	Miner's Inches	In Use	NAME OF DITCH (Water Delivered By)	No.	R/F	Present Irr. Acres	Irrigable Acres
D-13	Martha Kropp	Teton River	5-15-89	50	Yes	Kropp Ditch)	1	R	18	0
						Olson Ditch)	1	R	78	
A-729	Forest M. Pinkerton	Teton River	4-15-14	200	No-Part					
A-1018	Wm. M. Riggs	Spring NE 1/4 Sec. 32	3-29-47	All	Yes- Stock					

NOTE: R—Denotes Regular Irrigation. F—Flood Irrigation.

Adequate Supply: Yes. X No. Explain. Generally enough but may not be this year.

Remarks... Bud Olson was river commissioner this year.

River Basin

Also in: Plat No. <u>28</u> Twp. <u>24N</u> Rge. <u>7W</u>	Plat No. Twp. Rge.	Plat No. Twp. Rge.
Plat No. Twp. Rge.	Plat No. Twp. Rge.	Plat No. Twp. Rge.

Information From:
Bud Olson

6	5	4	3	2	1
7	8	9	10	11	12
13	14	15	16	17	18
19	20	21	22	23	24
25	26	27	28	29	30
31	32	33	34	35	36

Land Ownership.....

.....

.....

.....

.....

.....

.....

.....

.....

.....

.....

.....

.....

.....

6	5	4	3	2	1
7	8	9	10	11	12
13	14	15	16	17	18
19	20	21	22	23	24
25	26	27	28	29	30
31	32	33	34	35	36

DC

Land Ownership.....

.....

.....

F-1-A-SM-1-62-7448

County.....Teton.....

STATE OF MONTANA
STATE ENGINEERS OFFICE
Water Resources Survey

T. 25N. R. 7W..... Plat No. 18.....

Farm Checked: Date.....6-20-61.....

Photo No.....6T-168.....

By.....Bill & Ken.....

Legal Land Owner.....James S. Peebles..... Address.....

Operator.....Same..... Address.....

Water is delivered by:— 1. Private System; 2. Ditch Company; 3. State Project; 4. Federal Project; 5. Irrigation District

App. No. Decree No.	NAME OF APPROPRIATOR TO WHOM DECREED	NAME OF STREAM	Date App. Date Priority	Miner's Inches	In Use	NAME OF DITCH (Water Delivered By)	No.	R/F	Present Irr. Acres	Irrigable Acres
		NO IRRIGATION								
A-72f	Peter Habberstad	Teton River	5-29-14	1800	No-Part					

NOTE: R—Denotes Regular Irrigation. F—Flood Irrigation.

Adequate Supply: Yes..... No..... Explain.....
Remarks.....

.....
.....
.....
.....
.....
.....
.....
.....
.....
.....
.....

River Basin.....

Also in: Plat No..... Twp..... Rge.....	Plat No..... Twp..... Rge.....	Plat No..... Twp..... Rge.....
Plat No..... Twp..... Rge.....	Plat No..... Twp..... Rge.....	Plat No..... Twp..... Rge.....

Information From:
James Peebles Jr. & Sr.

6	5	4	3	2	1	
7	8	9	10	11	12	
13	17	16	15	14	13	
19	A B	20	21	22	23	24
30	29	28	27	26	25	
31	32	33	34	35	36	

Land Ownership

County..... Teton

Farm Checked: Date 6-20-61

By Bill & Ken

Legal Land Owner..... John Peebles

Operator..... Same

Water is delivered by:— 1. Private System; 2. Ditch Company; 3. State Project; 4. Federal Project; 5. Irrigation District

STATE OF MONTANA
STATE ENGINEERS OFFICE
Water Resources Survey

T. 25N R. 7W Plat No. 11

Photo No. 6T-123-124

App. No. Decree No.	NAME OF APPROPRIATOR TO WHOM DECREED	NAME OF STREAM	Date App. Date Priority	Miner's Inches	In Use	NAME OF DITCH (Water Delivered By)	No.	R/F	Present Irr. Acres	Irrigat Acres
		NO IRRIGATION								
A-728	Peter Habberstad	Teton River	5-29-14	1800	No-Part					
A-1006	Frank M. Pinkerton	Springs	4-15-14	All	Stock					

NOTE: R—Denotes Regular Irrigation. F—Flood Irrigation.

Adequate Supply: Yes..... No..... Explain.....
Remarks.....

.....

.....

.....

.....

.....

.....

.....

.....

.....

.....

.....

River Basin.....

Also in: Plat No..... Twp..... Rge.....	Plat No..... Twp..... Rge.....	Plat No..... Twp..... Rge.....	Plat No..... Twp..... Rge.....
Plat No..... Twp..... Rge.....	Plat No..... Twp..... Rge.....	Plat No..... Twp..... Rge.....	Plat No..... Twp..... Rge.....

Information From:
James Peebles Jr. & Sr.