

8M-1-62-7448

Farm Checked: Date 7-7-61

By..... Bill & Geo.

STATE OF MONTANA
STATE ENGINEERS OFFICE
Water Resources Survey

T. 26N R. 4W Plat No. 11.....

Photo No. 4T- 68

Legal Land Owner..... Gilbert & Mary Agee..... Address..... Choteau.....

Operator.....Address.....

Water is delivered by:— 1. Private System; 2. Ditch Company; 3. State Project; 4. Federal Project; 5. Irrigation District

NOTE: R—Denotes Regular Irrigation. F—Flood Irrigation.

Adequate Supply: Yes..... No..... Explain.....
Remarks..... 499 Acres Bynum District

River Basin

Information From:
Field Survey

6	6	4	3	2	1
7	8	9	10	11	12
13	14	15	16	17	18
19	20	21	22	23	24
25	26	27	28	29	30
31	32	33	34	35	36

Land Ownership.....

.....

.....

.....

County.....Teton

Farm Checked: Date 7-7-61

By.....Bill & Geo.

STATE OF MONTANA
STATE ENGINEERS OFFICE
Water Resources Survey

T. 26N. R. 4Wm. Plat No. 11.

Photo No. 4T-51-52, 67-68

Legal Land Owner..... L.W. Bouma

Address: _____

Operator.....% Ralph Bouma

Address Choteau

Water is delivered by:— 1. Private System; 2. Ditch Company; 3. State Project; 4. Federal Project; 5. Irrigation District

[illegible]

NOTE: R—Denotes Regular Irrigation. F—Flood Irrigation.

Adequate Supply: Yes..... No..... Explain Dependent on Highline and irrigation above. (Continued from end of C Canal)
Remarks..... These are the same spring and coulee.

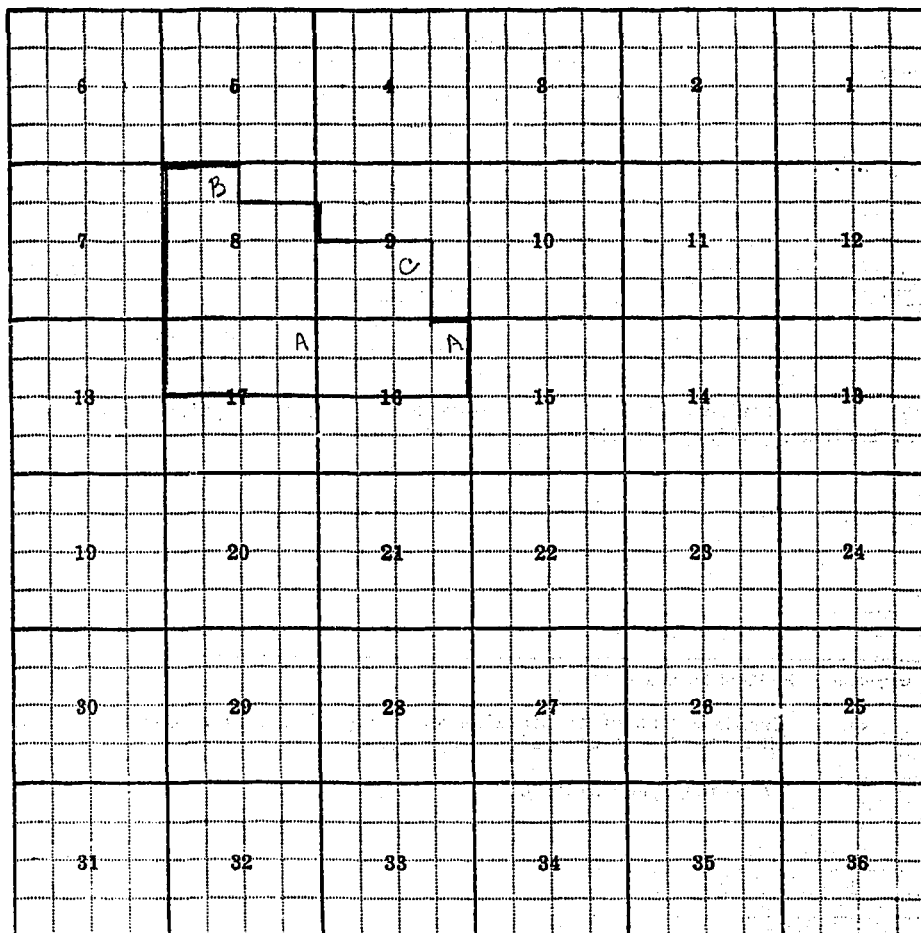
703 Acres Bynum District

River Basin

Also in: Plat No..... Twp..... Rge.....	Plat No..... Twp..... Rge.....	Plat No..... Twp..... Rge.....
Plat No..... Twp..... Rge.....	Plat No..... Twp..... Rge.....	Plat No..... Twp..... Rge.....

Information From:

Ken



Land Ownership

1	2	3	4	5	6	7
8	9	10	11	12	13	14
15	16	17	18	19	20	21
22	23	24	25	26	27	28
29	30	31	32	33	34	35
36	37	38	39	40	41	42

Land Ownership.....

.....

Information From:
Field Survey

2003

6	5	4	3	2	1
7	8	9	10	11	12
13	17	16	15	14	13
19	20	21	22	23	24
30	29	28	27	26	25
31	32	33	34	35	36

Land Ownership.....

County.....Teton.....

Farm Checked: Date... 7-28-61 - 8-16-61

By Bill & Geo.- Vaughn

Legal Land Owner.....George Holbrook.

Operator..... Same

Address.....

Address.....

Water is delivered by:— 1. Private System; 2. Ditch Company; 3. State Project; 4. Federal Project; 5. Irrigation District

STATE OF MONTANA
STATE ENGINEERS OFFICE
Water Resources Survey

T. 26N R. 4W Plat No. 11

Photo No. 4T- 66

[illegible]

NOTE: R—Denotes Regular Irrigation. F—Flood Irrigation.

Adequate Supply: Yes..... No..... Explain.....

Remarks: 10 Acres Bynum District (Not in use)

...River Basin

Also in: Plat No.....	Twp.....	Rge.....	Plat No.....	Twp.....	Rge.....	Plat No.....	Twp.....	Rge.....
Plat No.....	Twp.....	Rge.....	Plat No.....	Twp.....	Rge.....	Plat No.....	Twp.....	Rge.....

Information From:

Graydon Green

0	6	5	4	3	2	1
7	8	9	10	11	12	
13	17	16	15	14	13	
19	20	21	22	23	24	
29	29	28	27	26	25	
31	32	33	34	35	36	

Land Ownership.....

.....

.....

DATE: 10/1/71

County.....Teton.....

Farm Checked: Date 7-6-61

By Bill & Geo.

Legal Land Owner..... Lloyd Jensen

Operator.

STATE OF MONTANA
STATE ENGINEERS OFFICE
Water Resources Survey

T. 26N R. 4W Plat No. 11

Photo No. 4T- 68

Address.....Conrad

Address

Water is delivered by:— 1. Private System; 2. Ditch Company; 3. State Project; 4. Federal Project; 5. Irrigation District.

[illegible]

NOTE: R—Denotes Regular Irrigation. F—Flood Irrigation.

Adequate Supply: Yes..... No..... Explain.

Remarks..... 60 Acres Under Bynum District

...River Basin

Also in: Plat No.....	Twp.....	Rge.....	Plat No.....	Twp.....	Rge.....	Plat No.....	Twp.....	Rge.....
Plat No.....	Twp.....	Rge.....	Plat No.....	Twp.....	Rge.....	Plat No.....	Twp.....	Rge.....

Information From:

6	5	4	3	2	1
7	8	9	10	11	12
13	14	15	16	17	18
D		E			
		C			
19	20	21	22	23	24
25	26	27	28	29	30
31	32	33	34	35	36

Land Ownership ☐ Bought from State
☐ Leased from State

County.....Jeton.....

Farm Checked: Date 7-10-61

By..... Bill & Geo.

STATE OF MONTANA
STATE ENGINEERS OFFICE
Water Resources Survey

T.26N...R.4W... Plat No. 11

Photo No. 4T-66

Legal Land Owner....., Edward Jones.....Address.....

Operator..... Address.....

Water is delivered by:— 1. Private System; 2. Ditch Company; 3. State Project; 4. Federal Project; 5. Irrigation District

[illegible]

NOTE: R—Denotes Regular Irrigation. F—Flood Irrigation.

Adequate Supply: Yes..... No..... Explain.....
Remarks.....

[illegible]

River Basin

Also in: Plat No.....	Twp.....	Rge.....	Plat No.....	Twp.....	Rge.....	Plat No.....	Twp.....	Rge.....
Plat No.....	Twp.....	Rge.....	Plat No.....	Twp.....	Rge.....	Plat No.....	Twp.....	Rge.....

Information From:

Ed Jones

Information From:
Paul Kropp

County.....Teton.....

Farm Checked: Date.....8-15-61.....

By.....Bill.....

STATE OF MONTANA
STATE ENGINEERS OFFICE
Water Resources Survey

T 26N R 4W Plat No. 11

Photo No. 3T- 196

Legal Land Owner.....Johana Moser.....Address.....Choteau.....

Operator..... Same Address.....

Water is delivered by:— 1. Private System; 2. Ditch Company; 3. State Project; 4. Federal Project; 5. Irrigation District.

[illegible]

NOTE: R—Denotes Regular Irrigation. F—Flood Irrigation.

Adequate Supply: Yes..... No..... Explain.....
Remarks.....

[illegible]

..River Basin

Also in: Plat No.	Twp.	Rge.	Plat No.	Twp.	Rge.	Plat No.	Twp.	Rge.
Plat No.	Twp.	Rge.	Plat No.	Twp.	Rge.	Plat No.	Twp.	Rge.

Information From:
Field Survey

6	7	8	9	10	11	12
13	14	15	16	17	18	19
20	21	22	23	24	25	26
27	28	29	30	31	32	33
34	35	36	37	38	39	40
41	42	43	44	45	46	47

Land Ownership

DATE: 11/19/1977

BY: [Signature]

County TETON

T 26N R 4W Plat No. 11

Farm Checked: Date.....✓.....

MONTANA WATER RESOURCES BOARD
Water Resources Survey

Photo No.....

By ✓

Legal Land Owner * LESLIE & LOUISE STOTT

Address.....

Operator.

Address.....

Water is delivered by:— 1. Private System; 2. Ditch Company; 3. State Project; 4. Federal Project; 5. Irrigation District.

[illegible]

NOTE: R—Denotes Regular Irrigation. F—Flood Irrigation.

Adequate Supply: Yes..... No..... Explain.

Remarks.

* FORM MADE OUT IN THE OFFICE 12-28-72 - B.P

River Basin.

Also in: Plat No.....	Twp.....	Rge.....	Plat No.....	Twp.....	Rge.....	Plat No.....	Twp.....	Rge.....
Plat No.....	Twp.....	Rge.....	Plat No.....	Twp.....	Rge.....	Plat No.....	Twp.....	Rge.....

Information From:

6	5	4	3	2	1
7	8	9	10	11	12
13	17	16	15	14	13
19	20	21	22	23	24
30	29	28	27	26	25
31	32	33	34	35	36

Land Ownership _____

Also in: Plat No.....	Twp.....	Rge.....	Plat No.....	Twp.....	Rge.....	Plat No.....	Twp.....	Rge.....
Plat No.....	Twp.....	Rge.....	Plat No.....	Twp.....	Rge.....	Plat No.....	Twp.....	Rge.....

6	5	4	3	2	1
7	8	9	10	11	12
13	17	16	15	14	13
10	20	21	22	23	24
30	29	28	27	26	25
31	32	33	34	35	36

Land Ownership

Information From:

6	5	4	3	2	1
7	8	9	10	11	12
13	14	15	16	17	18
19	20	21	22	23	24
25	26	27	28	29	30
31	32	33	34	35	36

Land Ownership _____

Information From:

	6		5		4		3		2		1
	E										
		A									
	7		8		9		10		11		12
	13		14		15		16		17		18
	19		20		21		22		23		24
	25		26		27		28		29		30
	31		32		33		34		35		36

Land Ownership.....

.....

.....

.....

.....

.....

.....

.....

.....

.....

.....

.....

.....

.....

.....

.....

.....

.....

.....

.....

.....

.....

.....

.....

.....

.....

6	5	4	3	2	1	
7	8	9	10	11	12	
13	17	16	15	14	13	
19	20	21	22	23	24	D
30	29	28	27	26	25	A
31	32	33	34	35	36	

Land Ownership.....

.....

.....

.....

.....

.....

.....

.....

.....

.....

.....

.....

.....

.....

.....

.....

.....

5. Irrigation District

[illegible]

NOTE: R—Denotes Regular Irrigation. F—Flood Irrigation.

3237

Adequate Supply: Yes..... No..... Explain.

Remarks..... 504 Acres Bynum District

...River Basin

Also in: Plat No. 10 Twp. 26N Rge. 5W
Plat No. Twp. Rge.

Plat No.....	Twp.....	Rge.....
Plat No.....	Twp.....	Rge.....

Plat No.....	Twp.....	Rge.....
Plat No.....	Twp.....	Rge.....

Information From:

Field Survey

6	5	4	3	2	1
7	8	9	10	11	12
C					
B					
13	17	16	15	14	13
19	20	21	22	23	24
30	29	28	27	26	25
31	32	33	34	35	36

Land Ownership.....

.....

.....

.....

F-1-A-5M-1-62-7448

County.....Teton.....

Farm Checked: Date.....7-6-61 - 8-15-61

By.....Bill & Geo. - Ken.....

Legal Land Owner.....George Zier et al.....

Operator.....Zier Bros.....

Water is delivered by:— 1. Private System;

2. Ditch Company;

3. State Project;

4. Federal Project;

5. Irrigation District

STATE OF MONTANA
STATE ENGINEERS OFFICE
Water Resources Survey

T. 26N R. 4W..... Plat No. 11.....

Photo No. 3T-194.....

4T-50-1-2.....

Address Rt. 2, Choteau.....

Address.....

App. No. Decree No.	NAME OF APPROPRIATOR TO WHOM DECREED	NAME OF STREAM	Date App. Date Priority	Miner's Inches	In Use	NAME OF DITCH (Water Delivered By)	No.	R/F	Present Irr. Acres	Irrigable Acres
See										
District		Teton River				E Canal	5	R	0	1170
A-222	Frank D. Carroll	Farmers Coulee	12-20-02	200	No					
A-228	Andrew McVey	Farmers Coulee	5-6-92	300	No					
A-240	Chas. M. Pierce	Farmers Coulee & Tribs	6-20-04	500	No					
A-390	Jonathan & Fannie Carney	Mitchell Slough	7-16-00	500	No					
A-396	Jonathan D. & Fannie Carney	Muddy Creek	7-16-00	500	No					
A-431	Frank Truchot	Muddy Creek	9-13-04	1600	No-Part					
A-842	Fanny Carney	Dunlap Springs	10-27-00	200	No					

NOTE: R—Denotes Regular Irrigation. F—Flood Irrigation.

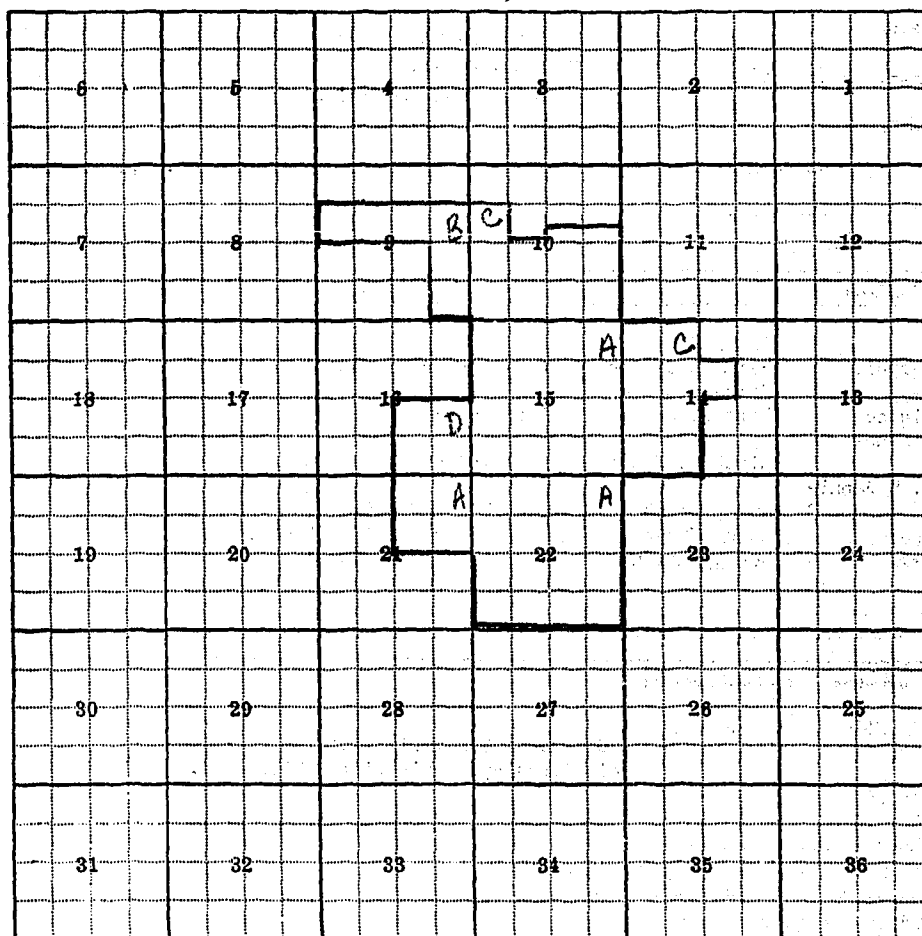
Adequate Supply: Yes..... No..... Explain.....

Remarks..... 1003 Acres Bynum District (No use 20 years)
415 Acres Bynum District - Zier Bros.

River Basin.....

Also in: Plat No..... Twp..... Rge.....	Plat No..... Twp..... Rge.....	Plat No..... Twp..... Rge.....
Plat No..... Twp..... Rge.....	Plat No..... Twp..... Rge.....	Plat No..... Twp..... Rge.....

Information From:



Land Ownership.....

.....

.....

.....

County.....Teton.....

Farm Checked: Date.....8-15-61.....

By Bill

Legal Land Owner.....James A. Wold & Virginia W. Talbert.....Address.....Choteau.....

Operator..... Same..... Address.....

Water is delivered by:— 1. Private System; 2. Ditch Company; 3. State Project; 4. Federal Project; 5. Irrigation District

[illegible]

NOTE: R—Denotes Regular Irrigation. F—Flood Irrigation.

Adequate Supply: Yes..... No..... Explain.....
Remarks.....

...River Basin.

Also in: Plat No.....	Twp.....	Rge.....	Plat No.....	Twp.....	Rge.....	Plat No.....	Twp.....	Rge.....
Plat No.....	Twp.....	Rge.....	Plat No.....	Twp.....	Rge.....	Plat No.....	Twp.....	Rge.....

Information From:

Field Survey

6	5	4	3	2	1
7	8	9	10	11	12
13	17	16	15	14	13
19	20	21	22	23	24
30	29	28	27	26	25
31	32	33	34	35	36

Land Ownership

6	5	4	3	2	1
7	8	9	10	11	12
13	14	15	16	17	18
19	20	21	22	23	24
25	26	27	28	29	30
31	32	33	34	35	36

Land Ownership _____

DATE: _____

BY: _____

Henry Weist

6	5	4	3	2	1
7	8	9	10	11	12
13	17	16	15	14	13
19	20	21	22	23	24
30	29	28	27	26	25
31	32	33	34	35	36

Land Ownership

Also in: Plat No.....	Twp.....	Rge.....	Plat No.....	Twp.....	Rge.....	Plat No.....	Twp.....	Rge.....	Information From: Field Survey
Plat No.....	Twp.....	Rge.....	Plat No.....	Twp.....	Rge.....	Plat No.....	Twp.....	Rge.....	

6	5	4	3	2	1
7	8	9	10	11	12
13	17	16	15	14	13
19	20	21	22	23	24
29	29	28	27	26	25
31	32	33	34	35	36
					A

Land Ownership

County.....Teton.....

Farm Checked: Date 8-15-61

By Bill

STATE OF MONTANA
STATE ENGINEERS OFFICE
Water Resources Survey

T. 26N. R. 4W. Plat No. 11.

Photo No. 3T-196-7

Legal Land Owner.....Ernest A. Weist.....Address.....Choteau.....

Operator.....Same.....Address.....

Water is delivered by:— 1. Private System; 2. Ditch Company; 3. State Project; 4. Federal Project; 5. Irrigation District.

[illegible]

NOTE: R—Denotes Regular Irrigation. F—Flood Irrigation.

Adequate Supply: Yes..... No..... Explain.....
Remarks.....

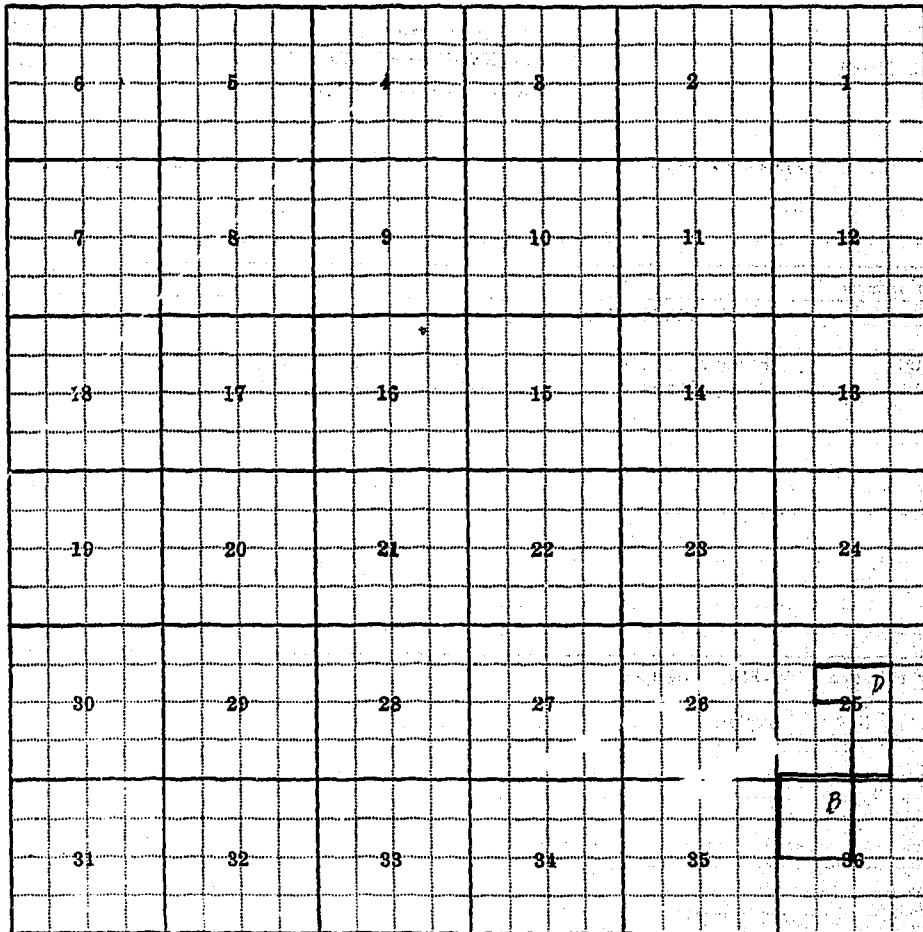
Remarks:

...River Basin

Also in: Plat No. <u>12</u> Twp. <u>26N</u> Rge. <u>3W</u>	Plat No. Twp. Rge.	Plat No. Twp. Rge.
Plat No. Twp. Rge.	Plat No. Twp. Rge.	Plat No. Twp. Rge.

Information From:

Field Survey



Land Ownership _____

Field Survey

6	5	4	3	2	1
7	8	9	10	11	12
13	17	16	15	14	13
19	20	21	22	23	24
30	29	28	27	26	25
31	32	33	34	35	36

Land Ownership.....

.....

.....

.....

Otto Wagnild

6	5	4	3	2	1
7	8	9	10	11	12
13	14	15	16	17	18
19	20	21	22	23	24
25	26	27	28	29	30
31	32	33	34	35	36

Land Ownership

Information From:
Field Survey

County TetonSTATE OF MONTANA
STATE ENGINEERS OFFICE
Water Resources Survey

T.26N R.4W Plat No. 11

Farm Checked: Date 8-15-61Photo No. 3T-194-5-6By Bill

4T- 69-70

Legal Land Owner Francis L. & Howard E. Truchot

Address _____

Operator Same

Address _____

Water is delivered by:— 1. Private System; 2. Ditch Company; 3. State Project; 4. Federal Project; 5. Irrigation District

App. No. Decree No.	NAME OF APPROPRIATOR TO WHOM DECREED	NAME OF STREAM	Date App. Date Priority	Miner's Inches	In Use	NAME OF DITCH (Water Delivered By)	No.	R/F	Present Irr. Acres	Irrigable Acres
		NO IRRIGATION								
A-224	Peter Eyraud	Farmers Coulee	11-7-08	2000	No-Part					
A-227	August Kropp	Farmers Coulee	11-1-07	2000	No-Part					
A-390	Jonathan D. & Fannie Carney	Mitchell Slough	7-16-00	500	No-Part					
A-396	Jonathan D. & Fannie Carney	Muddy Creek	7-16-00	500	No-Part					
A-407	John P. Ford & Geo. Lane	Muddy Creek	5-6-84	1000	No-Part					
A-431	Frank Truchot	Muddy Creek	9-13-04	1600	No-Part					
A-842	Fanny Carney	Dunlap Springs	10-27-00	200	No-Part					

NOTE: R—Denotes Regular Irrigation. F—Flood Irrigation.

Adequate Supply: Yes..... No..... Explain.....

Remarks..... 40 Shares Eldorado Co-op Canal Co. (Truchot Bros.) 1 Share = 2.5 M.I.
 46 Shares Eldorado Co-op Canal Co. (Frances Truchot) 1 Share = 2.5 M.I.
 46 Shares Eldorado Co-op Canal Co. (Howard Truchot) 1 Share = 2.5 M.I.
 Not used on this land.

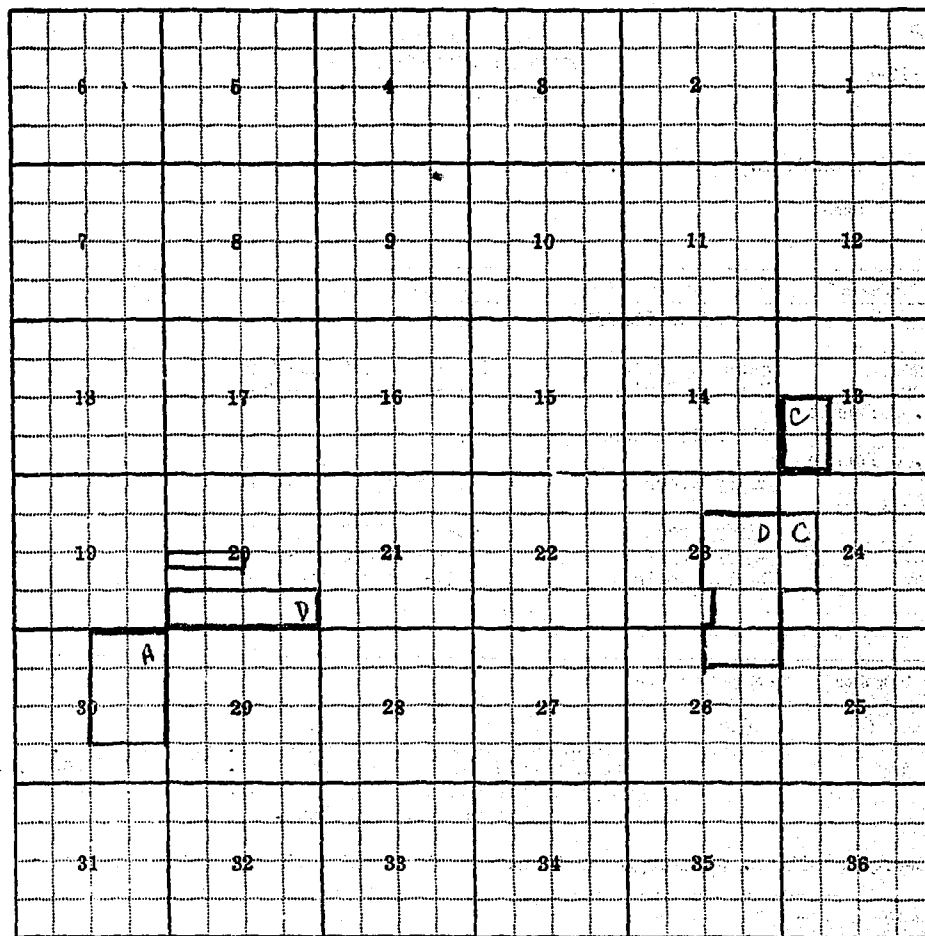
* George & Bill H. were supposed to have contacted Francis Truchot

River Basin

Also in: Plat No. 20 Twp. 25N Rge. 5W
Plat No. 21 Twp. 25N Rge. 4WPlat No. Twp. Rge.
Plat No. Twp. Rge.Plat No. Twp. Rge.
Plat No. Twp. Rge.

Information From:

*Field Survey



Land Ownership _____

Also in: Plat No. 12 Twp. 26N Rge. 3W	Plat No. Twp. Rge.	Plat No. Twp. Rge.	Information From
Plat No. Twp. Rge.	Plat No. Twp. Rge.	Plat No. Twp. Rge.	Field Survey

6	5	4	3	2	1
7	8	9	10	11	12
18	17	16	15	14	13
10	20	21	22	23	24
30	29	28	27	26	25
31	32	33	34	35	36

Land Ownership.....

.....

.....

.....

Information From:
Field Survey

No. 11.....

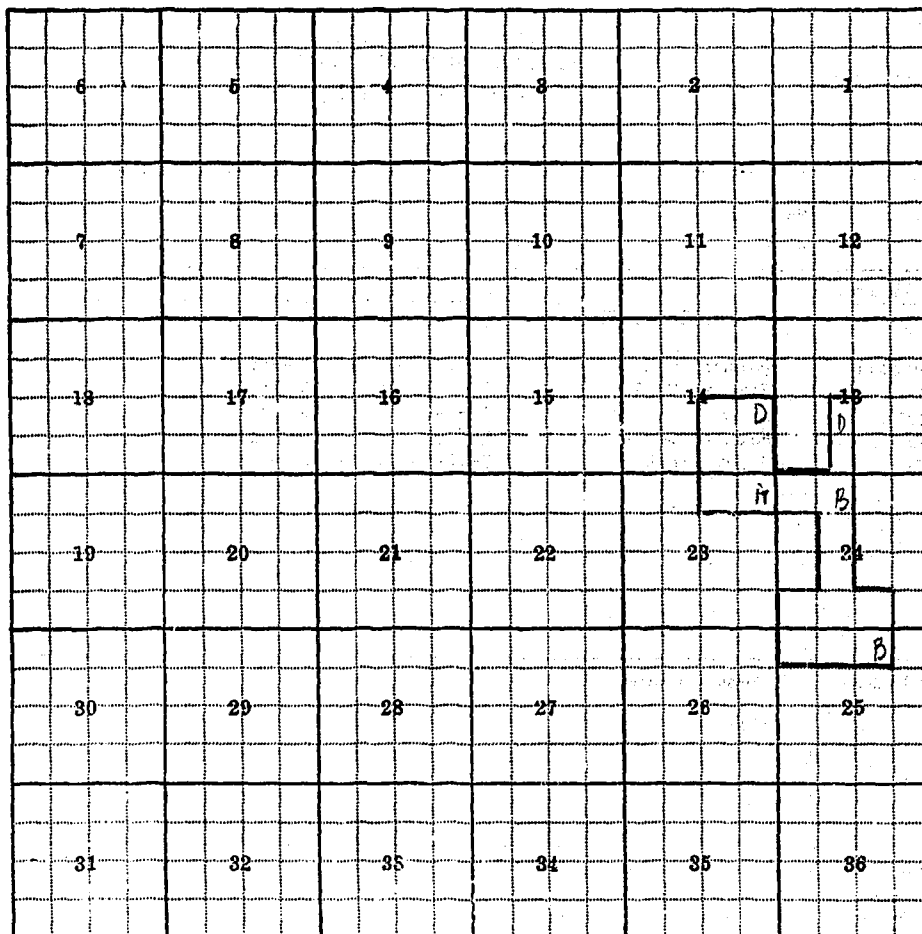
District

[illegible]

					A
6	5	4	3	2	1
7	8	9	10	11	12
13	17	16	15	14	13
19	20	21	22	23	24
30	29	28	27	26	25
31	32	33	34	35	36

Land Ownership.

Mary Smith



Land Ownership