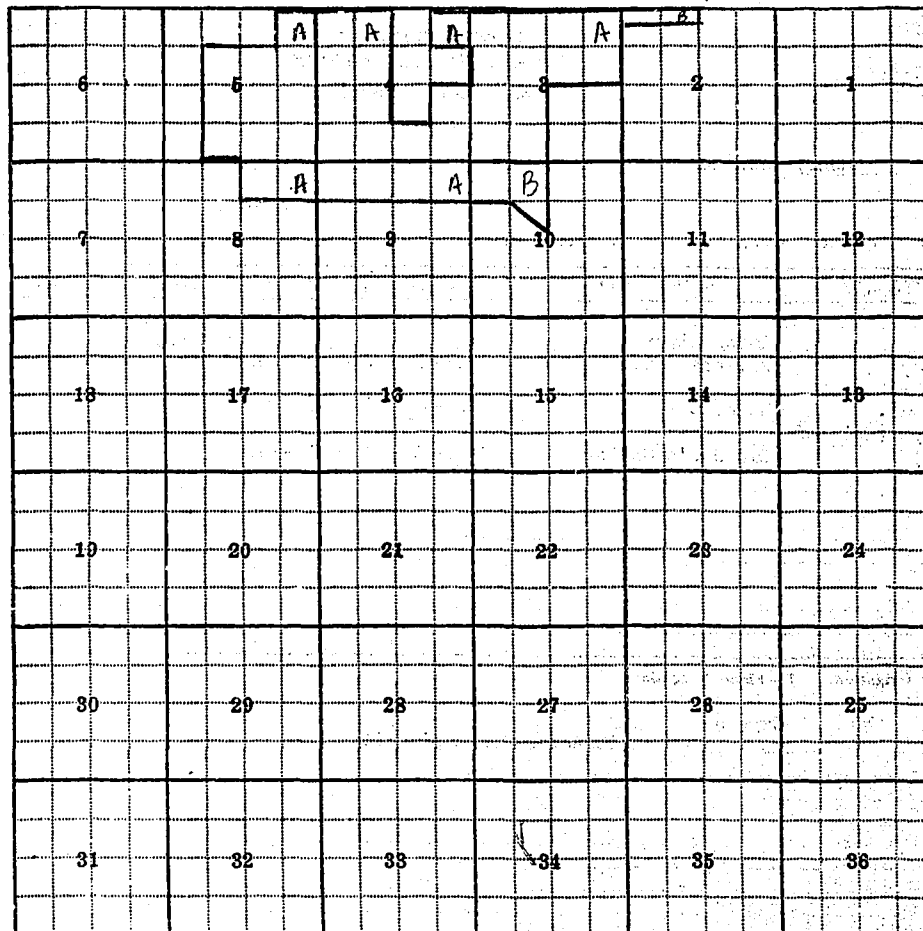


River Basin.....

Also in: Plat No.....	Twp.....	Rge.....	Plat No.....	Twp.....	Rge.....	Plat No.....	Twp.....	Rge.....
Plat No.....	Twp.....	Rge.....	Plat No.....	Twp.....	Rge.....	Plat No.....	Twp.....	Rge.....

Information From: Rauscher



Land Ownership

County.....Teton.....

Farm Checked: Date.....8-15-61.....

By Bill

STATE OF MONTANA
STATE ENGINEERS OFFICE
Water Resources Survey

T 26N R 4W Plat No. 11

Photo No. 4T - 70

Legal Land Owner.....Edmond & Frank Petri.....Address.....

Operator..... Frank Petri..... Address..... Choteau.....

Water is delivered by:— 1. Private System; 2. Ditch Company; 3. State Project; 4. Federal Project; 5. Irrigation District

[illegible]

NOTE: R—Denotes Regular Irrigation. F—Flood Irrigation.

Adequate Supply: Yes..... No..... Explain.....
Remarks..... Uses some waste water through Petri Ditch, but is intermingled with Eldorado water.

ACIERGE corrected 12-28-72 B.P.

River Basin

Also in: Plat No.....	Twp.....	Rge.....	Plat No.....	Twp.....	Rge.....	Plat No.....	Twp.....	Rge.....
Plat No.....	Twp.....	Rge.....	Plat No.....	Twp.....	Rge.....	Plat No.....	Twp.....	Rge.....

Information From:

Frank Petri

6	5	4	3	2	1
7	8	9	10	11	12
13	17	16	15	14	13
19	20	21	22	23	24
30	29	28	27	26	25
31	32	33	34	35	36

Land Ownership.....

.....

.....

.....

County.....Teton.....

Farm Checked: Date...8-15-61.....

By.....Bill.....

STATE OF MONTANA
STATE ENGINEERS OFFICE
Water Resources Survey

T. 26N R. 4Wm Plat No. 11

Photo No. 4T-48, 49, 70, 71.

Legal Land Owner Edmond & Alice Petri Address

Operator..... Frank Petri Address..... Choteau

Water is delivered by:— 1. Private System; 2. Ditch Company; 3. State Project; 4. Federal Project; 5. Irrigation District

[illegible]

NOTE: R—Denotes Regular Irrigation. F—Flood Irrigation.

Adequate Supply: Yes..... No..... Explain.....
Remarks..... 5 Acres Bynum District (No Use); 23 Shares Eldorado Co-op Canal Co. (Yes, uses)

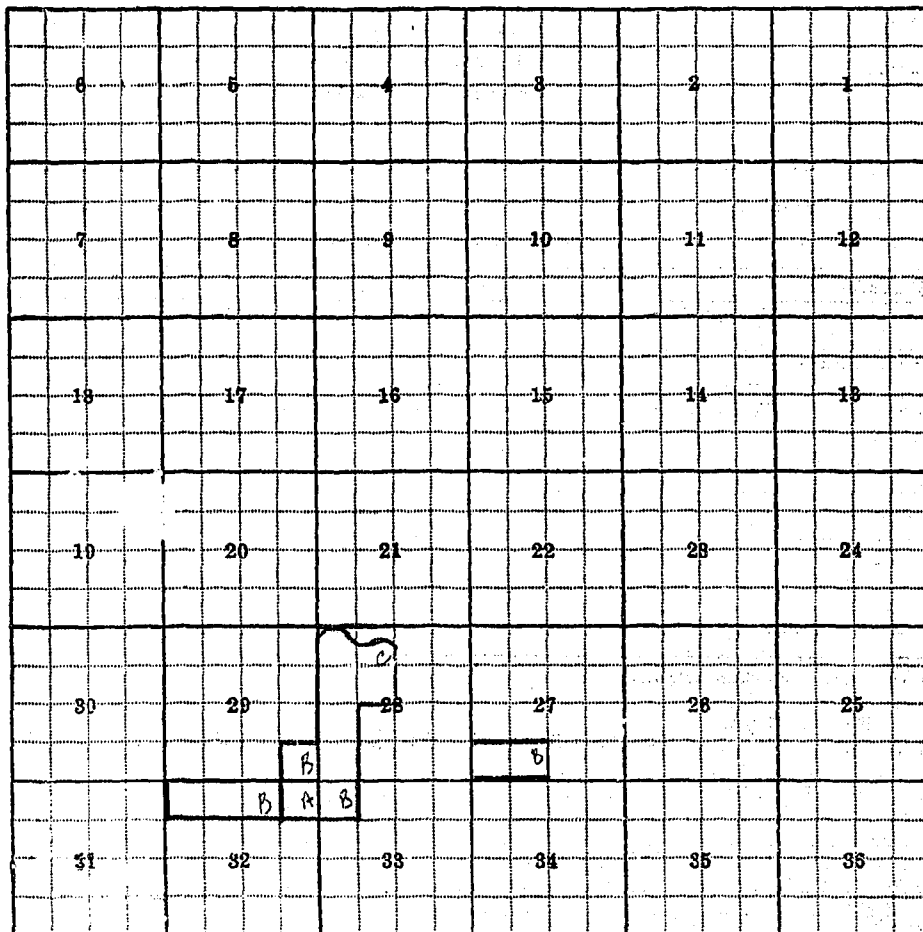
Remarks..... 5 Acres Bynum District (No Use): 23 Shares Eldorado Co-op Canal Co. (Yes, uses).....

River Basin.

Also in: Plat No.....	Twp.....	Rge.....	Plat No.....	Twp.....	Rge.....	Plat No.....	Twp.....	Rge.....
Plat No.....	Twp.....	Rge.....	Plat No.....	Twp.....	Rge.....	Plat No.....	Twp.....	Rge.....

Information From:

Frank Petri



Land Ownership _____

County.....Teton.....

Farm Checked: Date...8-15-61

By Bill

STATE OF MONTANA
STATE ENGINEERS OFFICE
Water Resources Survey

T. 26N R. 4W Plat No. 11

Photo No...3T-192.....

Legal Land Owner.....Raymond Nelson.....Address.....Choteau.....

Operator..... Same Address.....

Water is delivered by:— 1. Private System; 2. Ditch Company; 3. State Project; 4. Federal Project; 5. Irrigation District.

[illegible]

NOTE: R—Denotes Regular Irrigation. F—Flood Irrigation.

Adequate Supply: Yes..... No..... Explain.....
Remarks.....

River Basin _____

...River Basin

Also in: Plat No.....	Twp.....	Rge.....	Plat No.....	Twp.....	Rge.....	Plat No.....	Twp.....	Rge.....
Plat No.....	Twp.....	Rge.....	Plat No.....	Twp.....	Rge.....	Plat No.....	Twp.....	Rge.....

Information From:

Field Survey

6	6	4	8	2	1
7	8	9	10	11	12
18	17	16	15	14	13
19	20	21	22	23	24
30	29	28	27	26	25
31	32	33	34	35	36

Land Ownership.....

.....

.....

.....

Land Ownership.

Information From:
Field Survey

6	5	4	3	2	1
7	8	9	10	11	12
13	17	16	15	14	13
19	20	21	22	23	24
30	29	28	27	26	25
31	32	33	34	35	36

Land Ownership

County.....Teton.....

Farm Checked: Date.....8-15-61.....

By.....Bill.....

STATE OF MONTANA
STATE ENGINEERS OFFICE
Water Resources Survey

T. 26N. R. 4W..... Plat No. 11.....

Photo No. 3T-193

Legal Land Owner..... Henry G. Morhardt Address..... Choteau

Operator..... Same Address.....

Water is delivered by:— 1. Private System; 2. Ditch Company; 3. State Project; 4. Federal Project; 5. Irrigation District

[illegible]

NOTE: R—Denotes Regular Irrigation. F—Flood Irrigation.

Adequate Supply: Yes..... No..... Explain.....

Remarks.....

.....

.....

.....

.....

.....

.....

SECRET

.....

River Basin

Also in: Plat No									Twp			Rge			Plat No									Twp			Rge			Plat No									Twp			Rge			Information From:								

Also in: Plat No. Twp. Rge.			Plat No. Twp. Rge.			Plat No. Twp. Rge.			Field Survey		
Plat No.	Twp.	Rge.	Plat No.	Twp.	Rge.	Plat No.	Twp.	Rge.			

Field Survey

100-443887-100

[illegible]

...the fact that the *Journal of the American Medical Association* is the largest medical journal in the world, and that it is the only one that is not owned by a for-profit corporation.

Journal of Management Education 36(7) 809–827

1. *Journal of Management Studies*, 1996, 33, 1, 1-14.

...the fact that the *Journal of Management Studies* is a leading journal in the field of management studies, and that the *Journal of Management Studies* is a leading journal in the field of management studies.

Journal of Management Education 36(7) 809-827

100

[illegible]

...the fact that the *Journal of Management* is a leading journal in the field of management research, and that the *Journal of Management Studies* is a leading journal in the field of management education research.

6	5	4	3	2	1
7	8	9	10	11	12
13	14	15	16	17	18
19	20	21	22	23	24
25	26	27	28	29	30
31	32	33	34	35	36

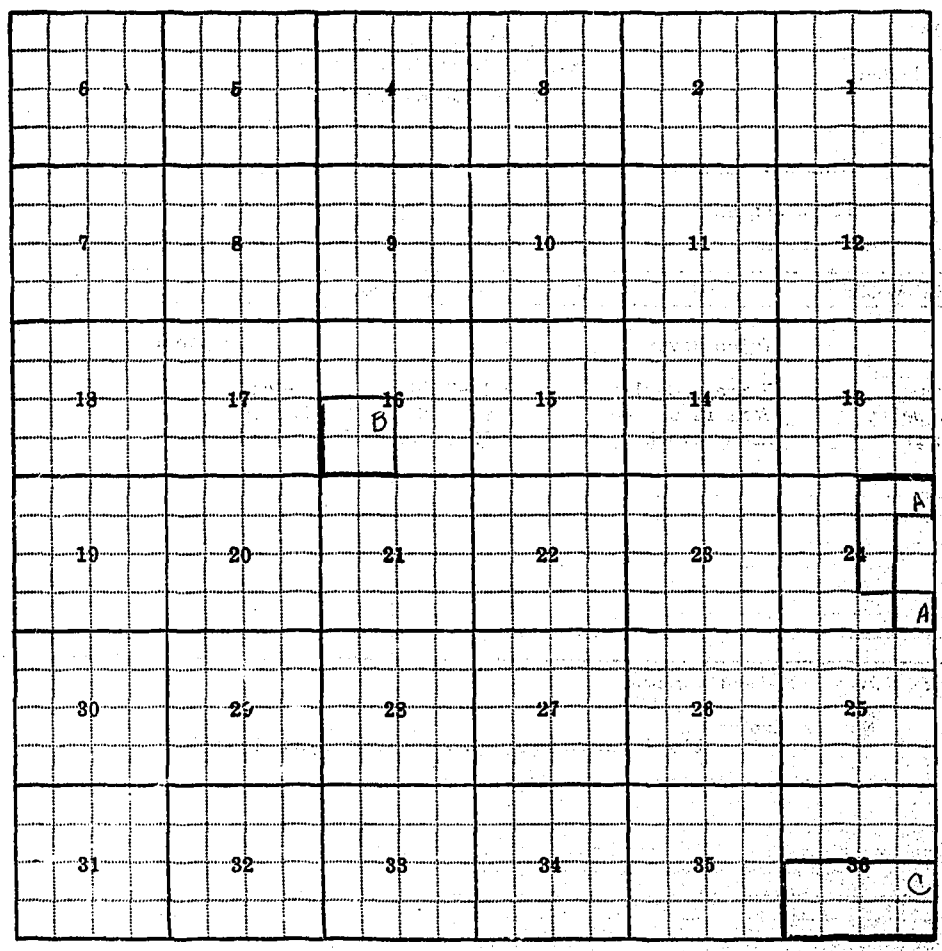
Land Ownership

11

strict

Irrigable Acres

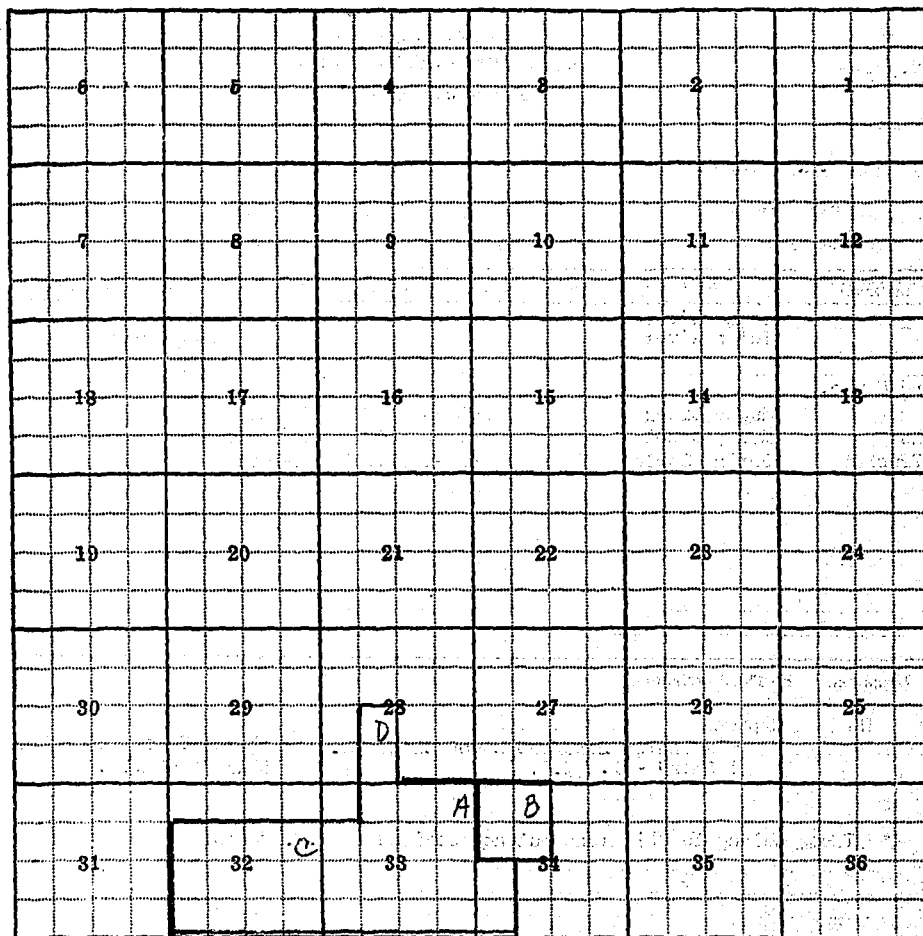
100



Land Ownership

Fred Saylor

Land Ownership.



Land Ownership.....

County.....Teton.....

Farm Checked: Date.....8-15-61.....

By.....Bill.....

Legal Land Owner.....Amelia Hunt

Operator.....Same.....

Address.....Choteau

Address.....

T. 26N. R. 4W. Plat No. 11.

Photo No. 3T-192

STATE OF MONTANA
STATE ENGINEERS OFFICE
Water Resources Survey

Water is delivered by:— 1. Private System; 2. Ditch Company; 3. State Project; 4. Federal Project; 5. Irrigation District

[illegible]

NOTE: R—Denotes Regular Irrigation. F—Flood Irrigation.

Adequate Supply: Yes..... No..... Explain.....
Remarks.....

[illegible]

.....River Basin

Also in: Plat No.....	Twp.....	Rge.....	Plat No.....	Twp.....	Rge.....	Plat No.....	Twp.....	Rge.....
Plat No.....	Twp.....	Rge.....	Plat No.....	Twp.....	Rge.....	Plat No.....	Twp.....	Rge.....

Information From:
Field Survey

6	5	4	3	2	1
				F	
7	8	9	10	11	12
13	17	16	15	14	13
19	20	21	22	23	24
29	29	28	27	26	25
31	32	33	34	35	36

Land Ownership _____

Information From:
Field Survey

6	5	4	3	2	1
				R	
7	8	9	10	11	12
13	17	16	15	14	13
10	20	21	22	23	24
30	29	28	27	26	25
31	32	33	34	35	36

Land Ownership

Mrs. W. Lemon

6	5	4	3	2	1
7	8	9	10	11	12
13	17	16	15	14	13
F					
C					
19	20	21	22	23	24
26	29	28	27	26	25
31	32	33	34	35	36

Land Ownership _____

F-1-A-5M-1-62-7448

County.....Teton.....

Farm Checked: Date.....7-6-61.....

By.....Bill & Geo.....

Legal Land Owner.....William Breeding.....

Operator.....Choteau.....

Water is delivered by:— 1. Private System; 2. Ditch Company; 3. State Project; 4. Federal Project; 5. Irrigation District

STATE OF MONTANA
STATE ENGINEERS OFFICE
Water Resources Survey

T.26N R. 4W Plat No. 11.....

Photo No. 4T-68-9, 49-50.....

App. No. Decree No.	NAME OF APPROPRIATOR TO WHOM DECREED	NAME OF STREAM	Date App. Date Priority	Miner's Inches	In Use	NAME OF DITCH (Water Delivered By)	No.	R/F	Present Irr. Acres	Irrigable Acres
See										
District		Teton River				E Canal	5	R	22	0
		* NO IRRIGATION								
A-144	Eugene D. Pierce	Dead Horse Couley	9-21-08	160	No					
A-394	Ramage Mitchell & John Brown	Muddy Creek*	4-1-86	80	No					
A-390	Jonathan & Fannie Car- ney	Mitchell Slough	7-16-00	500	No-Part					
A-396	Jonathan & Fannie Carney	Muddy Creek	7-16-00	500	No-Part					
A-407	John P. Ford & George Lane	Muddy Creek	5-6-84	1000	No-Part					
A-431	Frank Truchot	Muddy Creek	9-13-04	1600	No-Part					
A-842	Fanny Carney	Dunlap Springs	10-27-00	200	No-Part					

NOTE: R—Denotes Regular Irrigation. F—Flood Irrigation.

Adequate Supply: Yes..... No..... Explain.....

Remarks.....105 Acres Bynum District (Not used for 12 years).....

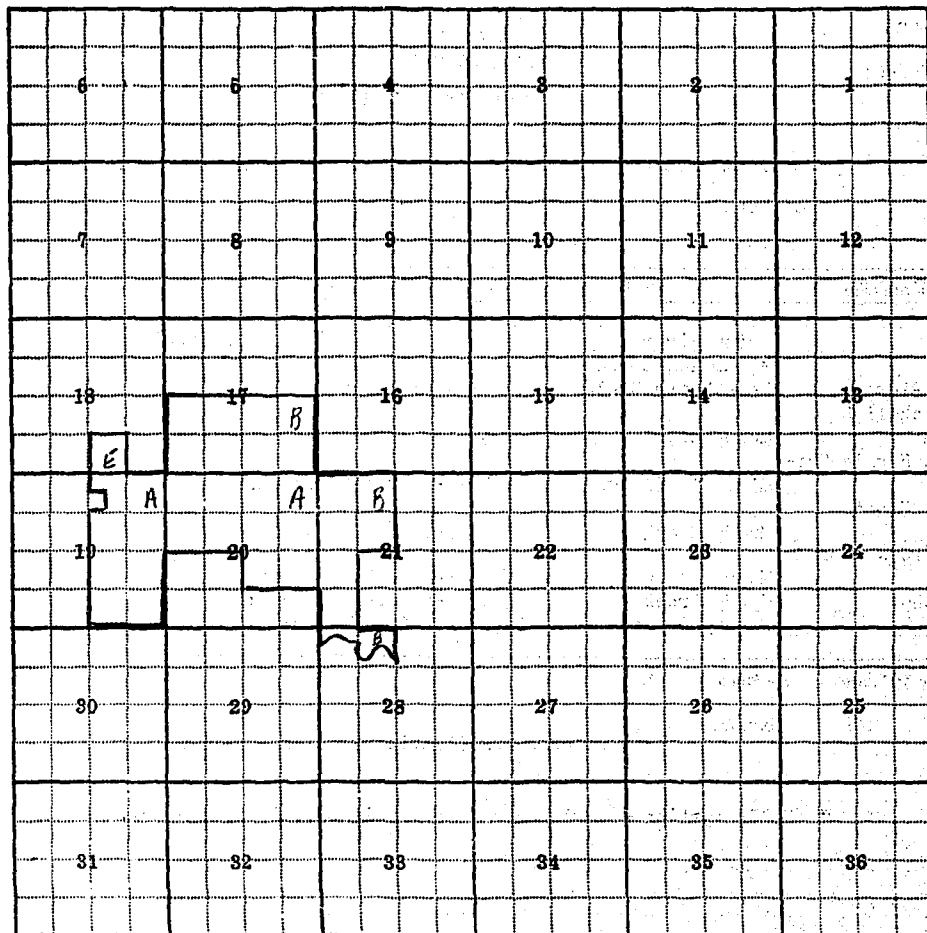
* No Irrigation except about 40 acres in Sec. 17 from Bynum.

River Basin.....

Also in: Plat No..... Twp..... Rge.....	Plat No..... Twp..... Rge.....	Plat No..... Twp..... Rge.....
Plat No..... Twp..... Rge.....	Plat No..... Twp..... Rge.....	Plat No..... Twp..... Rge.....

Information From:

Field Survey



Land Ownership

County.....Teton.....

Farm Checked: Date.....7-6-61 - 8-15-61

By.....Bill & Geo. - Ken.....

Legal Land Owner.....Minnie Breeding.....

Operator.....Choteau.....

Water is delivered by:— 1. Private System;

STATE OF MONTANA
STATE ENGINEERS OFFICE
Water Resources Survey

T. 26N. R. 4W..... Plat No. 11.....

Photo No. 41- 50.....

Address.....

Address.....

3. State Project; 4. Federal Project; 5. Irrigation District

App. No. Decree No.	NAME OF APPROPRIATOR TO WHOM DECREED	NAME OF STREAM	Date App. Date Priority	Miner's Inches	In Use	NAME OF DITCH (Water Delivered By)	No.	R/F	Present Irr. Acres	Irrigable Acres
See District		Teton River				E Canal	5	R	0	175
A-390	Jonathan & Fannie Carney	Mitchell Slough	7-16-00	500	No-Part					
A-396	Jonathan D. & Fannie Carney	Muddy Creek	7-16-00	500	No-Part					
A-431	Frank Truchot	Muddy Creek	9-13-04	1600	No-Part					
A-842	Fanny Carney	Dunlap Springs	10-27-00	200	No-Part					

NOTE: R—Denotes Regular Irrigation. F—Flood Irrigation.

Adequate Supply: Yes..... No..... Explain.....

Remarks.....175 Acres Bynum District (Not used for 12 years).....

River Basin.....

Also in: Plat No..... Twp..... Rge.....	Plat No..... Twp..... Rge.....	Plat No..... Twp..... Rge.....
Plat No..... Twp..... Rge.....	Plat No..... Twp..... Rge.....	Plat No..... Twp..... Rge.....

Information From:

Field Survey

County..... Teton

**STATE OF MONTANA
STATE ENGINEERS OFFICE
Water Resources Survey**

T26N R 4W Plat No. 11

Farm Checked: Date 7-6-61 - 8-15-61Photo No. 3T-192By Bill & Geo. - Ken4T-49Legal Land Owner..... Kathern, Delbert Edward & Donald Harold Breeding Address..... Choteau

Operator..... Address.....

Water is delivered by:— 1. Private System; 2. Ditch Company; 3. State Project; 4. Federal Project; 5. Irrigation District

App. No. Decree No.	NAME OF APPROPRIATOR TO WHOM DECREED	NAME OF STREAM	Date App. Date Priority	Miner's Inches	In Use	NAME OF DITCH (Water Delivered By)	No.	R/F	Present Irr. Acres	Irrigable Acres
See										
District		<u>Teton River</u>				<u>E Canal</u>	<u>5</u>	<u>R</u>	<u>0</u>	<u>120</u>
A-407	<u>John P. Ford & Geo. Lane</u>	<u>Muddy Creek</u>	<u>5-6-84</u>	<u>1000</u>	<u>No-Part</u>					
A-431	<u>Frank Truchot</u>	<u>Muddy Creek</u>	<u>9-13-04</u>	<u>1600</u>	<u>No-Part</u>					
A-443	<u>Henry Walfer Land & Investment Co.</u>	<u>Muddy Creek</u>	<u>3-23-27</u>	<u>800</u>	<u>No-Part</u>					
A456	<u>Matt Vensty</u>	<u>Muki Coulee</u>	<u>9-8-19</u>	<u>20000</u>	<u>No-Part</u>					
A-845	<u>Sarah P. Noble</u>	<u>Gartley Springs</u>	<u>2-18-03</u>	<u>200</u>	<u>No-Part</u>					

NOTE: R—Denotes Regular Irrigation. F—Flood Irrigation.

Adequate Supply: Yes..... No..... Explain.....

Remarks..... 120 Acres Bynum District

River Basin.....

Also in: Plat No..... Twp..... Rge.....	Plat No..... Twp..... Rge.....	Plat No..... Twp..... Rge.....
Plat No..... Twp..... Rge.....	Plat No..... Twp..... Rge.....	Plat No..... Twp..... Rge.....

Information From:
Field Survey

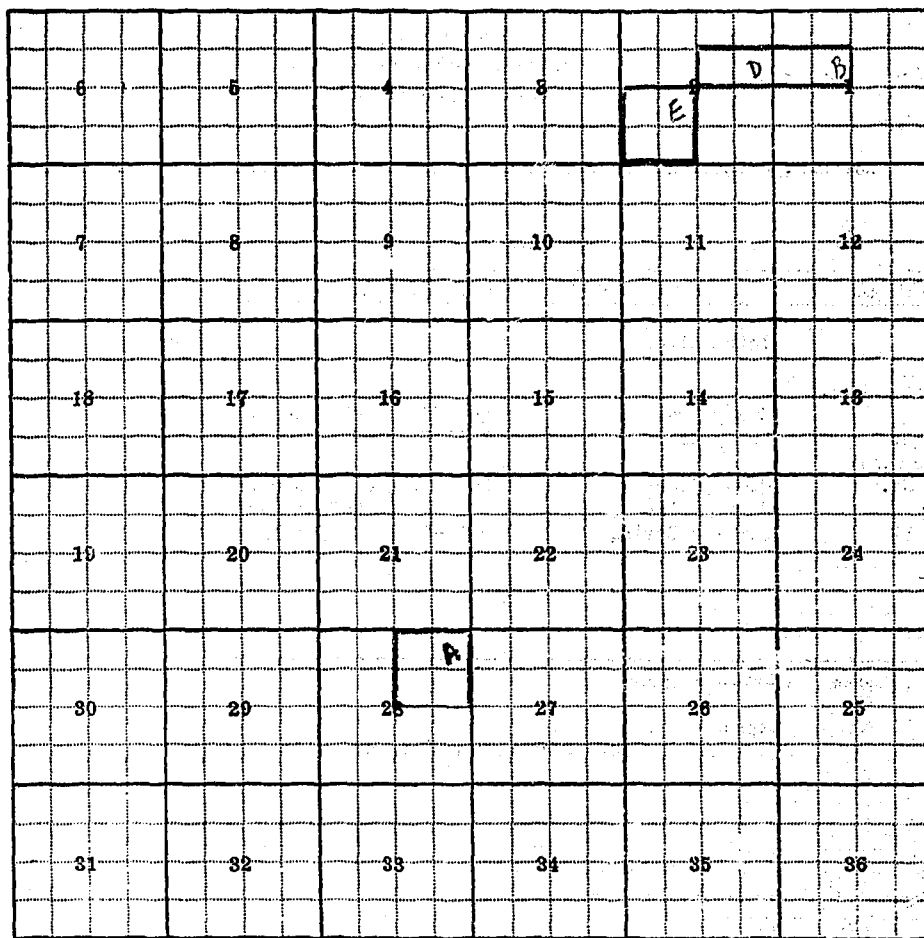
6	6	4	3	2	1
7	8	9	10	11	12
13	17	16	15	14	13
19	20	21	22	23	24
30	29	28	27	26	25
31	32	33	34	35	36

Land Ownership

ict

igable
acres

20



Land Ownership

Field Survey

6	5	4	3	2	1 C
7	8	9	10	11	12
13	17	16	15	14	13
19	20	21	22	23	24
30	29	28	27	26	25
31	32	33	34	35	36

Land Ownership.....

.....

.....

.....

Paul Kropp


6	5	4	3	2	1
7	8	9	10	11	12
13	14	15	16	17	18
19	20	21	22	23	24
25	26	27	28	29	30
31	32	33	34	35	36

Land Ownership

Field Survey

10

ion District

[illegible]

Land Ownership.

F-1-

Col

Fai

Bv.

Lea

O

$$W_{\varepsilon}$$

D.

11

 $\frac{A}{A}$

A

I

11

1

100%

N1

A

...

...

...

...

...

• • •

••

• •

1

2

County.....Teton

Farm Checked: Date...7-27-61 - 8-15-61

By Bill & Geo. - Pete

STATE OF MONTANA
STATE ENGINEERS OFFICE
Water Resources Survey

T 26N R 3W Plat No. 12

Photo No. 3T-182

Legal Land Owner.....Borghild Weisner.....Address.....

Operator..... Address.....

Water is delivered by:— 1. Private System; 2. Ditch Company; 3. State Project; 4. Federal Project; 5. Irrigation District

[illegible]

NOTE: R—Denotes Regular Irrigation. F—Flood Irrigation.

Adequate Supply: Yes..... No..... Explain.....
Remarks.....

[illegible]

...River Basin

Also in: Plat No.....	Twp.....	Rge.....	Plat No.....	Twp.....	Rge.....	Plat No.....	Twp.....	Rge.....
Plat No.....	Twp.....	Rge.....	Plat No.....	Twp.....	Rge.....	Plat No.....	Twp.....	Rge.....

Information From:

Field Survey

6	5	4	3	2	1	
7	8	9	10	11	12	
13	14	15	16	17	18	
19	20	21	22	23	24	
25	26	27	28	29	30	
31	32	33	34	35	36	

Land Ownership _____

County.....Teton.....

STATE OF MONTANA
STATE ENGINEERS OFFICE
Water Resources Survey

T 26N R 3W Plat No. 12

Photo No. 3T-182

By Bill & Geo. - Pete

Legal Land Owner..... Isabelle & Alexander P. Truchot Address.....

Operator.....Address.....

Water is delivered by:— 1. Private System; 2. Ditch Company; 3. State Project; 4. Federal Project; 5. Irrigation District

NOTE: R—Denotes Regular Irrigation. F—Flood Irrigation.

Adequate Supply: Yes..... No..... Explain.....
Remarks.....

[illegible]

River Basin

Also in: Plat No. 11 Twp. Rge.	Plat No. Twp. Rge.	Plat No. Twp. Rge.
Plat No. Twp. Rge.	Plat No. Twp. Rge.	Plat No. Twp. Rge.

Information From:

Kropp

on District

ent res	Irrigable Acres
------------	--------------------

[illegible]

A 6x6 grid with numbers 1 through 36. The numbers are arranged in a standard 6x6 grid pattern. A box labeled 'A' is located in the top-left corner, containing the number 6.

6	5	4	3	2	1
7	8	9	10	11	12
13	14	15	16	17	18
19	20	21	22	23	24
25	26	27	28	29	30
31	32	33	34	35	36

Land Ownership.

Field Survey

6	5	4	3	2	1
7	8	9	10	11	12
13	17	16	15	14	13
19	20	21	22	23	24
30	29	28	27	26	25
31	32	33	34	35	36
			D		

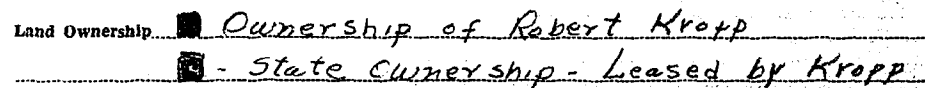
Land Ownership _____

Q.

Irrigable Acres

36

0



Land Ownership

■ Ownership of Robert Kropp

4 - State Ownership - Leased by Kropp

County TetonFarm Checked: Date 7-27-61 - 8-15-61By Bill & Geo. - PeteLegal Land Owner Robert P. & Doris A. KroppOperator Same

Water is delivered by:— 1. Private System;

2. Ditch Company;

3. State Project;

4. Federal Project;

5. Irrigation District

STATE OF MONTANA
STATE ENGINEERS OFFICE
Water Resources Survey

T. 26N R. 3W Plat No. 12Photo No. 3T-182, 181, 180,3T-107, 108, 109, 110Address ConradAddress Conrad

App. No. Decree No.	NAME OF APPROPRIATOR TO WHOM DECREED	NAME OF STREAM	Date App. Date Priority	Miner's Inches	In Use	NAME OF DITCH (Water Delivered By)	No.	R/F	Present Irr. Acres	Irrigable Acres
*Project										
Rights		Muddy Creek				Brady Canal	2	R	195	36
A-323	Fred Kropp	Kropp's Coulee	1-18-98	600	Yes	Kropp	1	F	28	0
A-324	Alexander Truchot	Kropp's Coulee	4-9-09	4000	No-Part					
A-227	August Kropp	Farmers Coulee	11-1-07	2000	No-Part					
A-443	Henry Wolfer Land & Investment Co.	Muddy Creek	3-23-27	800	No-Part					
A-456	Matt Venetz	Muki Coulee	9-8-19	20000	No					
A-457	Chas. E. Nauman	Nauman Coulee	6-12-13	100	No-Part					
A-590	August Kropp	Spring Creek	4-5-94	80	Stock					
A-845	Sarah P. Noble	Gartley Springs	2-18-03	200	Stock					
A-865	Matt Venetz	Noble Springs	9-8-19	2000	No					
A-968	Fred Kropp	A Lake in Sec. 3-4	1-18-98	400	No					
A-969	Henry F. Kropp	A Coulee	6-4-12	605	No					

NOTE: R—Denotes Regular Irrigation. F—Flood Irrigation.

Adequate Supply: Yes..... No..... Explain.....

Remarks..... 26 Shares in Brady Irrigation

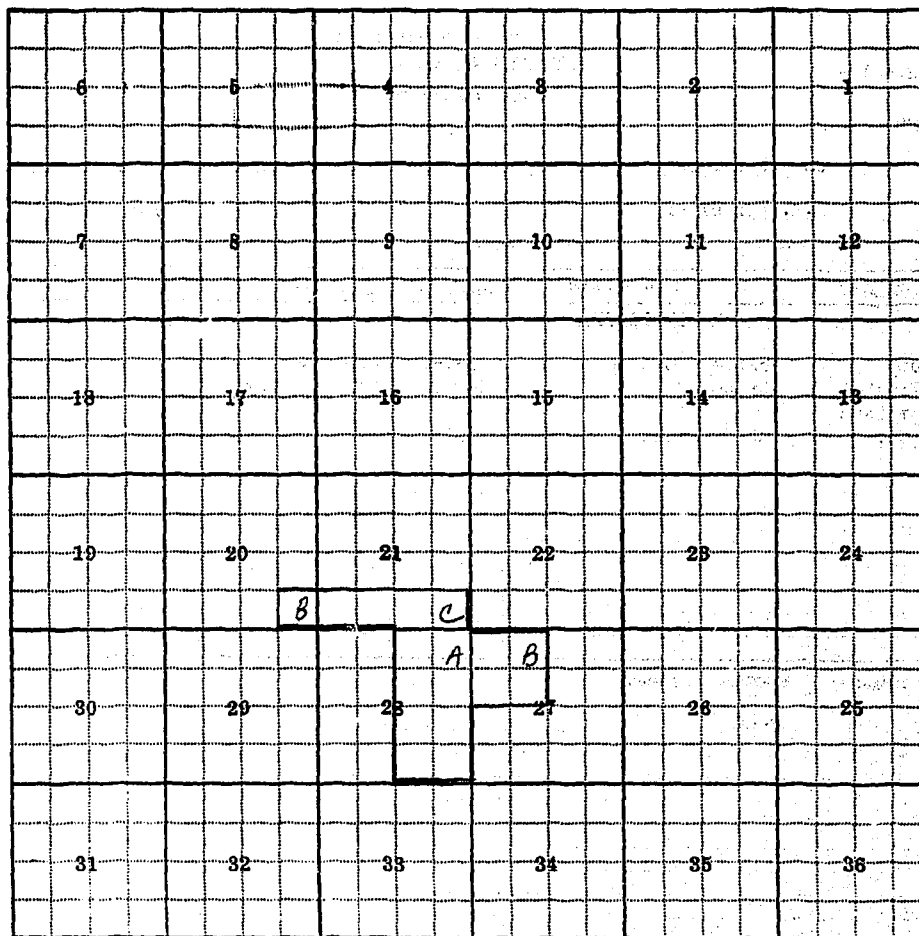
* This water is presently waste from the Bynum District.

River Basin.....

Also in: Plat No. <u>11</u> Twp. <u>26N</u> Rge. <u>4W</u>	Plat No. Twp. Rge.	Plat No. Twp. Rge.	Plat No. Twp. Rge.
Plat No. Twp. Rge.	Plat No. Twp. Rge.	Plat No. Twp. Rge.	Plat No. Twp. Rge.

Information From:

Robert Kropp



Land Ownership

Information From:
Field Survey

6	5	4	3	2	1
7	8	9	10	11	12
13	17	16	15	14	13
19	20	21	22	23	24
30	29	28	27	26	25
31	32	33	34	35	36

Land Ownership _____

6	5	4	3	2	1
7	8	9	10	11	12
13	14	15	16	17	18
19	20	21	22	23	24
25	26	27	28	29	30
31	32	33	34	35	36

Land Ownership _____

Paul Kropp

6	5	4	3	2	1
7	8	9	10	11	12
13	17	16	15	14	13
10	20	21	22	23	24
30	29	28	27	26	25
31	32	33	34	35	36

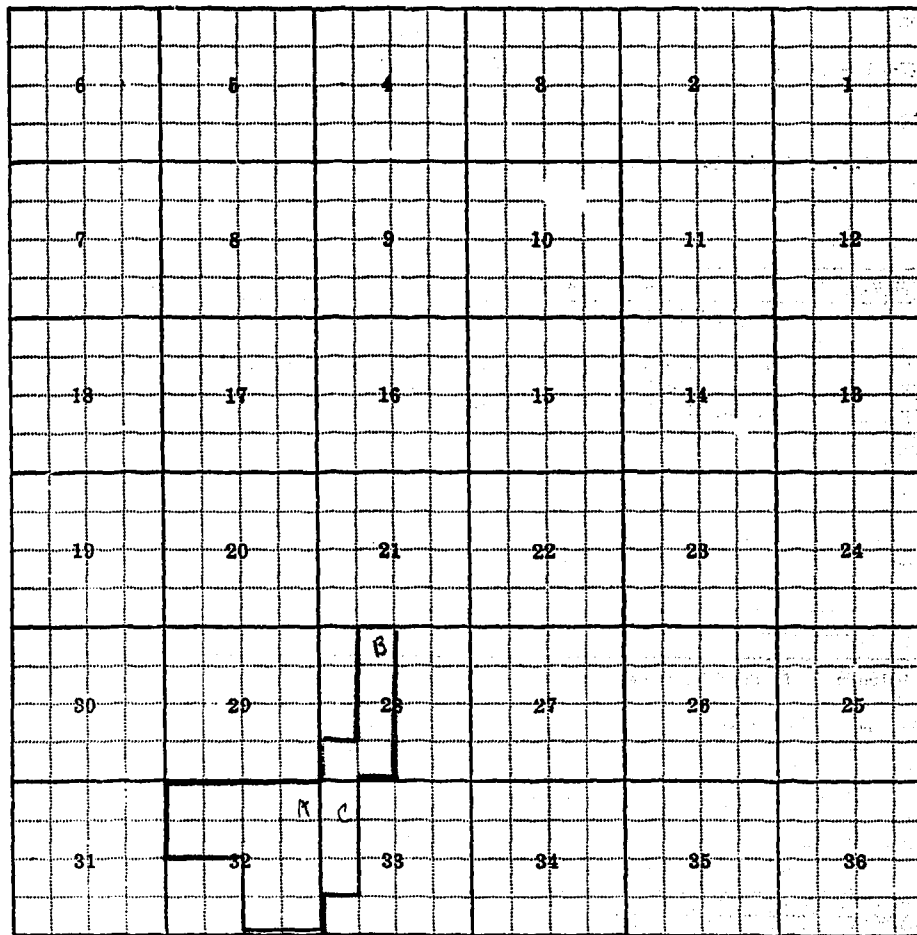
Land Ownership

6	5	4	3	2	1
7	8	9	10	11	12
13	17	16	15	14	13
19	20	21	22	23	24
30	29	28	27	26	25
31	32	B 33	34	35	36

Land Ownership.....

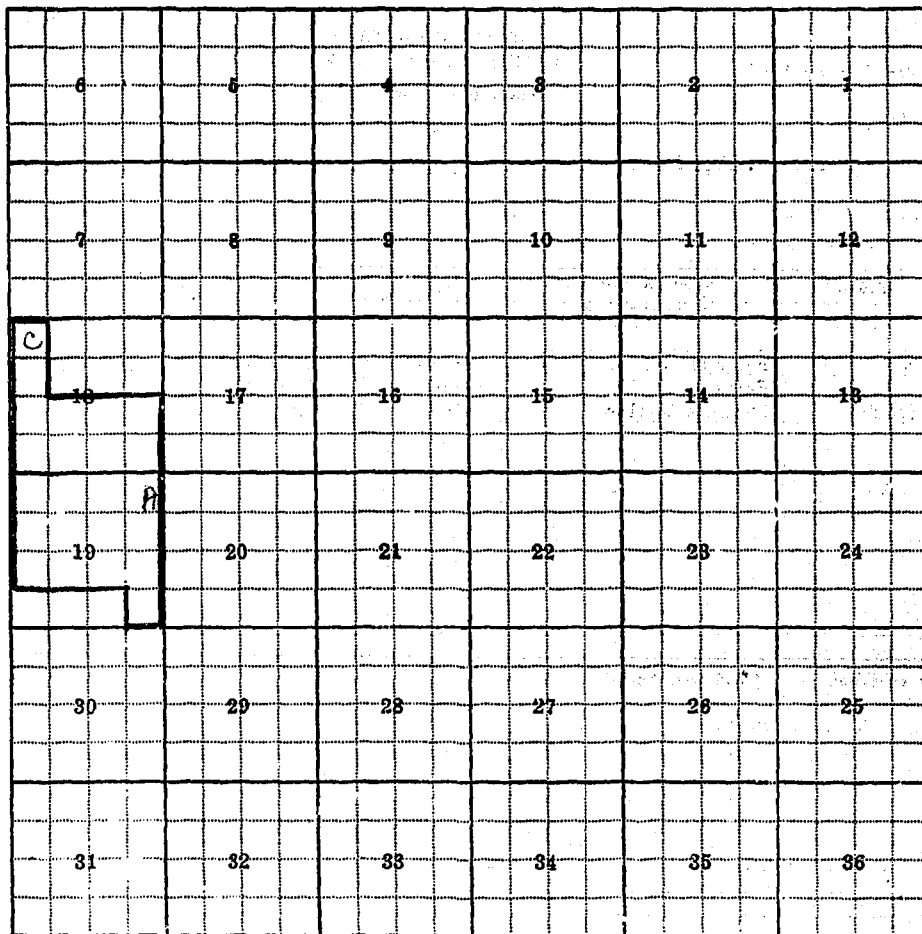
.....

Paul Kropp



Land Ownership

Kropp



Land Ownership