

County.....Teton.....

Farm Checked: Date.....7-12-61.....

By.....Bill & George.....

Legal Land Owner.....Davis & Taggart Co., Inc.....

ator.....% R.R. Maltby.....

Water is delivered by:— 1. Private System; 2. Ditch Company; 3. State Project; 4. Federal Project; 5. Irrigation District

STATE OF MONTANA
STATE ENGINEERS OFFICE
Water Resources Survey

T.....26N.R. 3W..... Plat No.....9.....

Photo No. 1T-109-10-11

1T- 182-3-4

App. No. Decree No.	NAME OF APPROPRIATOR TO WHOM DECREED	NAME OF STREAM	Date App. Date Priority	Miner's Inches	In Use	NAME OF DITCH (Water Delivered By)	No.	R/F	Present Irr. Acres	Irrigable Acres
See										
Dist.		Teton River				Highline "N" Canal	5	R	1705	80
A-51	Tom N. Austad	Blackleaf Creek	8-2-12	400	No-Part					
A-55	Oliver G. Cooper	Blackleaf Creek	4-1-85	2000	No-Part					
A-56	Oliver G. Cooper	Blackleaf Creek	4-1-85	2000	No-Part					
A-60	Mabel F. King	Blackleaf Creek	10-30-09	200	No					
A-65	Elmer E. Rowland	Blackleaf Creek	3-18-09	160	No-Part					
A-73	Martha Weyman & Harry King	Blackleaf Creek	10-31-04	8400	No-Part					
A-74	Ethel Witham	Blackleaf Creek	4-19-10	2400	No					
A-77	Martha Weyman	Blackleaf & Sq. Fk.								
		Spring Hill Coulee	6-26-08	100	Stock					
A-285	David Scott	Graves Coulee	4-17-07	200	No					
A-311	Lincoln Humble	Johnson Coulee	9-9-02	200	No					
(Continued Next Page)										

NOTE: R—Denotes Regular Irrigation. F—Flood Irrigation.

Adequate Supply: Yes..... No..... Explain.....

Remarks.....

River Basin.....

Also in: Plat No..... Twp..... Rge.....	Plat No..... Twp..... Rge.....	Plat No..... Twp..... Rge.....
Plat No..... Twp..... Rge.....	Plat No..... Twp..... Rge.....	Plat No..... Twp..... Rge.....

Information From:.....

County.....Teton.....

Farm Checked: Date.....7-12-61.....

By.....Bill & George.....

Legal Land Owner.....

Operator.....

Water is delivered by:— 1. Private System;

STATE OF MONTANA
STATE ENGINEERS OFFICE

Water Resources Survey

T. 26N. R. 6W. Plat No. 9.

Photo No. 1T- 109-10-11

1T- 182-3-4

(Continued)

Davis & Taggart Co., Inc.

Address.....

% R.R. Maltly

Address.....

2. Ditch Company;

3. State Project;

4. Federal Project;

5. Irrigation District

App. No. Decree No.	NAME OF APPROPRIATOR TO WHOM IT WAS GRANTED	NAME OF STREAM	Date App. Date Priority	Miner's Inches	In Use	NAME OF DITCH (Water Delivered By)	No.	R/F	Present Irr. Acres	Irrigable Acres
A-312	Jessie F. Stonehouse 1/3									
	Wm. Stonehouse 1/6									
	Susanna Stonehouse 1/6									
	Chas. Steble 1/6									
	Estella Steble 1/6	Johnson & Humble Coulee	7-28-08	600	Stock-Part					
A-385	David Scott	Miller Coulee	6-19-08	200	No					
A-386	Jessie F. Stonehouse	Miller Coulee &								
	etal	Spring Hill Coulee	7-28-08	1000	No-Part					
A-494	Charles C. Sheble	Rattlesnake Coulee	11-5-03	200	No-Part					
A-553	David Scott	Spring Coulee	2-3-05	160	No					
A-554	Duncan Stewart	Spring Coulee	7-18-03	160	No-Part					
A-619	Kate Fincher	Spring Hill Coulee	6-1-09	120	No-Part					
A-622	Daniel J. Feland	Spring Hill Creek	5-1-11	160	No					
A-623	Pearl C. Feland	Spring Hill Creek	5-1-11	320	No					
A-624	David Scott	Spring Hill Creek	6-19-08	200	No-Part					

NOTE: R—Denotes Regular Irrigation. F—Flood Irrigation. (Continued Next Page)

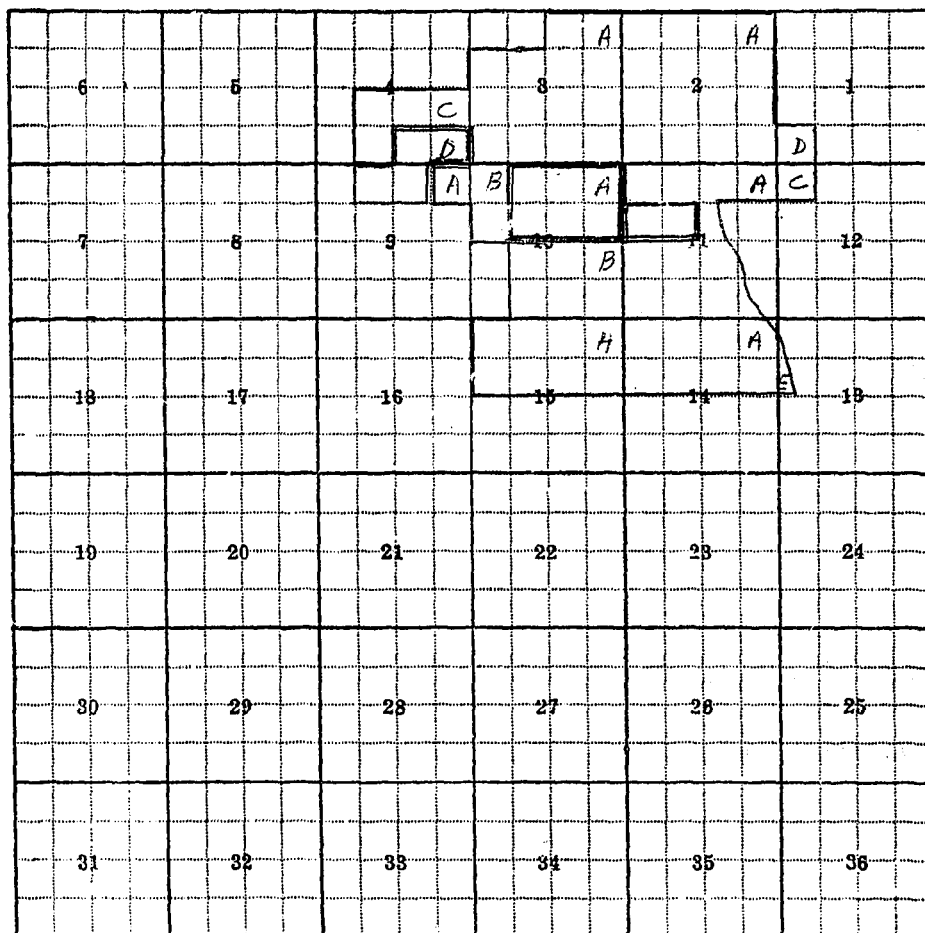
Adequate Supply: Yes..... No..... Explain.....
Remarks.....

River Basin.....

Also in: Plat No..... Twp..... Rge.....	Plat No..... Twp..... Rge.....	Plat No..... Twp..... Rge.....	Plat No..... Twp..... Rge.....
Plat No..... Twp..... Rge.....	Plat No..... Twp..... Rge.....	Plat No..... Twp..... Rge.....	Plat No..... Twp..... Rge.....

Information From:

R.R. Maltby



Land Ownership. ■ Davis & Taggart Co., Inc.
 ■ Harriet G. Perry et al % E. J. Lander & Co.
 ■ E. J. Lander & Co.
 ■ Florence & Paul K. Judson

County.....Teton

Farm Checked: Date.....6-21-61.....

By.....Bill & Geo.....

STATE OF MONTANA
STATE ENGINEERS OFFICE
Water Resources Survey

T. 26N R. 6W..... Plat No. 9.....

Photo No. IT-113

Legal Land Owner..... Julia Mae & I.F. Denison..... Address.....

Operator.....% Myron Sessions - Leased by A. Johnson, Dynum.....Address.....

Water is delivered by:— 1. Private System; 2. Ditch Company; 3. State Project; 4. Federal Project; X 5. Irrigation District

[illegible]

NOTE: R—Denotes Regular Irrigation. F—Flood Irrigation.

Adequate Supply: Yes..... No..... Explain.....

Remarks:

46 Acrês Bynum District: 1 share Teton Co-op Reservoir Co.

River Basin.

Also in: Plat No. 10 Twp. 26N Rge. 5W | Plat No. Twp. Rge. | Plat No. Twp. Rge.
 Plat No. Twp. Rge. | Plat No. Twp. Rge. | Plat No. Twp. Rge.

Information From:

R. Peters

6	5	4	3	2	1
7	8	9	10	11	12
13	17	16	15	14	13
19	20	21	22	23	24
30	29	28	27	26	25
31	32	33	34	35	36

Land Ownership.....

.....

.....

County.....Teton

Farm Checked: Date 7-18-61

By.....Geo. & Bill

STATE OF MONTANA
STATE ENGINEERS OFFICE
Water Resources Survey

T. 26N. R. 6W. Plat No. 9

Photo No. 11-111, 182, 112, 181

Legal Land Owner.....D.P. Fabrick Address.....Chateau

Operator.....Same Address.....Same

Water is delivered by:— X1. Private System; 2. Ditch Company; 3. State Project; 4. Federal Project; X5. Irrigation District

App. No. Decree No.	NAME OF APPROPRIATOR TO WHOM DECREED	NAME OF STREAM	Date App. Date Priority	Miner's Inches	In Use	NAME OF DITCH (Water Delivered By)	No.	R/F	Present Irr. Acres	Irrigable Acres
See Dist.		Teton River				Highline "C" Canal	5	R	1045	160
A-55	Oliver G. Cooper	Blackleaf Creek	4-1-83	2000	Yes-Part	Fabrick	1	R	130	0
A-56	Oliver G. Cooper	Blackleaf Creek	4-1-85	2000	Yes-Part	Fabrick	1	R		
A-73	Martha Weyman & Harry King	Blackleaf Creek	10-31-04	8400	No-Part					
A-75	Anna Zgoda	Blackleaf Creek	6-20-12	500	No-Part					
A-119	Stewart J. & Blanche Edgar	Cohen Coulee	4-18-10	240	No-Part					
A-181	Anna Zgoda	Double Spring Coulee	6-19-12	200	No-Part					
A-241	Sherburne & Carrie N. Morse	No. Branch Farmers Coulee	1-14-10	400	No					
A-404	Stewart J. & Blanche Edgar	Muddy Creek	4-18-10	240	No-Part					
A-406	Wm. H. Fincher	Muddy Creek (Fabrick Place)	7-8-13	120	No					

NOTE: R—Denotes Regular Irrigation. F—Flood Irrigation.

(Continued Next Page)

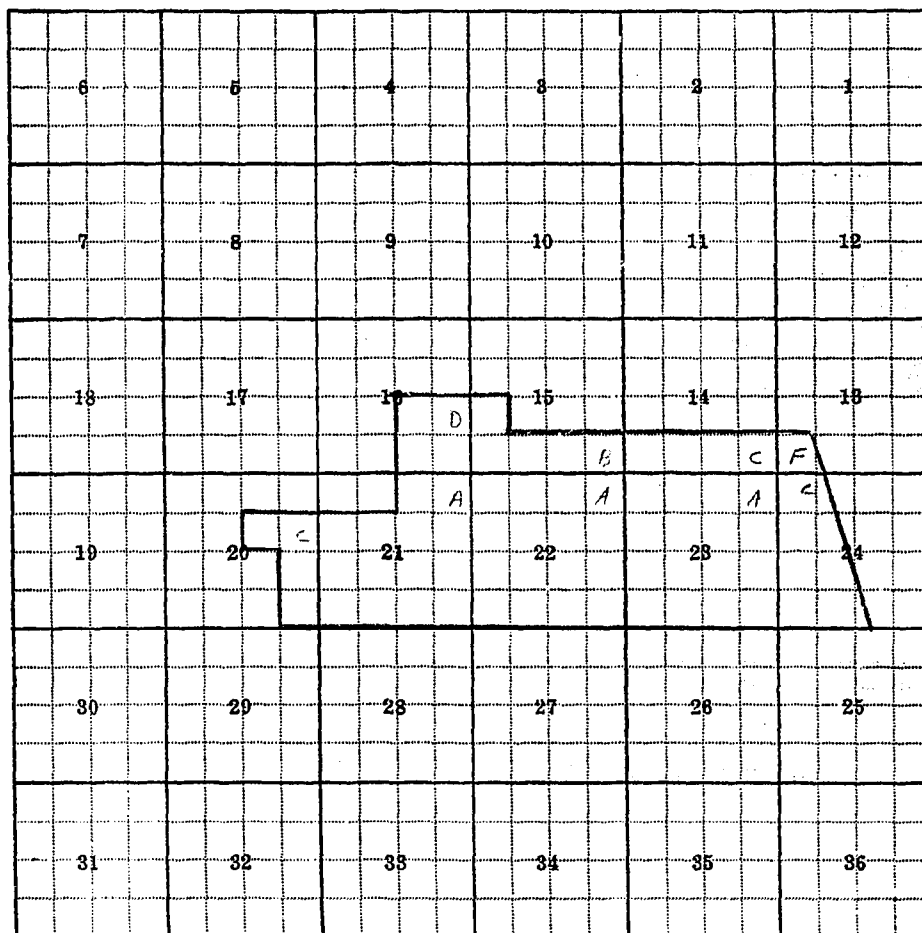
Adequate Supply: Yes..... No..... Explain.....

Remarks.....

River Basin.....

Also in: Plat No..... Twp..... Rge.....	Plat No..... Twp..... Rge.....	Plat No..... Twp..... Rge.....	Plat No..... Twp..... Rge.....
Plat No..... Twp..... Rge.....	Plat No..... Twp..... Rge.....	Plat No..... Twp..... Rge.....	Plat No..... Twp..... Rge.....

Information From:



Land Ownership.....
.....
.....

Curtis George

6	5	4	3	2	1
7	8	9	10	11	12
13	17	16	15	14	13
19	20	21	22	23	24
30	29	28	27	26	25
31	32	33	34	35	36

Land Ownership.....

.....

.....

R. Peters

6	5	4	3	2	1
7	8	9	10	11	12
13	17	16	15	14	13
19	20	21	22	23	24
30	29	28	27	26	25
31	32	33	34	35	36

Sold to
Johnson

Land Ownership

	6		5		4		3		2		1
15											
	7		8		9		10		11		12
	18		17		16		15		14		13
	19		20		21		22		23		24
	30		29		28		27		26		25
	31		32		33		34		35		36

Land Ownership.....

.....

.....

W. J. ...

F-1-A-SM-1-62-7448

County.....Teton.....

Farm Checked: Date 7-12-61.....

By.....Bill & George.....

Legal Land Owner.....Minerva Jones et al.....

Operator.....Wm. R. Jones.....

Water is delivered by:— 1. Private System; 2. Ditch Company; 3. State Project; 4. Federal Project; 5. Irrigation District

STATE OF MONTANA
STATE ENGINEERS OFFICE
Water Resources Survey

T. 26N R. 6W Plat No. 9.....

Photo No. 1T-109-10.....

App. No. Decree No.	NAME OF APPROPRIATOR TO WHOM DECREED	NAME OF STREAM	Date App. Date Priority	Miner's Inches	In Use	NAME OF DITCH (Water Delivered By)	No.	R/F	Present Irr. Acres	Irrigable Acres
See										
Dist.		Teton River				Highline "N" Canal	5	R	165	0
A-57	Kate Fincher	Blackleaf Creek	6-1-09	240	No-Part					
A-69	Jessie L. Stonehouse 1/3									
	Wm. Stonehouse 1/6									
	Susanna L. Stonehouse 1/6									
	Charles C. Sheble 1/6									
	Estella V. Sheble 1/6	Blackleaf Creek	7-28-08	3000	No-Part					
A-73	Martha Weyman & Harry King	Blackleaf Creek	10-31-04	8400	No-Part					
A-312	Jesse F. Stonehouse 1/3									
	Wm. Stonehouse 1/6									
	Susanna L. Stonehouse 1/6									
	Chas. C. Sheble 1/6									
	Estella V. Sheble 1/6	Johnson & Humble Coulee	7-28-08	600	No-Part					

NOTE: R—Denotes Regular Irrigation. F—Flood Irrigation.

(Continued next page)

Adequate Supply: Yes..... No..... Explain.....

Remarks.....

River Basin.....

Also in: Plat No. Twp. Rge.	Plat No. Twp. Rge.	Plat No. Twp. Rge.
Plat No. Twp. Rge.	Plat No. Twp. Rge.	Plat No. Twp. Rge.

Information From:

6	5	4	3	2	1
					E B
7	8	9	10	11	12
13	17	16	15	14	13
19	20	21	22	23	24
30	29	28	27	26	25
31	32	33	34	35	36

Land Ownership.....

.....

.....

F-1-A-SM-1-62-7448

County.....Teton.....

Farm Checked: Date.....7-12-61.....

By.....Geo. & Bill.....

STATE OF MONTANA
STATE ENGINEERS OFFICE
Water Resources Survey

T...26N...R...6W... Plat No...9.....

Photo No...1T-109.....

Legal Land Owner.....J.A. & Edith J. Kelley..... Address.....Pendroy.....

Operator.....Same..... Address.....Pendroy.....

Water is delivered by:— 1. Private System; 2. Ditch Company; 3. State Project; 4. Federal Project; 5. Irrigation District

App. No. Decree No.	NAME OF APPROPRIATOR TO WHOM DECREED	NAME OF STREAM	Date App. Date Priority	Miner's Inches	In Use	NAME OF DITCH (Water Delivered By)	No.	R/F	Present Irr. Acres	Irrigable Acres
See Dist.		Teton River				Highline "N" Canal	5	R	15	0
A-69	Jessie F. Stonehouse 1/3									
	Wm. Stonehouse 1/6									
	Susanna L. Stonehouse 1/6									
	Charles C. Sheble 1/6									
	Estella V. Sheble 1/6	Blackleaf Creek	7-28-08	3000	No-Part					
A-311	Estella V. Sheble	Johnson & Humble Coulee	7-28-08	200	No-Part					
A-386	Jessie F. Stonehouse	Miller Coulee								
	etal	Spring Hill Coulee	7-28-08	1000	No-Part					
A-494	Charles C. Sheble	Rattlesnake Coulee	11-5-03	200	No-Part					

NOTE: R—Denotes Regular Irrigation. F—Flood Irrigation.

Adequate Supply: Yes..... No..... Explain.....

Remarks.....15 Acres Bynum District.....

River Basin.

Also in: Plat No..... Twp..... Rge.....	Plat No..... Twp..... Rge.....	Plat No..... Twp..... Rge.....
Plat No..... Twp..... Rge.....	Plat No..... Twp..... Rge.....	Plat No..... Twp..... Rge.....

Information From:

J.A. Kelley

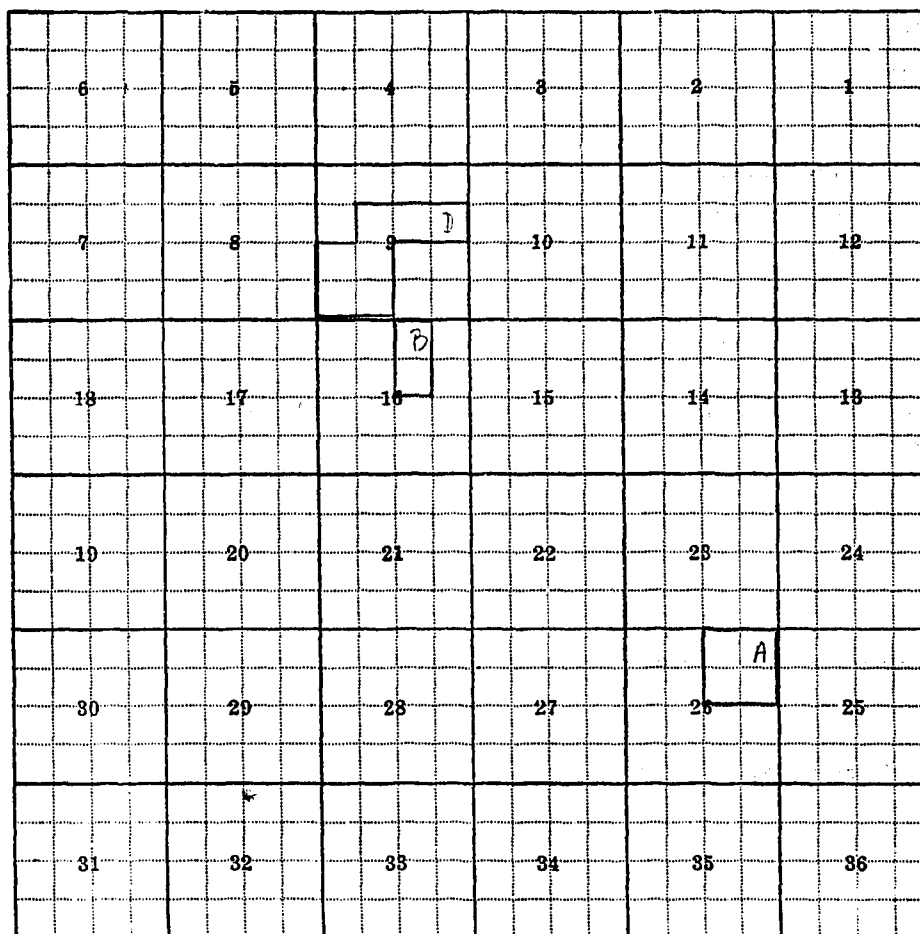
6	5	4	3	2	1	A
7	8	9	10	11	12	
13	14	15	16	17	18	
19	20	21	22	23	24	
25	26	27	28	29	30	
31	32	33	34	35	36	

Land Ownership.....

.....

.....

.....



Land Ownership.....
.....
.....

County.....Teton.....

Farm Checked: Date 6-16-61

By..... Bill & Geo.

STATE OF MONTANA
STATE ENGINEERS OFFICE
Water Resources Survey

T. 26N R. 6W Plat No. 9

Photo No. 1T-111-182-180

Legal Land Owner.....George F. & Margaret C. Kochman.....Address.....

Operator.....Peters Lease.....Address.....Bynum.....

Water is delivered by:— 1. Private System; 2. Ditch Company; 3. State Project; 4. Federal Project; X5. Irrigation District

[illegible]

NOTE: R—Denotes Regular Irrigation. F—Flood Irrigation.

Adequate Supply: Yes..... No..... Explain.....

Remarks	140 Acres Bynum District
---------	--------------------------

...River Basin.

Also in: Plat No.....	Twp.....	Rge.....	Plat No.....	Twp.....	Rge.....	Plat No.....	Twp.....	Rge.....
Plat No.....	Twp.....	Rge.....	Plat No.....	Twp.....	Rge.....	Plat No.....	Twp.....	Rge.....

Information From:

Roland Peters & Sons

6	7	8	9	10	11	12
13	14	15	16	17	18	19
20	21	22	23	24	25	26
27	28	29	30	31	32	33
34	35	36	37	38	39	40
41	42	43	44	45	46	47
48	49	50	51	52	53	54
55	56	57	58	59	60	61
62	63	64	65	66	67	68
69	70	71	72	73	74	75
76	77	78	79	80	81	82
83	84	85	86	87	88	89
90	91	92	93	94	95	96
97	98	99	100	101	102	103
104	105	106	107	108	109	110
111	112	113	114	115	116	117
118	119	120	121	122	123	124
125	126	127	128	129	130	131
132	133	134	135	136	137	138
139	140	141	142	143	144	145
146	147	148	149	150	151	152
153	154	155	156	157	158	159
160	161	162	163	164	165	166
167	168	169	170	171	172	173
174	175	176	177	178	179	180
181	182	183	184	185	186	187
188	189	190	191	192	193	194
195	196	197	198	199	200	201
202	203	204	205	206	207	208
209	210	211	212	213	214	215
216	217	218	219	220	221	222
223	224	225	226	227	228	229
230	231	232	233	234	235	236
237	238	239	240	241	242	243
244	245	246	247	248	249	250
251	252	253	254	255	256	257
258	259	260	261	262	263	264
265	266	267	268	269	270	271
272	273	274	275	276	277	278
279	280	281	282	283	284	285
286	287	288	289	290	291	292
293	294	295	296	297	298	299
300	301	302	303	304	305	306
307	308	309	310	311	312	313
314	315	316	317	318	319	320
321	322	323	324	325	326	327
328	329	330	331	332	333	334
335	336	337	338	339	340	341
342	343	344	345	346	347	348
349	350	351	352	353	354	355
356	357	358	359	360	361	362
363	364	365	366	367	368	369
370	371	372	373	374	375	376
377	378	379	380	381	382	383
384	385	386	387	388	389	390
391	392	393	394	395	396	397
398	399	400	401	402	403	404
405	406	407	408	409	410	411
412	413	414	415	416	417	418
419	420	421	422	423	424	425
426	427	428	429	430	431	432
433	434	435	436	437	438	439
440	441	442	443	444	445	446
447	448	449	450	451	452	453
454	455	456	457	458	459	460
461	462	463	464	465	466	467
468	469	470	471	472	473	474
475	476	477	478	479	480	481
482	483	484	485	486	487	488
489	490	491	492	493	494	495
496	497	498	499	500	501	502
503	504	505	506	507	508	509
510	511	512	513	514	515	516
517	518	519	520	521	522	523
524	525	526	527	528	529	530
531	532	533	534	535	536	537
538	539	540	541	542	543	544
545	546	547	548	549	550	551
552	553	554	555	556	557	558
559	560	561	562	563	564	565
566	567	568	569	570	571	572
573	574	575	576	577	578	579
580	581	582	583	584	585	586
587	588	589	590	591	592	593
594	595	596	597	598	599	600
601	602	603	604	605	606	607
608	609	610	611	612	613	614
615	616	617	618	619	620	621
622	623	624	625	626	627	628
629	630	631	632	633	634	635
636	637	638	639	640	641	642
643	644	645	646	647	648	649
650	651	652	653	654	655	656
657	658	659	660	661	662	663
664	665	666	667	668	669	670
671	672	673	674	675	676	677
678	679	680	681	682	683	684
685	686	687	688	689	690	691
692	693	694	695	696	697	698
699	700	701	702	703	704	705
706	707	708	709	710	711	712
713	714	715	716	717	718	719
720	721	722	723	724	725	726
727	728	729	730	731	732	733
734	735	736	737	738	739	740
741	742	743	744	745	746	747
748	749	750	751	752	753	754
755	756	757	758	759	760	761
762	763	764	765	766	767	768
769	770	771	772	773	774	775
776	777	778	779	780	781	782
783	784	785	786	787	788	789
790	791	792	793	794	795	796
797	798	799	800	801	802	803
804	805	806	807	808	809	810
811	812	813	814	815	816	817
818	819	820	821	822	823	824
825	826	827	828	829	830	831
832	833	834	835	836	837	838
839	840	841	842	843	844	845
846	847	848	849	850	851	852
853	854	855	856	857	858	859
860	861	862	863	864	865	866
867	868	869	870	871	872	873
874	875	876	877	878	879	880
881	882	883	884	885	886	887
888	889	890	891	892	893	894
895	896	897	898	899	900	901
902	903	904	905	906	907	908
909	910	911	912	913	914	915
916	917	918	919	920	921	922
923	924	925	926	927	928	929
930	931	932	933	934	935	936
937	938	939	940	941	942	943
944	945	946	947	948	949	950
951	952	953	954	955	956	957
958	959	960	961	962	963	964
965	966	967	968	969	970	971
972	973	974	975	976	977	978
979	980	981	982	983	984	985
986	987	988	989	990	991	992
993	994	995	996	997	998	999
1000	1001	1002	1003	1004	1005	1006
1007	1008	1009	1010	1011	1012	1013
1014	1015	1016	1017	1018	1019	1020
1021	1022	1023	1024	1025	1026	1027
1028	1029	1030	1031	1032	1033	1034
1035	1036	1037	1038	1039	1040	1041
1042	1043	1044	1045	1046	1047	1048
1049	1050	1051	1052	1053	1054	1055
1056	1057	1058	1059	1060	1061	1062
1063	1064	1065	1066	1067	1068	1069
1070	1071	1072	1073	1074	1075	1076
1077	1078	1079	1080	1081	1082	1083
1084	1085	1086	1087	1088	1089	1090
1091	1092	1093	1094	1095	1096	1097
1098	1099	1100	1101	1102	1103	1104
1105	1106	1107	1108	1109	1110	1111
1112	1113	1114	1115	1116	1117	1118
1119	1120	1121	1122	1123	1124	1125
1126	1127	1128	1129	1130	1131	1132
1133	1134	1135	1136	1137	1138	1139
1140	1141	1142	1143	1144	1145	1146
1147	1148	1149	1150	1151	1152	1153
1154	1155	1156	1157	1158	1159	1160
1161	1162	1163	1164	1165	1166	1167
1168	1169	1170	1171	1172	1173	1174
1175	1176	1177	1178	1179	1180	1181
1182	1183	1184	1185	1186	1187	1188
1189	1190	1191	1192	1193	1194	1195
1196	1197	1198	1199	1200	1201	1202
1203	1204	1205	1206	1207	1208	1209
1210	1211	1212	1213	1214	1215	1216
1217	1218	1219	1220	1221	1222	1223
1224	1225	1226	1227			

Roland Peters & Sons

	6	5	4	3	2	1
7	8	9	10	11	12	
18	17	16	A	15	C	14
19	20	21	22	23	24	
30	29	28	27	A	B	26
31	32	33	34	35	36	

Land Ownership.....
.....
.....

County.....Teton.....

T. 26N. R. 6W. Plat No. 9.....

Farm Checked: Date. 7-12-61.....

STATE OF MONTANA
STATE ENGINEERS OFFICE
Water Resources Survey

Photo No. 11- 109-10.....

By Bill & Geo.....

Legal Land Owner.....Clarence & Ada May Kramer..... Address.....

Operator.....Same..... Address.....Bynum.....

Water is delivered by:— 1. Private System; 2. Ditch Company; 3. State Project; 4. Federal Project; X5. Irrigation District

App. No. Decree No.	NAME OF APPROPRIATOR TO WHOM DECREED	NAME OF STREAM	Date App. Date Priority	Miner's Inches	In Use	NAME OF DITCH (Water Delivered By)	No.	R/F	Present Irr. Acres	Irrigable Acres
See										
Dist.		Teton River				Highline "N" Canal	5	R	198	55
A-69	Jessie F. Stonehouse 1/3									
	Wm. Stonehouse 1/6									
	Susanna L. Stonehouse 1/6									
	Charles C. Sheble 1/6									
	Estella V. Sheble 1/6	Blackleaf Creek	7-28-08	3000	No-Part					
A-57	Kate Fincher	Blackleaf Creek	6-1-09	240	No-Part					
A-73	Martha Weyman & Harry King	Blackleaf Creek	10-31-04	8400	No-Part					
A-311	Jessie F. Stonehouse 1/3									
	Wm. Stonehouse 1/6									
	Susanna L. Stonehouse 1/6									
	Chas. C. Sheble 1/6									
	Estella V. Sheble 1/6	Johnson & Humble Coulee	7-28-08	600	No-Part					

NOTE: R—Denotes Regular Irrigation. F—Flood Irrigation.

Adequate Supply: Yes..... No..... Explain.....
Remarks.....450 Acres. Bynum District.....

River Basin.....

Also in: Plat No. 10	Twp. 26N	Rge. 5W	Plat No.	Twp.	Rge.	Plat No.	Twp.	Rge.	Plat No.	Twp.	Rge.
Plat No.	Twp.	Rge.	Plat No.	Twp.	Rge.	Plat No.	Twp.	Rge.	Plat No.	Twp.	Rge.

Information From:

Ada May Kramer

F-1-A-5M-1-62-

County.....

Farm Checke

By..... Bill..

Legal Land

Operator.....

Water is del

App. No. Decree No.
See
Dist.
A-66
A-84
A-301
A-413
A-495
A-541
A-836
A-979

NOTE: R-

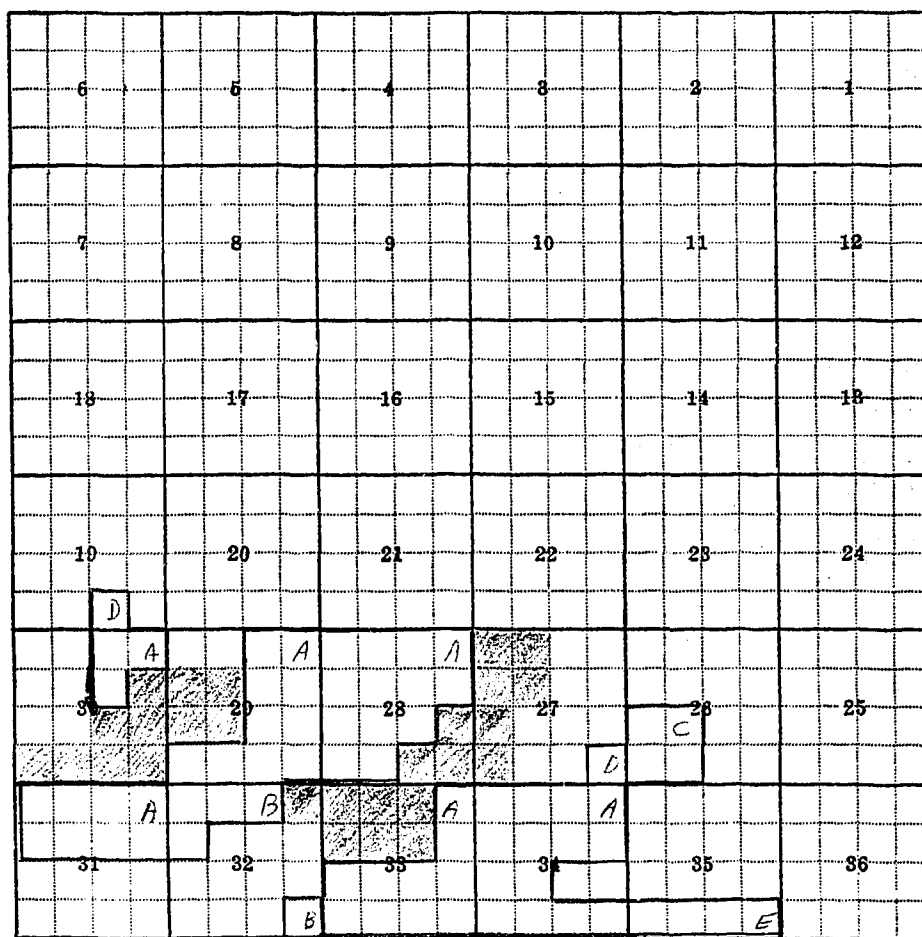
Adequate
Remarks..

Also

6	5	4	3	2	1 R
7	8	9	10	11	12 A
13	17	16	15	14	13
19	20	21	22	23	24
30	29	28	27	26	25
31	32	33	34	35	36

Land Ownership.....

Field Survey & John Hofer



Land Ownership

Leased from State

F-1-A-5M-

County

Farm Ch

By

Legal La

Operato

Water is

App. No.
Decree N

A-255

A-402

A-413

A-833

A-833

A-85

A-91

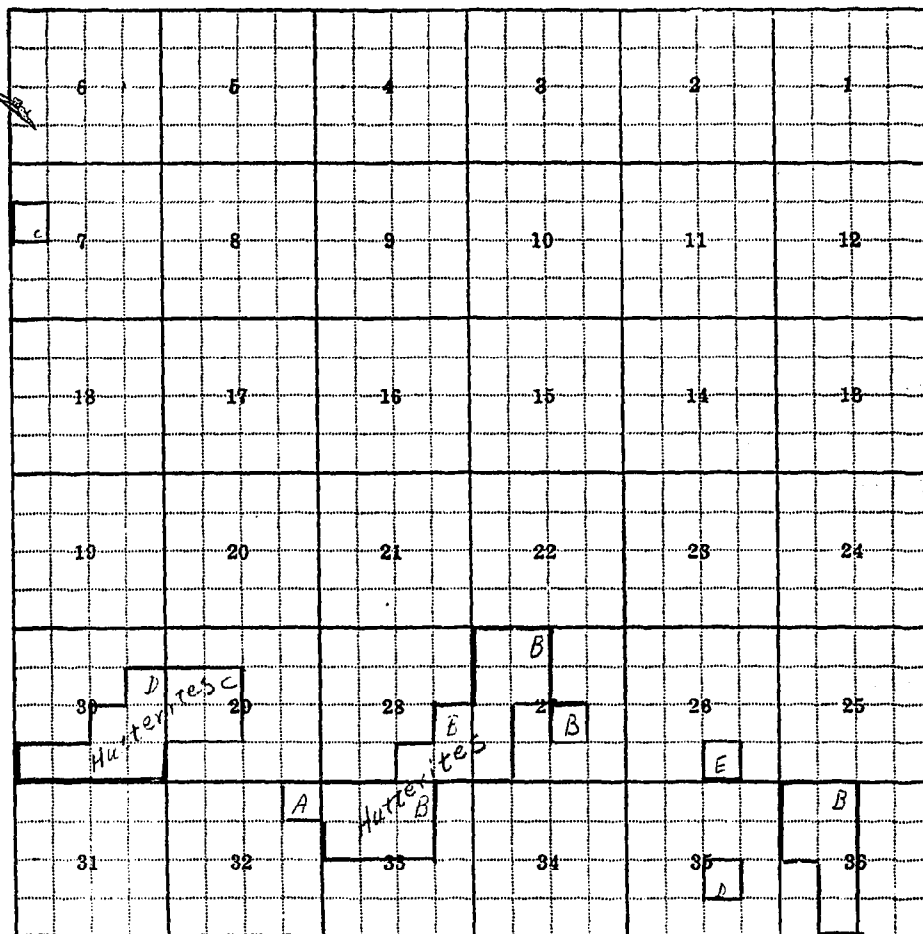
A-94

NOTE:

Adequ

Remar

A



Land Ownership.....

County.....Teton.....

Farm Checked: Date.....8-14-61.....

By Bill L.

STATE OF MONTANA
STATE ENGINEERS OFFICE
Water Resources Survey

T.26N.....R.6W..... Plat No. 9.....

Photo No. 7T- 43

Legal Land Owner.....New Rockport Colony.....Address.....

Operator..... Same Address.....

Water is delivered by:— 1. Private System; 2. Ditch Company; 3. State Project; 4. Federal Project; 5. Irrigation District

[illegible]

NOTE: R—Denotes Regular Irrigation. F—Flood Irrigation.

Adequate Supply: Yes..... No..... Explain.....
Remarks.....

[illegible]

...River Basin.

Also in: Plat No.....	Twp.....	Rge.....	Plat No.....	Twp.....	Rge.....	Plat No.....	Twp.....	Rge.....
Plat No.....	Twp.....	Rge.....	Plat No.....	Twp.....	Rge.....	Plat No.....	Twp.....	Rge.....

Information From:
Field Survey

6	5	4	3	2	1
7	8	9	10	11	12
13	14	15	16	17	18
19	20	21	22	23	24
25	26	27	28	29	30
31	32	33	34	35	36

Land Ownership

County.....Teton.....

Farm Checked: Date... 6-16-61.....

By Geo. & Bill

STATE OF MONTANA
STATE ENGINEERS OFFICE
Water Resources Survey

T. 26N. R. 6W. Plat No. 9.

Photo No. 1T- 112

Legal Land Owner.....Roy M. & Grace M. Page.....#.....Address.....Bynum.....

Operator	Same	Address	Bynum
.....

Water is delivered by:— 1. Private System; 2. Ditch Company; 3. State Project; 4. Federal Project; X5. Irrigation District

[illegible]

NOTE: R—Denotes Regular Irrigation. F—Flood Irrigation.

Adequate Supply: Yes..... No..... Explain.....

Remarks:

408 Acres Bynum District - owns 467 acres

.....River Basin.

Also in: Plat No. 10 Twp. 26N Rge. 5W	Plat No. Twp. Rge.	Plat No. Twp. Rge.
Plat No. Twp. Rge.	Plat No. Twp. Rge.	Plat No. Twp. Rge.

Information From:

Roy M. Page

6	5	4	3	2	1
7	8	9	10	11	12
13	17	16	15	14	13
19	20	21	22	23	24
30	29	28	27	26	25
31	32	33	34	35	36

Land Ownership.....

.....

.....

County.....Teton.....

Farm Checked: Date.....7-6-61.....

By.....Bill & Geo.....

Legal Land Owner.....Ira E. Perkins et al.....

Operator.....Same.....

Water is delivered by:— ☒ 1. Private System;☐ 2. Ditch Company;☐ 3. State Project;☐ 4. Federal Project;☒ 5. Irrigation District

STATE OF MONTANA
STATE ENGINEERS OFFICE
Water Resources Survey

T. 26N. R. 6W. Plat No. 9.....

Photo No. 11-111-2-3 & 182.....

7T- 4-, 41, 42.....

Address.....Bynum.....

Address.....Same.....

App. No. Decree No.	NAME OF APPROPRIATOR TO WHOM DECREED	NAME OF STREAM	Date App. Date Priority	Miner's Inches	In Use	NAME OF DITCH (Water Delivered By)	No.	R/F	Present Irr. Acres	Irrigable Acres
See										
Dist.		Teton River				Highline "N" Canal	5	R	90	40
See Dist.		Teton River				"C" Canal	5	R	265	12
See Dist.		Teton River				"S" Canal	5	R	135	0
A-66	M Frank & Geo. Sabados & John Nowosike	Blackleaf Creek =	10-6-13	480	No-Part					
A-73	Martha Weyman & Harry King	Blackleaf Creek	10-31-04	8400	No-Part					
A-75	Anna Zgoda	Blackleaf Creek	6-20-12	500	No-Part					
A-119	Stewart J. & Blanche Edgar	Cohen Coulee	4-18-10	240	No					
A-151	Anna Zgoda	Double Spring Coulee	6-19-12	200	No-Part					
A-255	Anna Sabados	Flat Creek	11-15-04	320	No-Part					
A-393	Wm. H. Black	Muddy Creek	4-17-84	1200	Yes	Black Ditch	1	R	185	0
A-404	Stewart J. & Blanche Edgar	Muddy Creek	4-18-10	240	No					

NOTE: R—Denotes Regular Irrigation. F—Flood Irrigation.

(Continued Next Page)

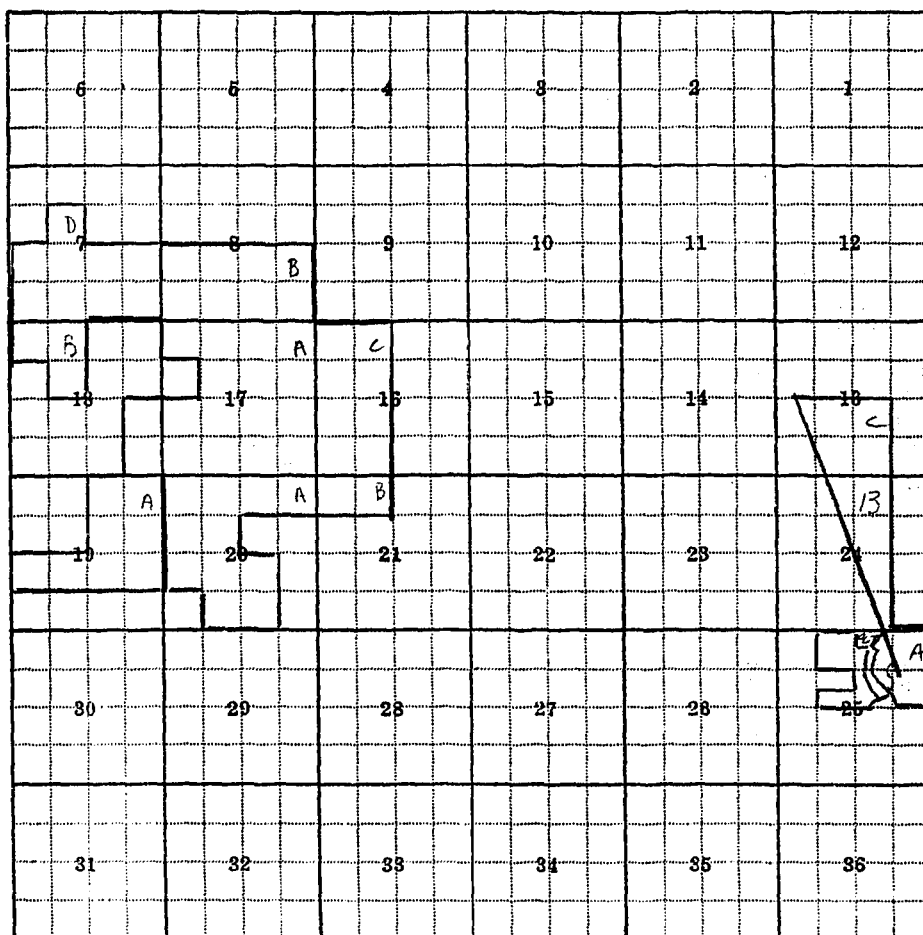
Adequate Supply: Yes..... No..... Explain.....

Remarks.....

River Basin.....

Also in: Plat No..... Twp..... Rge.....	Plat No..... Twp..... Rge.....	Plat No..... Twp..... Rge.....
Plat No..... Twp..... Rge.....	Plat No..... Twp..... Rge.....	Plat No..... Twp..... Rge.....

Information From:.....



Land Ownership.....

.....

.....

County TetonFarm Checked: Date 6-16-61By Geo. & Bill

STATE OF MONTANA
STATE ENGINEERS OFFICE
Water Resources Survey

T. 26N R. 6W Plat No. 9Photo No. 1T-110-1Legal Land Owner Roland J. & Myrl B. Peters Address BynumOperator Same Address Same

Water is delivered by:— 1. Private System; 2. Ditch Company; 3. State Project; 4. Federal Project; X 5. Irrigation District

App. No. Decree No.	NAME OF APPROPRIATOR TO WHOM DECREED	NAME OF STREAM	Date App. Date Priority	Miner's Inches	In Use	NAME OF DITCH (Water Delivered By)	No.	R/F	Present Irr. Acres	Irrigable Acres
See										
Dist.		Teton River				Highline "N" Canal & "C"	5	R	373	75
A-57	Kate Fincher	Blackleaf Creek	6-1-09	240	No					
A-69	Jessie F. Stonehouse	1/3								
	Wm. Stonehouse	1/6								
	Susanna L. Stonehouse	1/6								
	Charles C. Sheble	1/6								
	Estella V. Sheble	1/6								
A-73	Martha Weyman & Harry	Blackleaf Creek	7-28-08	3000	No-Part					
	King	Blackleaf Creek	10-31-04	8400	No-Part					
A-312	Jessie F. Stonehouse	1/3								
	Wm. Stonehouse	1/6								
	Susanna Stonehouse	1/6								
	Chas. Sheble	1/6								
	Estella V. Sheble	1/6								
		Johnson & Humble Coulees	7-28-08	600	No-Part					

NOTE: R—Denotes Regular Irrigation. F—Flood Irrigation. (Continued Next Page)

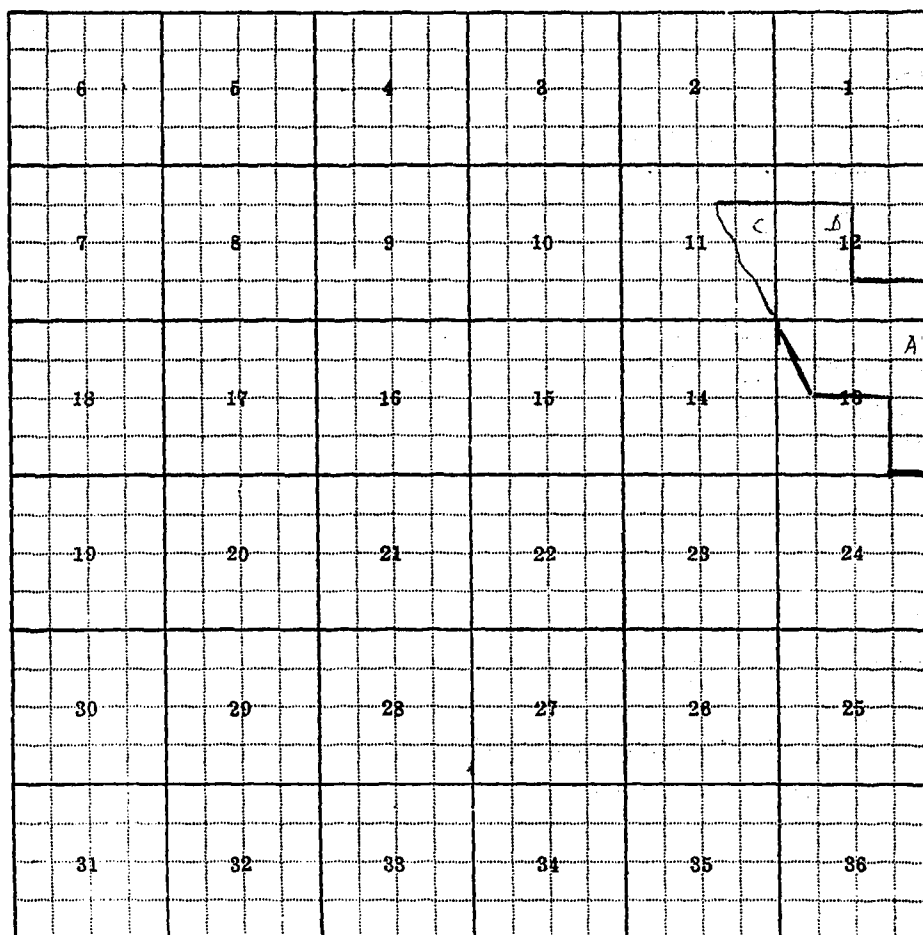
Adequate Supply: Yes..... No..... Explain.....

Remarks.....

River Basin.....

Also in: Plat No. Twp. Rge.	Plat No. Twp. Rge.	Plat No. Twp. Rge.
Plat No. Twp. Rge.	Plat No. Twp. Rge.	Plat No. Twp. Rge.

Information From:



Land Ownership.....

.....


.....

6	5	4	3	2	1
7	8	9	10	11	12
13	17	16	15	14	13
19	20	21	22	23	24
29	29	28	27	26	25
31	32	33	34	35	36

Land Ownership.....

.....

.....



Land Ownership

F-1-A
Cour
Farr
By..
Leg
O)
Wz

D

Katherine Willis

6	5	4	3	2	1
7	8	9	10	11	12
13	14	15	16	17	18
19	20	21	22	23	24
25	26	27	28	29	30
31	32	33	34	35	36

Land Ownership

County.....Teton.....

Farm Checked: Date 7-18-61.....

By.....Geo. & Bill.....

STATE OF MONTANA
STATE ENGINEERS OFFICE
Water Resources Survey

T. 26N. R. 6W..... Plat No.....9.....

Photo No. T- 50

Legal Land Owner.....Teton Co-op Reservoir Co.....Address.....Bryum.....

Operator.....	Address.....
---------------	--------------

Water is delivered by:— 1. Private System; 2. Ditch Company; 3. State Project; 4. Federal Project; 5. Irrigation District

[illegible]

NOTE: R—Denotes Regular Irrigation. F—Flood Irrigation.

Adequate Supply: Yes..... No..... Explain.....

Remarks	This ho'ding is on the dam site which was never constructed.- xWashed out approximately 1927
---------	--

River Basin

Also in: Plat No.....	Twp.....	Rge.....	Plat No.....	Twp.....	Rge.....	Plat No.....	Twp.....	Rge.....
Plat No.....	Twp.....	Rge.....	Plat No.....	Twp.....	Rge.....	Plat No.....	Twp.....	Rge.....

Information From:

D.P. Fabrick

6	5	4	3	2	1
7	8	9	10	11	12
13	17	16	15	14	13
19	20	21	22	23	24
30	29	28	27	26	25
31	32	33	34	35	36

Land Ownership _____

County.....Teton.....

Farm Checked: Date... 6-16-61.....

By.....Geo. & Bill.....

STATE OF MONTANA
STATE ENGINEERS OFFICE
Water Resources Survey



T. 26N. R. 6W. Plat No. 9.

Photo No. 1T-114

Legal Land Owner.....Clifford D. Trexler.....Address.....

Operator..... Leased by Peters..... Address..... Bynum.....

Water is delivered by:— 1. Private System; 2. Ditch Company; 3. State Project; 4. Federal Project; 5. Irrigation District

[illegible]

NOTE: R—Denotes Regular Irrigation. F—Flood Irrigation.


Adequate Supply: Yes..... No..... Explain.....
Remarks.....

[illegible]

River Basin

Also in: Plat No.....	Twp.....	Rge.....	Plat No.....	Twp.....	Rge.....	Plat No.....	Twp.....	Rge.....
Plat No.....	Twp.....	Rge.....	Plat No.....	Twp.....	Rge.....	Plat No.....	Twp.....	Rge.....

Information From:
Roland Peters & Sons



Land Ownership

Roland Peters & Sons.....

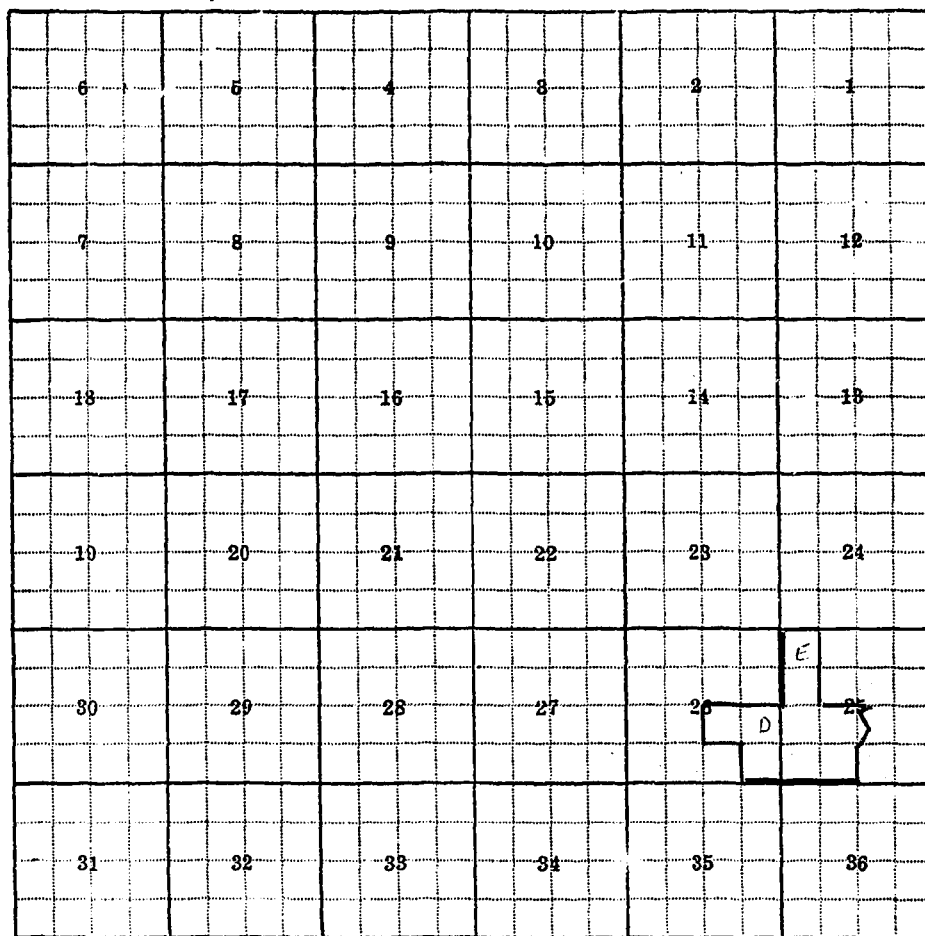
6	5	4	3	2	1
7	8	9	10	11	12
13	17	16	15	14	13
19	20	21	22	23	24
29	29	28	27	26	25
31	32	33	34	35	36

Land Ownership.....

.....

.....

Linda Whipple



Land Ownership.....
.....
.....

6	5	4	3	2	1
7	8	9	10	11	12
13	17	16	15	14	13
19	20	21	22	23	24
C					
B					
30	29	28	27	26	25
31	32	33	34	35	36

Land Ownership

.....

.....

County.....Teton.....

Farm Checked: Date 7-11-61.....

By.....Geo. & Bill.....

STATE OF MONTANA
STATE ENGINEERS OFFICE
Water Resources Survey



T. 26N R. 6W Plat No. 9.....

Photo No. 7T- 47-48-49.....

Legal Land Owner.....Kathryn U. Willis & Anna Gail Sabados..... Address.....Bryum.....

Operator.....Ira Perkins..... Address.....

Water is delivered by:— 1. Private System; 2. Ditch Company; 3. State Project; 4. Federal Project; 5. Irrigation District

App. No. Decree No.	NAME OF APPROPRIATOR TO WHOM DECREED	NAME OF STREAM	Date App. Date Priority	Miner's Inches	In Use	NAME OF DITCH (Water Delivered By)	No.	R/F	Present Irr. Acres	Irrigable Acres
*		Muddy Creek				Black Ditch	1	R	25	0
A-75	Anna Zgoda	Blackleaf Creek	6-20-12	500	No-Part					
A-119	Stewart J. & Blanche Edgar	Cohen Coulee	4-18-10	240	No-Part					
A-181	Anna Zgoda	Double Spring Coulee	6-19-12	200	No-Part					
A-404	Stewart J. & Blanche Edgar	Muddy Creek	4-18-10	240	No-Part					
A-413	John H. Welch et al	Muddy Creek	6-15-91	500	No-Part					
A-66	M Frank & Geo. Sabados & John Nowaslike	Blackleaf Creek	10-6-13	480	No-Part					
A-541	Michael Donahue	Spring Coulee	11-23-08	200	No-Part					
A-834	Dennis Holland	Bannatyne Springs	2-23-01	200	Stock-Part					
A-996	James McCarty	A Slough & Springs	5- -96	100	Stock-Part					
	* Ira Perkins operates and uses his water.									

NOTE: R—Denotes Regular Irrigation. F—Flood Irrigation.

Adequate Supply: Yes..... No..... Explain.....

Remarks.....

River Basin.....

Also in: Plat No..... Twp..... Rge.....	Plat No..... Twp..... Rge.....	Plat No..... Twp..... Rge.....	Plat No..... Twp..... Rge.....
Plat No..... Twp..... Rge.....	Plat No..... Twp..... Rge.....	Plat No..... Twp..... Rge.....	Plat No..... Twp..... Rge.....

Information From:

K. Willis

6	5	4	3	2	1
7	8	9	10	11	12
13	A	B	16	15	14
19		20	21	22	23
	C	D			
30		29	28	27	26
31	32	33	34	35	36

Land Ownership.....

.....

.....