

County TetonFarm Checked: Date 6-26-61By Geo. & Bill (Continued)Legal Land Owner Ora Knowlton Jr.Operator Same

Water is delivered by:— 1. Private System; 2. Ditch Company; 3. State Project; 4. Federal Project; 5. Irrigation District

STATE OF MONTANA
STATE ENGINEERS OFFICE
Water Resources SurveyT. 26N R. 3W Plat No. 7Photo No. 5T-30, 31, 325T-84, 88, 89, 109, 110

App. No. Decree No.	NAME OF APPROPRIATOR TO WHOM DECREED	NAME OF STREAM	Date App. Date Priorit.	Miner's Inches	In Use	NAME OF DITCH (Water Delivered By)	No.	R/F	Present Irr. Acres	Irrigable Acres
A-462	Ora E. Knowlton & H.L. Halladay	No Name Creek	5-11-97	75	Yes $\frac{1}{2}$	Knowlton D.	1	Uses $\frac{1}{2}$		
A-502	Herbert L. Halladay & Ora E. Knowlton	Rinker Creek	6-15-96	250	Yes $\frac{1}{2}$	Knowlton D.	1	F	425	0
A-901	Mary Carr	A Certain Swamp	10-25-04	300	Stock- Part					
A-1056	Em. I. Wright	Beaver Dam fed by Springs	4-1-95	160	Stock- Part					
Use		Cow Creek (all three forks)				Knowl. D.	1	F	150	0

NOTE: R—Denotes Regular Irrigation. F—Flood Irrigation.

Adequate Supply: Yes ☐ No ☐ ExplainRemarks Has $\frac{1}{2}$ pf. Reservoir water.

River Basin

Also in: Plat No. <u> </u> Twp. <u> </u> Rge. <u> </u>	Plat No. <u> </u> Twp. <u> </u> Rge. <u> </u>	Plat No. <u> </u> Twp. <u> </u> Rge. <u> </u>
Plat No. <u> </u> Twp. <u> </u> Rge. <u> </u>	Plat No. <u> </u> Twp. <u> </u> Rge. <u> </u>	Plat No. <u> </u> Twp. <u> </u> Rge. <u> </u>

Information From:

Ora Knowlton

County.....Teton.....

Farm Checked: Date.....6-26-61.....

By.....Geo. & Bill.....

Legal Land Owner.....Gra Knowlton, Jr.....

Operator.....Same.....

Water is delivered by:— 1. Private System;

2. Ditch Company;

3. State Project;

4. Federal Project;

5. Irrigation District

STATE OF MONTANA
STATE ENGINEERS OFFICE
Water Resources Survey

T. 26N. R. 8W. Plat No. 7.....

Photo No. 51-30, 31, 32.....

BT- 84, 82, 89, 109, 110.....

Address.....Bynum.....

Address.....

App. No. Decree No.	NAME OF APPROPRIATOR TO WHOM DECREED	NAME OF STREAM	Date App. Date Priority	Miner's Inches	In Use	NAME OF DITCH (Water Delivered By)	No.	R/F	Present Irr. Acres	Irrigable Acres
A-3	Edward Larkin	(Larkin Creek)								
A-4	Thos. Swanton & Frank J. Shannon	Adams Creek	8-11-94	75	Flood					
A-5	Adolph Aman (Collins)	Adams Creek	8-10-01	400	Part					
A-59	Daniel W. Hoy	Aman Coulee	8-30-98	100	No					
A-79	Daniel W. Hoy	Blackleaf Creek	6-10-95	100	Yes	Knowlton D.	1	R)		
A-89	Abraham L. Hoy	So. Fk. Blackleaf Creek	6-15-96	400	Yes	Knowlton D.	1	R)		
A-201	J. Garnett Barrett	Bradley Creek	6-10-94	200	No					
A-306	Albert L. & Herbert Halladay	So. Fk. Dupuyer Creek	6-14-13	360	No					
A-307	Leon Roy Moore	Jack Graham Gulch	5-26-97	150	Flood	Knowlton D.	1	F		
A-427	Sanford E. Trisler	Jack Graham Gulch	9-19-10	80	Part	Knowlton D.	1	F		
		Muddy Creek	11-15-16	250	No					

(Continued next Page)

NOTE: R—Denotes Regular Irrigation. F—Flood Irrigation.

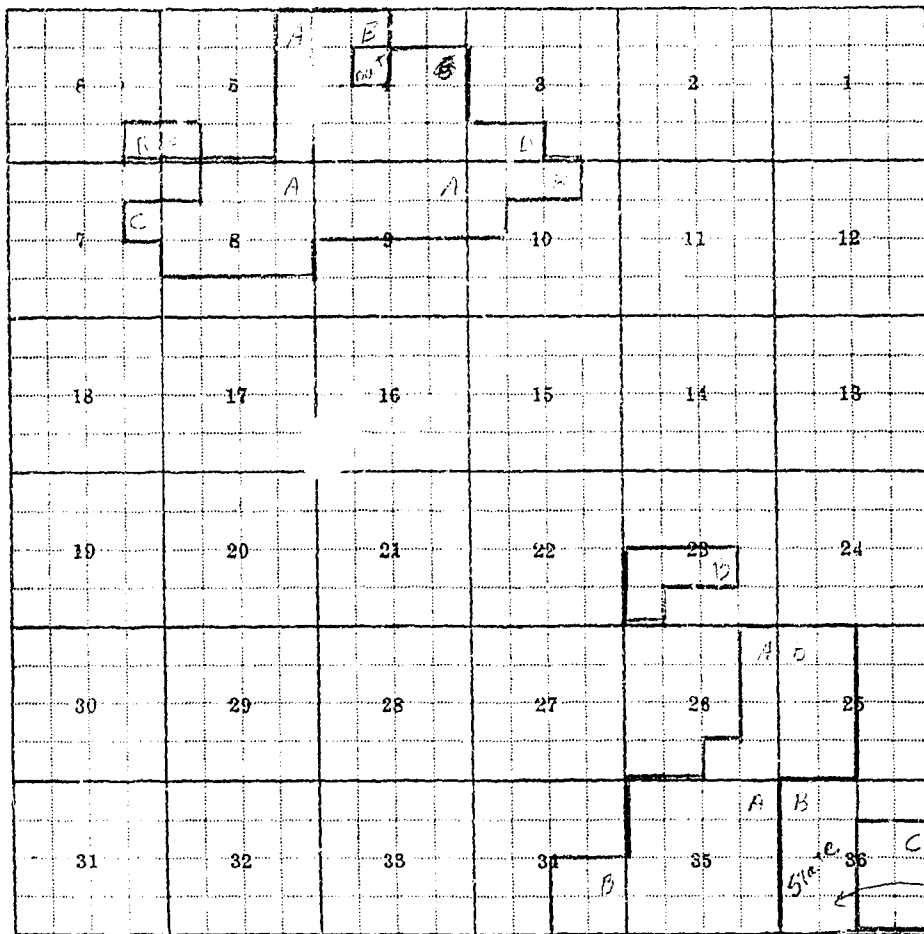
Adequate Supply: Yes.....No.....Explain.....

Remarks.....

River Basin.....

Also in: Plat No.....	Twp.....	Rge.....	Plat No.....	Twp.....	Rge.....	Plat No.....	Twp.....	Rge.....
Plat No.....	Twp.....	Rge.....	Plat No.....	Twp.....	Rge.....	Plat No.....	Twp.....	Rge.....

Information From:

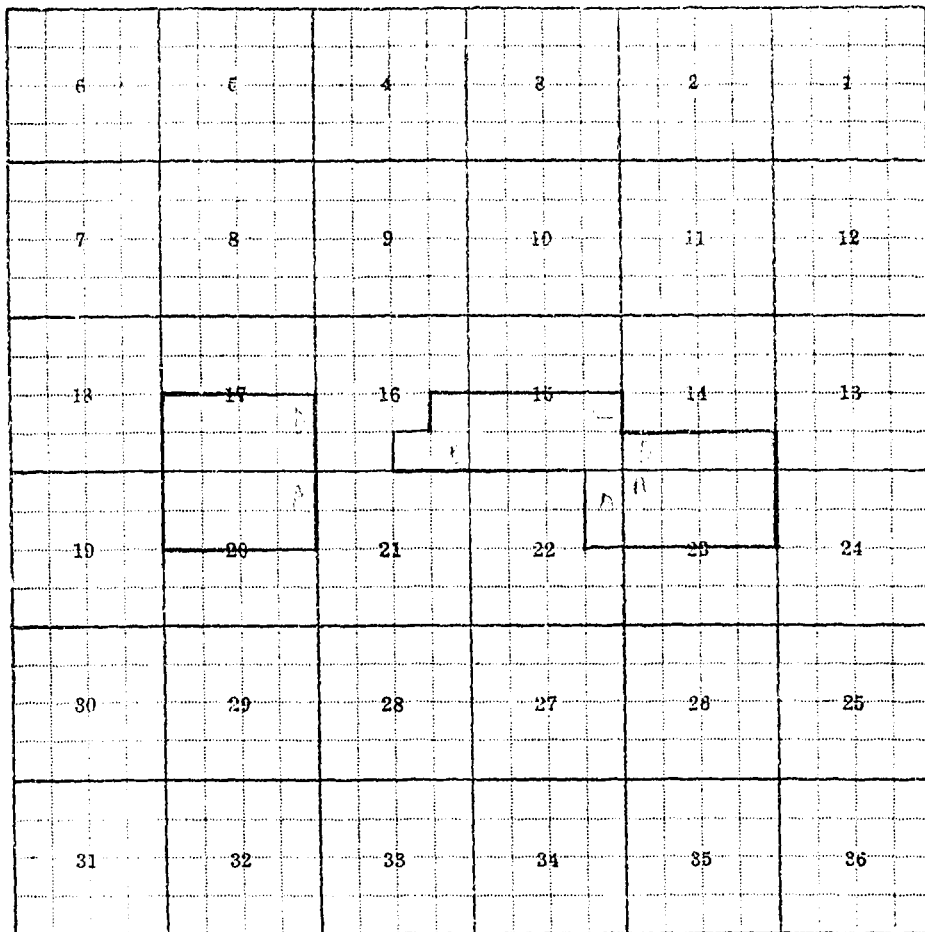


Land Ownership

.....

.....

Duard Pollock -Mearlin Matche



Land Ownership

.....

.....

F-1-A-5M

County.

Farm C

By.....

Legal 1

Opera

Water

App. Degree
A-4
A-2
A-3
A-5
A-3
A-3
A-4
A-4
A-4
A-4

NOTE

Adeq
Rema

1

F-1-A-5M-1-62-7488

County..... Teton

Farm Checked: Date 6-13-61

By..... Geo. & Bill

Legal Land Owner..... Henry J. & Marie C. Ostle

Operator..... Henry J. Ostle

Water is delivered by:— 1. Private System:

2. Ditch Company:

3. State Project:

4. Federal Project:

5. Irrigation District

STATE OF MONTANA
STATE ENGINEERS OFFICE
Water Resources Survey

T. 26N. R. 27E. Plat No. 7

Photo No. 51-86, 85, 84,

51-112, 113, 114

Address..... Bynum

Address.....

App. No. Ditch No.	NAME OF APPROPRIATOR TO WHOM DECREED	NAME OF STREAM	Date App. Date Priority	Miner's Inches	In Use	NAME OF DITCH (Water Delivered By)	No.	R/F	Present Irr. Acres	Irrigable Acres
A-4	Thos. Swanton & Frank J. Shannon	Adams Creek	8-10-01	400	No- Part					
A-26	Herbert L. Halladay	Bear Creek	4-4-04	200	No					
A-306	Albert L. & Herbert L. Halladay	Jack Graham Gulch	5-26-97	110	Yes-1	Ostle	1	F		
A-307	Leon Moore	Jack Graham Gulch	9-19-10	20	Yes-1	Ostle	1	F		
A-325	Cora B. Halladay	Kropp Creek	6-12-01	300	Yes	Ostle	1	F		
A-326	Herbert Halladay	Kropp Creek	5-9-86	80	Yes	Ostle	1	F		
A-408	Elizabeth Gillan & James Collins	Muddy Creek	11-22-06	600	Part-Yes					
A-461	Anna W. Halladay	No Name Creek	11-13-00	200	Yes	Ostle	1	F		
A-462	Ora E. Knowlton & H.L. Halladay	No Name Creek	5-11-97	75	Part	Ostle	1	F		
A-502	Herb Halladay & Ora E. Knowlton	Rinker Creek	6-15-96	250	Yes	Ostle	1	R	295	0

NOTE: R—Denotes Regular Irrigation. F—Flood Irrigation.

(Continued next page)

Adequate Supply: Yes No Explain

Remarks

River Basin

Also in: Plat No. Twp. Rge.	Plat No. Twp. Rge.	Plat No. Twp. Rge.	Plat No. Twp. Rge.
Plat No. Twp. Rge.	Plat No. Twp. Rge.	Plat No. Twp. Rge.	Plat No. Twp. Rge.

Information From:

2. 84.

County Teton

Farm Checked: Date 6-12-61.....

By Geo. & Bill

Legal Land Owner.....Herry

Operator Henry

Water is delivered by:— Xl. Private System;

STATE OF MONTANA
STATE ENGINEERS OFFICE
Water Resources Survey

T 26N R 8E Plat No. 7

Photo No. 5T 86, 85, 84.....

ST-112, 113, 114

(Continued)

Address

Address

2. Ditch Company.

3. State Project;

4 Federal Project;

5. Irrigation District

Percent Acres	Irrigable Acres
100	100
90	90
80	80
70	70
60	60
50	50
40	40
30	30
20	20
10	10
0	0

Adequate Supply: Yes ☐ No ☐ Explain.....

Remarks.....

Remarks.....

River Basin

Also in: Plat No. Twp. Rge.	Plat No. Twp. Rge.	Plat No. Twp. Rge.
Plat No. Twp. Rge.	Plat No. Twp. Rge.	Plat No. Twp. Rge.

Information From:

County.....Teton.....

Farm Checked: Date 7-20-61

By Geo. & Bill

STATE OF MONTANA
STATE ENGINEERS OFFICE
Water Resources Survey

T. 26N R. 8W Plat No. 7

Photo No. 5T- 28, 88

57-30

Legal Land Owner Deard R. & Jeanne K. Pollock Address Brynm

Operator Address

Water is delivered by:— 1. Private System; 2. Ditch Company; 3. State Project; 4. Federal Project; 5. Irrigation District

[illegible]

NOTE: R—Denotes Regular Irrigation. F—Flood Irrigation.

Adequate Supply: Yes ☐ No ☐ Explain _____

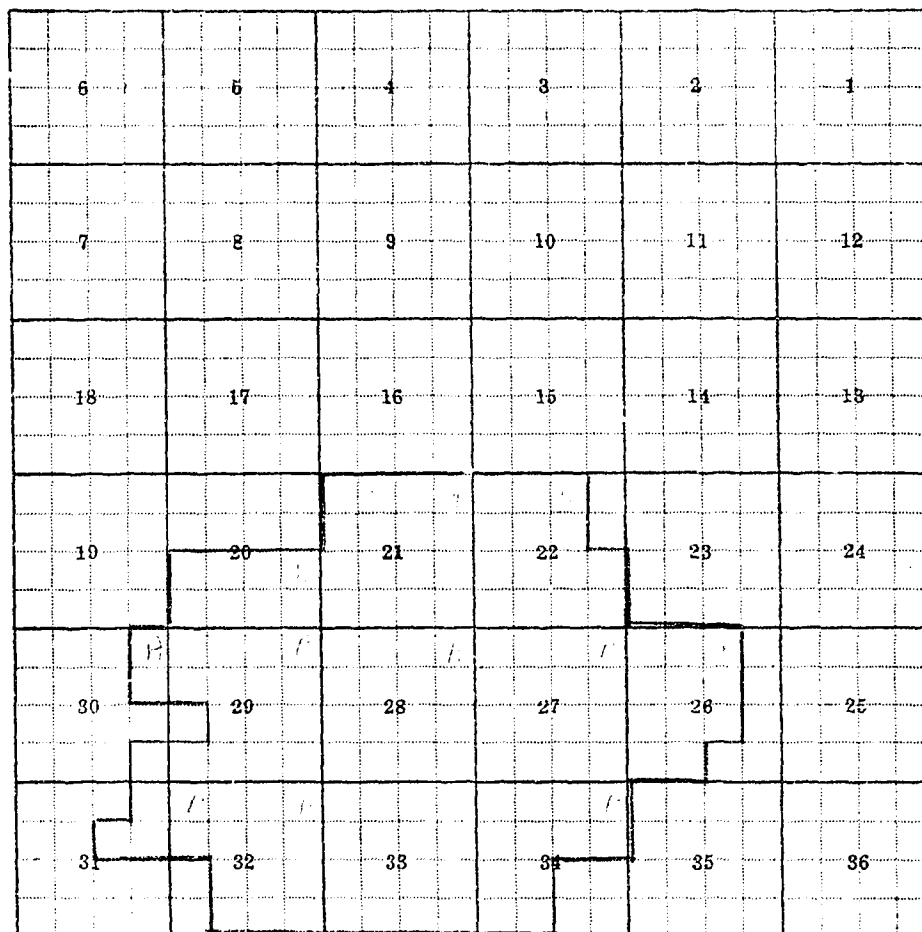
Remarks	
---------	--

River Basin

Also in: Plat No. 8	Twp. 26N	Rge. 7E	Plat No.	Twp.	Rge.	Plat No.	Twp.	Rge.
Plat No.	Twp.	Rge.	Plat No.	Twp.	Rge.	Plat No.	Twp.	Rge.

Information From:

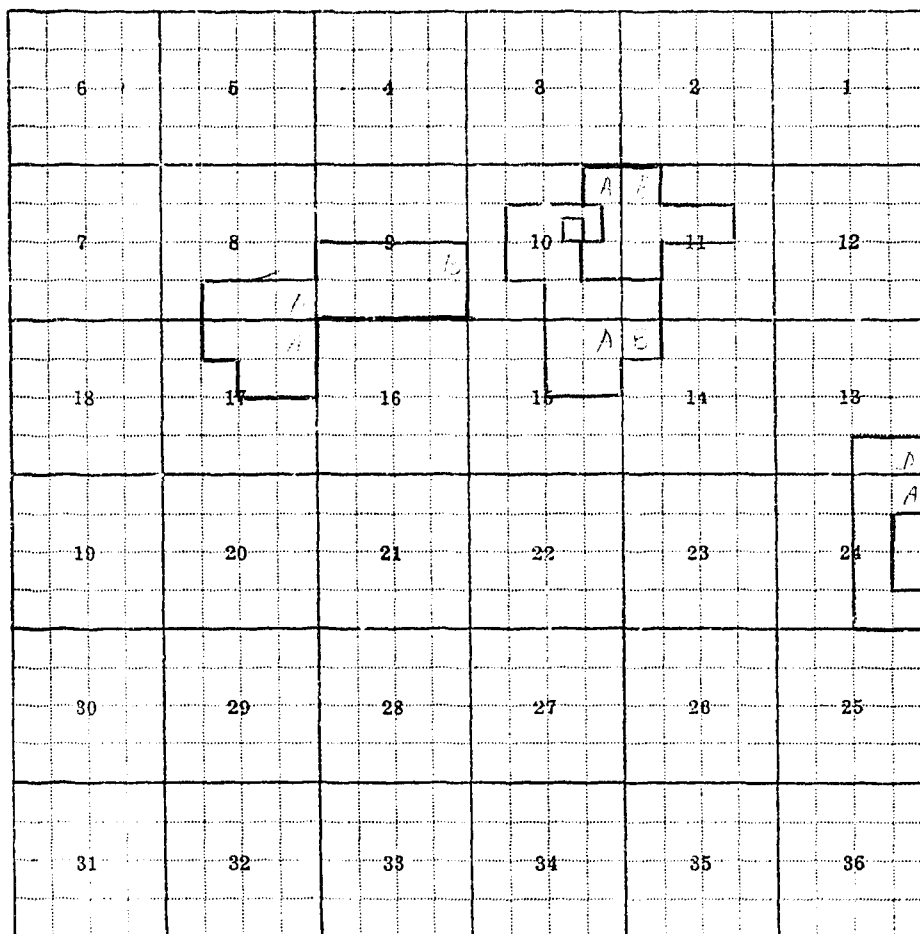
Duard Pollock



Land Ownership

.....

.....



State
leased by
Pollock

Land Ownership

.....

.....

County.....Teton

Farm Checked: Date, 7-20-61

By.....Geo. & Bill.....

STATE OF MONTANA
STATE ENGINEERS OFFICE
Water Resources Survey

T. 26N R. 8N Plat No. 7

Photo No. 5T-28

Legal Land Owner Theodore Ringham Address Ryegum

Operator	Same	Address
.....

Water is delivered by:—☒ 1. Private System; 2. Ditch Company; 3. State Project; 4. Federal Project; 5. Irrigation District

[illegible]

NOTE: R—Denotes Regular Irrigation. F—Flood Irrigation.

Adequate Supply: Yes No Explain

Remarks * Picks up waste only- has no heading on stream
** Divides with Campbell - 2/3 to Campbell and 1/3 to Ringham

River Basin.....

Also in: Plat No.....	Twp.....	Rge.....	Plat No.....	Twp.....	Rge.....	Plat No.....	Twp.....	Rge.....
Plat No.....	Twp.....	Rge.....	Plat No.....	Twp.....	Rge.....	Plat No.....	Twp.....	Rge.....

Information From:

Theodore Ringham.....

	6	5	4	3	2	1
7	8	9	10	11	12	13
18	17	16	15	14	13	12
10	20	21	22	23	24	25
30	29	28	27	26	25	24
31	32	33	34	35	36	37

Land Ownership

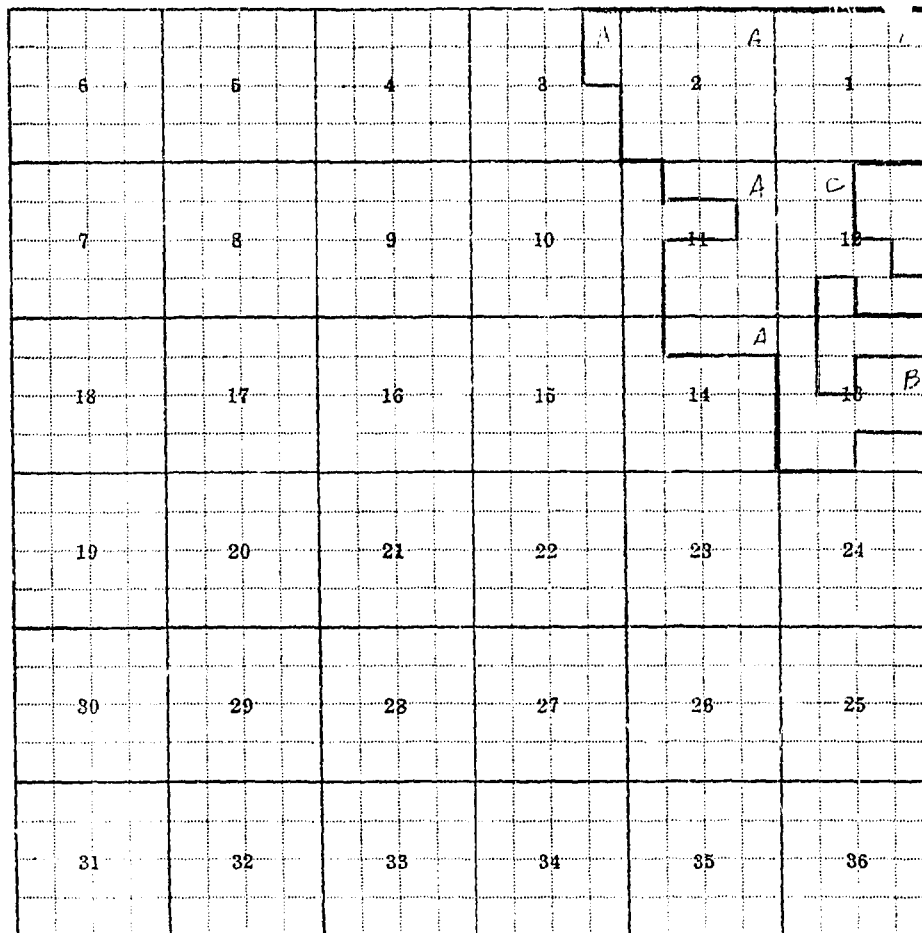


Wendell C. Smith



Wendell C. Smith, Owner, Land by Kingdon

Field Survey.....



Land Ownership

.....

.....

T. Ringham

6	5	4	3	2	1
7	8	9	10	11	12
13	14	15	16	17	18
19	20	21	22	23	24
25	26	27	28	29	30
31	32	33	34	35	36

Land Ownership

.....


.....

8

strict

rigable Acres

0



Land Ownership

F-1-1

Cou

Fari

By..

Leg

Op

Wat

Ar Dec

A-

A-

NOT

Ade

Ren

A

Information From:

3.....

.....

.....

.....

.....

ct

able

res

.....

.....

.....

.....

.....

.....

.....

.....

.....

.....

.....

.....

.....

.....

.....

	6	5	4	3	2	1
7	8	9	10	11	12	
13	17	16	15	14	13	
19	20	21	22	23	24	
30	29	28	27	26	25	
31	32	33	34	35	36	

Land Ownership

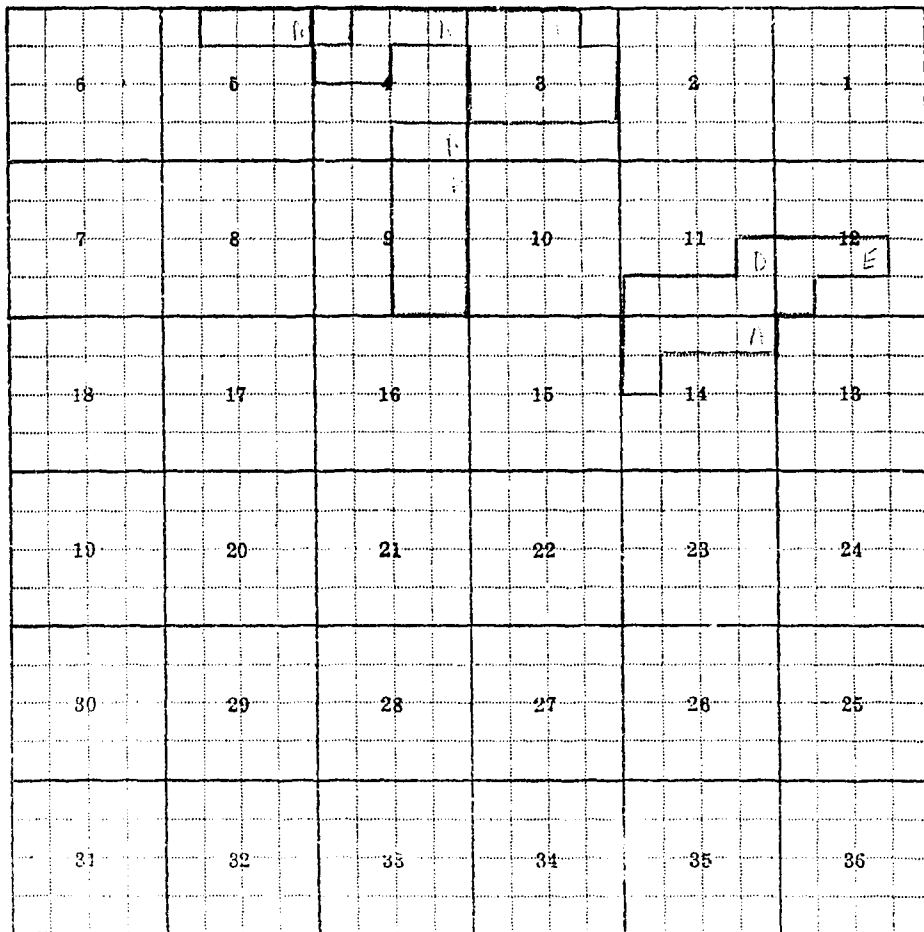
.....

.....

8.....

istrict

Irrigable Acres
0



Land Ownership

.....

.....

Walter Campbell

Information From:

6	5	4	3	2	1
7	8	9	10	11	12
18	17	16	15	14	13
				D	C
19	20	21	22	23	24
30	29	28	27	26	25
31	32	33	34	35	36

Land Ownership

.....

.....

Stokes

6	5	4	3	2	1	
7	8	9	10	11	12	
18	17	16	15	14	13	
10	20	21	22	23	24	
30	29	28	27	26	25	
31	32	33	34	35	36	

Land Ownership

.....

.....

County.....leton.....

Farm Checked: Date.....9-14-61.....

By Bill L.

Legal Land Owner.....Addisen V. Finkelburg

Operator Miller Colony ?

Water is delivered by:— 1. Private System; 2. Ditch Company; 3. State Project; 4. Federal Project; 5. Irrigation District

T. 26N. R. 7W. Plat No. 8.

Photo No. 6T-90.....

[illegible]

NOTE: R—Denotes Regular Irrigation. F—Flood Irrigation.

Adequate Supply: Yes..... No..... Explain.....
Remarks.....

River Basin

Also in: Plat No.	Twp.	Rge.	Plat No.	Twp.	Rge.	Plat No.	Twp.	Rge.
Plat No.	Twp.	Rge.	Plat No.	Twp.	Rge.	Plat No.	Twp.	Rge.

Information From:

Field Survey

5	6	4	3	2	1
7	8	9	10	11	12
18	17	16	15	14	13
19	20	21	22	23	24
30	29	28	27	26	25
31	32	33	34	35	36

Land (ownership)

.....

.....

Water is delivered by:— 1. Private System; 2. Ditch Company; 3. State Project; 4. Federal Project; 5. Irrigation District

Information From:

6	5	4	3	2	1
7	8	9	10	11	12
18	17	16	15	14	13
19	20	21	22	23	24
30	29	28	27	26	25
31	32	33	34	35	36

Land Ownership

.....

.....

A. J. Campbell

6	5	4	3	2	1
7	8	9	10	11	12
18	17	16	15	14	13
19	20	21	22	23	24
30	29	28	27	26	25
31	32	33	34	35	36

Land Ownership

.....

.....

County. Teton

Farm Checked: Date.....?

By Bill H. & Geo. - Bill L.

STATE OF MONTANA
STATE ENGINEERS OFFICE
Water Resources Survey

T. 26N. R. 7.1 Plat No. 2.

Photo No.

Legal Land Owner..... Miller Colony..... Address.....

Operator	Same	Address
1		
2		
3		
4		
5		
6		
7		
8		
9		
10		
11		
12		
13		
14		
15		
16		
17		
18		
19		
20		
21		
22		
23		
24		
25		
26		
27		
28		
29		
30		
31		
32		
33		
34		
35		
36		
37		
38		
39		
40		
41		
42		
43		
44		
45		
46		
47		
48		
49		
50		
51		
52		
53		
54		
55		
56		
57		
58		
59		
60		
61		
62		
63		
64		
65		
66		
67		
68		
69		
70		
71		
72		
73		
74		
75		
76		
77		
78		
79		
80		
81		
82		
83		
84		
85		
86		
87		
88		
89		
90		
91		
92		
93		
94		
95		
96		
97		
98		
99		
100		

Water is delivered by:— 1. Private System; 2. Ditch Company; 3. State Project; 4. Federal Project; 5. Irrigation District

App. No. Decree No.	NAME OF APPROPRIATOR TO WHOM DECREE	NAME OF STREAM	Date App. Date Priority	Miner's Inches	In Use	NAME OF DITCH (Water Delivered By)	No.	R/F	Present Irr. Acres	Irrigable Acres
A-51	Tom M. Austad	Blackleaf Creek	8-2-12	400	Stock					
A-400	Bainbridge Percy Clark	Muddy Creek	7-16-85	500	Yes-					
					Part	Miller Colony D.	1	F)		
A-446	Bainbridge Percy Clark	So. Fork Muddy Creek	8-24-85	300	Yes	Miller Colony D.	1	F)	535	0
A-410	John Joseph Hannan	Muddy Creek	4-10-12	1200	Stock-					
					Part					
A-400		Muddy Creek								
A-446		So. Fork Muddy Creek				Holland D.	1	F	55	0
A-205	A.S. Clark	So. Fork Dupuyer Creek	1-14-02	2000	No Part					
A-206	E.F. Clark	So. Fork Dupuyer Creek	9-10-95	1000	No-Part					

NOTE: R—Denotes Regular Irrigation. F—Flood Irrigation.

Adequate Supply: Yes ☐ No ☐ Explain:

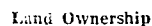
Remarks:	A-400 & A-446 also used on State land
----------	---------------------------------------

River Basin

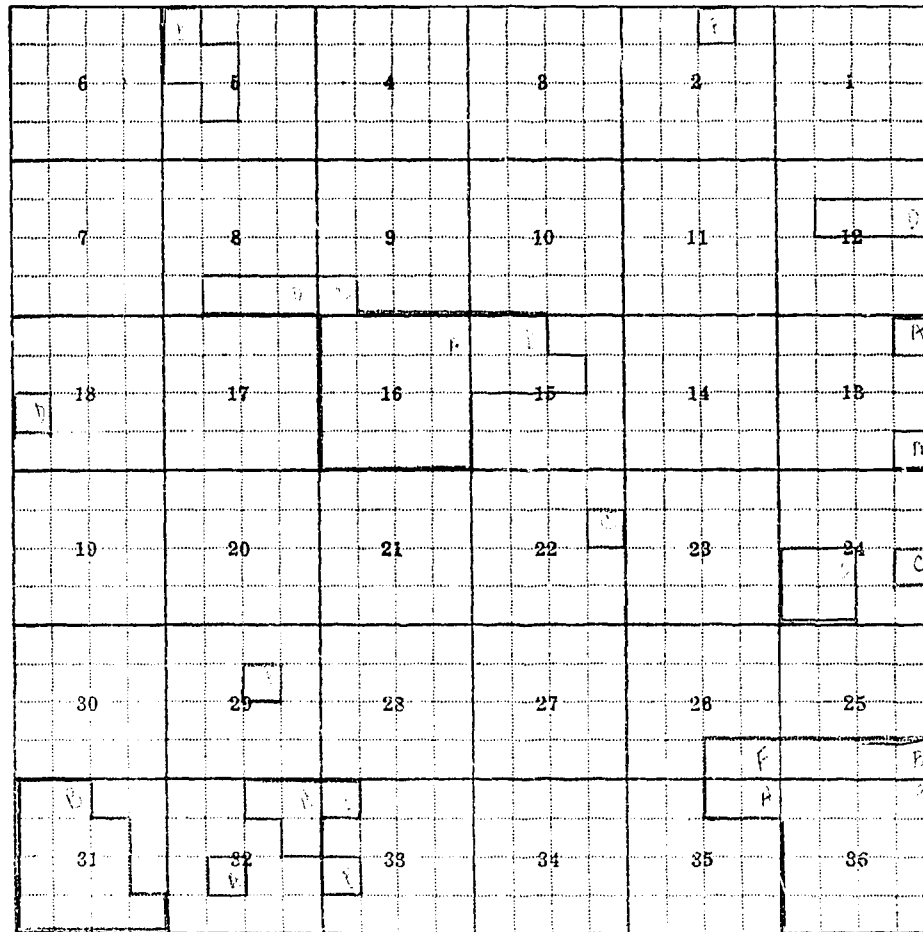
Also in: Plat No. 9	Twp. 26N	Rge 6W	Plat No. 17	Twp. 25N	Rge 8W	Plat No. 18	Twp. 25N	Rge 7W
Plat No. 26	Twp. 25N	Rge 8W	Plat No. 10	Twp. 26N	Rge 5W	Plat No. 19	Twp. 25N	Rge 6W

Information From:

Miller Colony



Land Ownership



Land Ownership

County.....Teton.....

Farm Checked: Date.....2-8-14-61

By Geo. & Bill H. - Bill L.

STATE OF MONTANA
STATE ENGINEERS OFFICE
Water Resources Survey

T. 26N. R. 7N. Plat No. 8.

Photo No. 5T-4 to 5T-8
6T-113 to 6T-118
6T-88 to 6T-93

Legal Land Owner..... Montana, State of Address.....

Operator..... Miller Colony Sec. 31-32-33..... Address.....

Water is delivered by:— 1. Private System; 2. Ditch Company; 3. State Project; 4. Federal Project; 5. Irrigation District

[illegible]

NOTE: R—Denotes Regular Irrigation. F—Flood Irrigation.

Adequate Supply: Yes..... No ☒ Explain... Flood water.....
Remarks

_____River Basin_____

...River Basin

Also in: Plat No.....	Twp.....	Rge.....	Plat No.....	Twp.....	Rge.....	Plat No.....	Twp.....	Rge.....
Plat No.....	Twp.....	Rge.....	Plat No.....	Twp.....	Rge.....	Plat No.....	Twp.....	Rge.....

Information From:

Miller Colony

Water is delivered by:— 1. Private System; 2. Ditch Company; 3. State Project; 4. Federal Project; 5. Irrigation District

ॐ नमो भगवते वासुदेवाय ॥

Photo No. 6T-89

Field Survey

6	5	4	3	2	1
7	8	9	10	11	12
18	17	16	15	14	13
19	20	21	22	23	24
30	29	28	27	26	25
31	32	33	34	35	36

Land Ownership

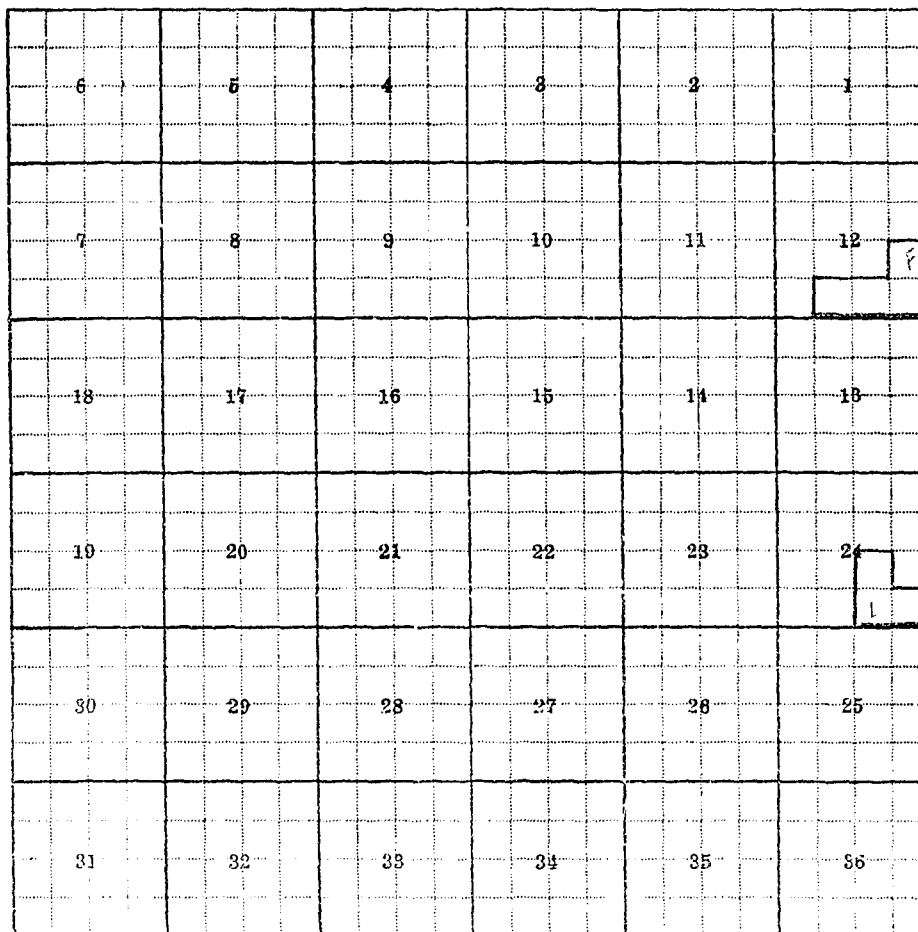
.....

.....

istrict

Irrigable
Acres

0



Land Ownership

.....

.....

Duard Foileck

F-1-A-5M-1-62-744

County.....Teton.....

Farm Checked: Date..7-20-61.....

By.....Geo. & Bill.....

Legal Land Owner.....Theodore Ringham.....

Operator.....

Water is delivered by:— 1. Private System;

2. Ditch Company;

3. State Project;

4. Federal Project;

5. Irrigation District

STATE OF MONTANA
STATE ENGINEERS OFFICE
Water Resources Survey

T...26N.R...7E... Plat No...3.....

Photo No...51- 6.....

App. No. Decree No.	NAME OF APPROPRIATOR TO WHOM DECREED	NAME OF STREAM	Date App. Date Priority	Miner's Inches	In Use	NAME OF DITCH (Water Delivered By)	No.	R/F	Present Irr. Acres	Irrigable Acres
		*So. Fork Dupuyer Creek				Ringham	1	R)	193	
A-53	Henry E. Belcher	Blackleaf Creek	9-26-99	300	Yes		1	F)		
A-68	Pete Smith	Blackleaf Creek	6-14-10	200	No					
A-90	H.E. Belcher	Brookdale Creek	4-21-00	300	Stock					
A-400	E.F. Clark	Muddy Creek	7-16-95	500	No-Part					
A-410	John Joseph Hannan et al	Muddy Creek	4-10-12	1200	No-Part					
A-626	Mary Deschenau	Squaw Coulee	7-15-03	100	No-Part					
A-627	John B.T. Deschenau	Squaw Coulee	6-15-02	100	No-Part					
*A-205	A.S. Clark	So. Fork Dupuyer Creek	1-14-02	2000	Yes-Part					
*A-206	E.F. Clark	So. Fork Dupuyer Creek	9-10-95	1000	Yes-Part					

NOTE: R—Denotes Regular Irrigation. F—Flood Irrigation.

Adequate Supply: Yes..... No..... Explain.....

Remarks.....* Picks up - No direct ditch heading.....

River Basin.....

Also in: Plat No..... Twp..... Rge.....	Plat No..... Twp..... Rge.....	Plat No..... Twp..... Rge.....
Plat No..... Twp..... Rge.....	Plat No..... Twp..... Rge.....	Plat No..... Twp..... Rge.....

Information From:

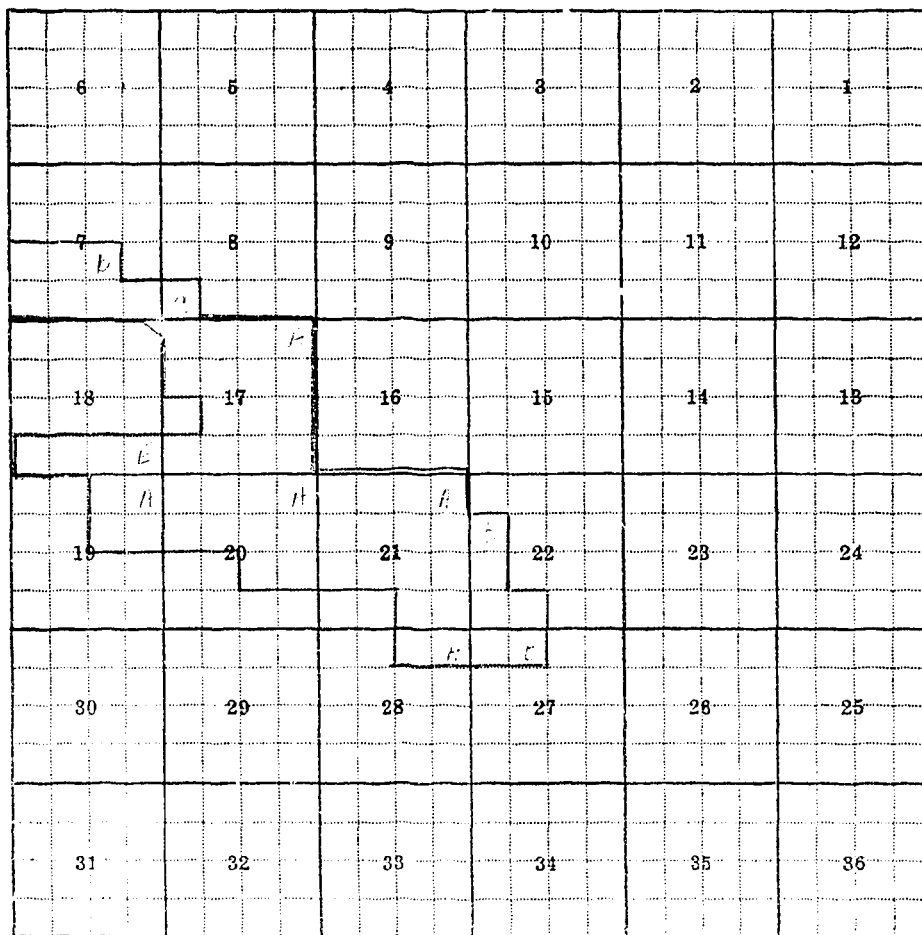
Theodore Ringham.....

6	5	4	3	2	1
7	8	9	10	11	12
18	17	16	15	14	13
19	20	21	22	23	24
30	29	28	27	26	25
31	32	33	34	35	36

Land Ownership

.....

.....



Land Ownership _____

County, Teton

Farm Checked: Date 7-27-61

By Eill & Geo.

STATE OF MONTANA
STATE ENGINEERS OFFICE
Water Resources Survey

T. 25N. R. 71. Plat No. 8.

Photo No. 67-113, 93

Legal Land Owner: Rockport Colony Address: Pendroy

Operator	Same	Address.

Water is delivered by:— 1. Private System; 2. Ditch Company; 3. State Project; 4. Federal Project; 5. Irrigation District

[illegible]

NOTE: R—Denotes Reg. ation. F—Flood Irrigation.

Adequate Supply: Yes...		Exp. 1	
Remarks			

River Basin

Also in: Plat No. Twp. 27N Rge. 3E	Plat No. Twp. Rge.	Plat No. Twp. Rge.	Plat No. Twp. Rge.
Plat No. Twp. Rge.	Plat No. Twp. Rge.	Plat No. Twp. Rge.	Plat No. Twp. Rge.

Information From:

valdner
d. ~~id drop~~

							A
6	5	4	3	2	1		
7	8	9	10	11	12		
18	17	16	15	14	13		
19	20	21	22	23	24		
30	29	28	27	26	25		
31	32	33	34	35	36		

Land Ownership

.....

.....

Information From:

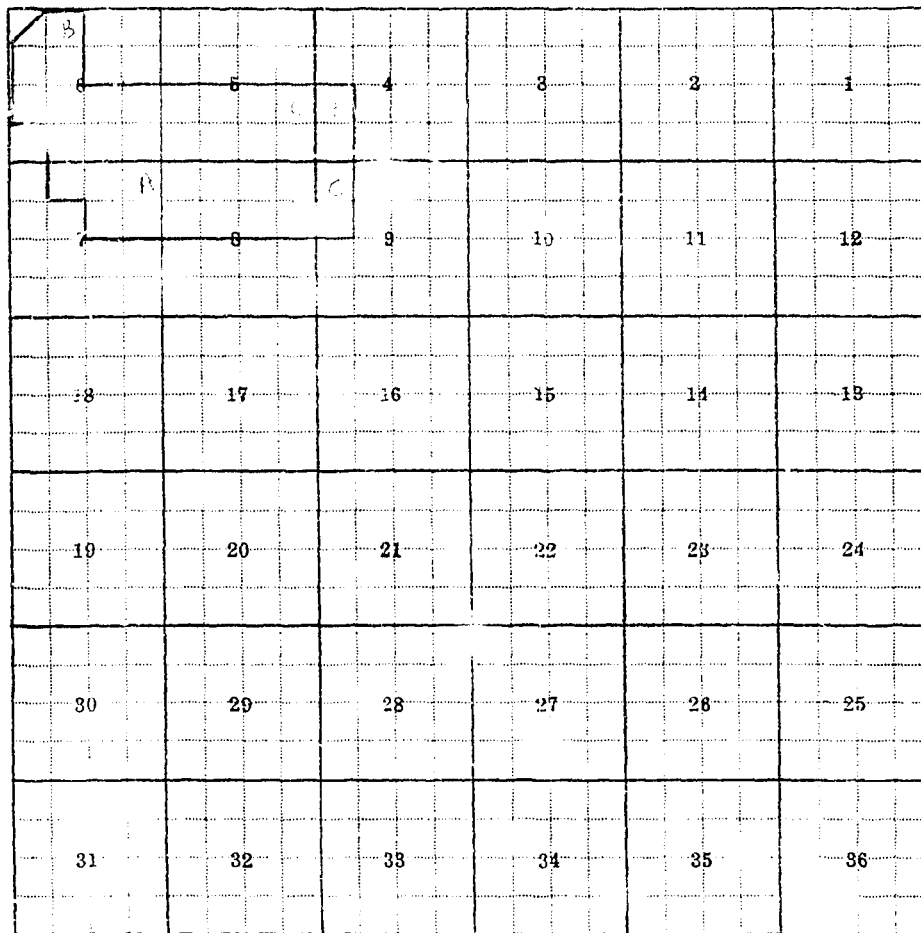
6	5	4	3	2	1
7	8	9	10	11	12
13	14	15	16	17	18
19	20	21	22	23	24
25	26	27	28	29	30
31	32	33	34	35	36

Land Ownership

.....

.....

M. Bentall



Land Ownership

.....

.....

Grayden Green

6	5	4	3	2	1
7	8	9	10	11	12
18	17	16	15	14	13
19	20	21	22	23	24
30	29	28	27	26	25 ⁰
31	32	33	34	35	36

Land Ownership

.....

.....

County.....Teton.....

Farin Checked: Date...7-10-61.....

By Bill & Geo.

STATE OF MONTANA
STATE ENGINEERS OFFICE
Water Resources Survey

T 26N R 6W Plat No... 2

Photo No. 1T-109

Legal Land Owner.....T.A. & Edith Cornett.....Address.....

Operator..... Jack Campbell ? Address..... Penderoy

Water is delivered by:— 1. Private System; 2. Ditch Company; 3. State Project; 4. Federal Project; 5. Irrigation District

[illegible]

NOTE: R—Denotes Regular Irrigation. F—Flood Irrigation.

Adequate Supply: Yes. No. Explain
Remarks.

...River Basin

Also in: Plat No.	Twp.	Rge.	Plat No.	Twp.	Rge.	Plat No.	Twp.	Rge.
Plat No.	Twp.	Rge.	Plat No.	Twp.	Rge.	Plat No.	Twp.	Rge.

Information From:

Field Check & Grayden Green

6	5	4	3	2	1	<input type="checkbox"/>
7	8	9	10	11	12	
18	17	16	15	14	13	
19	20	21	22	23	24	
30	29	28	27	26	25	
31	32	33	34	35	36	

Land Ownership

.....

.....