

Land Ownership ☒ Delbert Connor  
☒ Clarence A. Connor

County. Teton

Farm Checked: Date.....5-3.....

Bv Geo. & Bill:

STATE OF MONTANA  
STATE ENGINEERS OFFICE  
Water Resources Survey

T. 27N R. 9N Plat No. 1

Photo No. 5T - 172

5T - 162-2

Legal Land Owner..... Joseph & Mary Parocai..... Address..... Dupuyer.....

Operator \_\_\_\_\_ Parocai Bros. \_\_\_\_\_ Address \_\_\_\_\_

Water is delivered by:— 1. Private System; 2. Ditch Company; 3. State Project; 4. Federal Project; 5. Irrigation District

[illegible]

**NOTE: R—Denotes Regular Irrigation. F—Flood Irrigation.**

Adequate Supply: Yes ☐ No ☐ Explain.....

Remarks: \_\_\_\_\_

River Basin

Also in: Plat No. 2	Twp. 27N	Rge. 8W	Plat No.	Twp.	Rge.	Plat No.	Twp.	Rge.
Plat No.	Twp.	Rge.	Plat No.	Twp.	Rge.	Plat No.	Twp.	Rge.

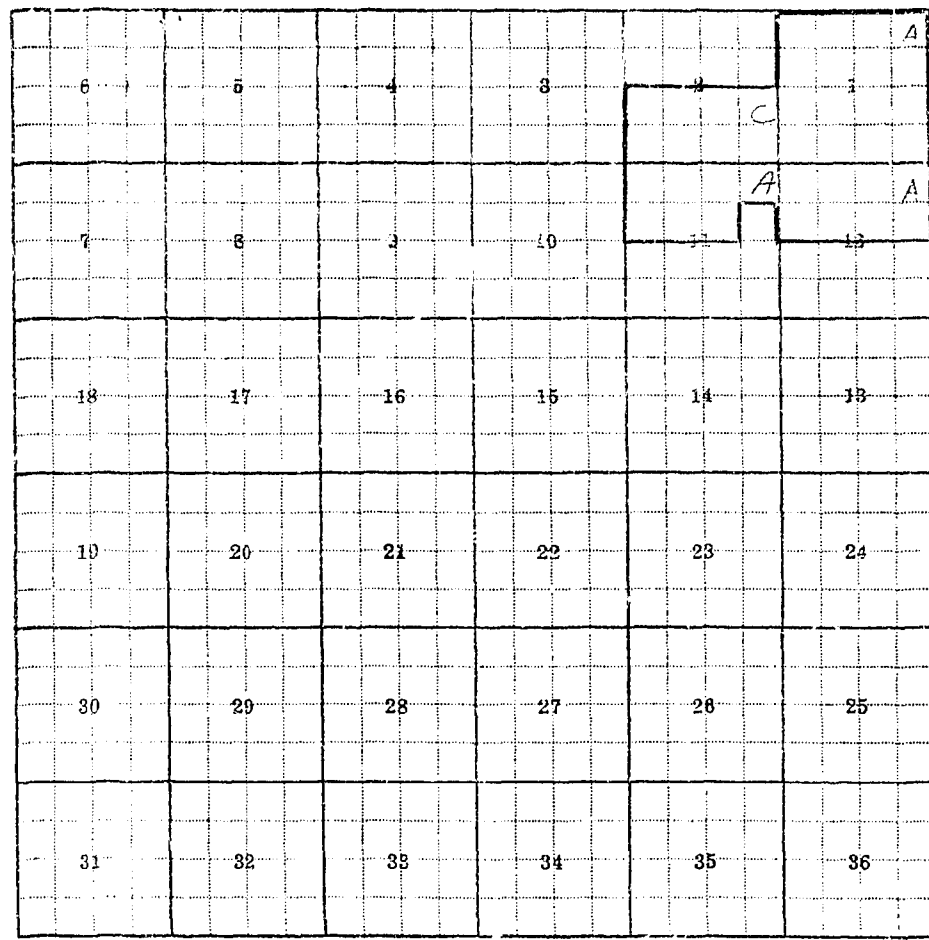
Information From:

Parocai Bros.

1

istrict

Irrigable Acres
0



Land Ownership .....

.....

.....

County.....Teton.....

Farm Checked: Date.....5-4.....

By.....George & Bill.....

STATE OF MONTANA  
STATE ENGINEERS OFFICE  
Water Resources Survey

T. 27N. R. 27. Plat No. 1.

Photo No. 162

Legal Land Owner..... John Rappold ..... Address..... Dugoyer.....

Operator	Same	Address
10	10	10
20	20	20
30	30	30
40	40	40
50	50	50
60	60	60
70	70	70
80	80	80
90	90	90
100	100	100
110	110	110
120	120	120
130	130	130
140	140	140
150	150	150
160	160	160
170	170	170
180	180	180
190	190	190
200	200	200
210	210	210
220	220	220
230	230	230
240	240	240
250	250	250
260	260	260
270	270	270
280	280	280
290	290	290
300	300	300
310	310	310
320	320	320
330	330	330
340	340	340
350	350	350
360	360	360
370	370	370
380	380	380
390	390	390
400	400	400
410	410	410
420	420	420
430	430	430
440	440	440
450	450	450
460	460	460
470	470	470
480	480	480
490	490	490
500	500	500
510	510	510
520	520	520
530	530	530
540	540	540
550	550	550
560	560	560
570	570	570
580	580	580
590	590	590
600	600	600
610	610	610
620	620	620
630	630	630
640	640	640
650	650	650
660	660	660
670	670	670
680	680	680
690	690	690
700	700	700
710	710	710
720	720	720
730	730	730
740	740	740
750	750	750
760	760	760
770	770	770
780	780	780
790	790	790
800	800	800
810	810	810
820	820	820
830	830	830
840	840	840
850	850	850
860	860	860
870	870	870
880	880	880
890	890	890
900	900	900
910	910	910
920	920	920
930	930	930
940	940	940
950	950	950
960	960	960
970	970	970
980	980	980
990	990	990
1000	1000	1000

Water is delivered by:— 1. Private System; 2. Ditch Company; 3. State Project; 4. Federal Project; 5. Irrigation District

[illegible]

**NOTE: R—Denotes Regular Irrigation. F—Flood Irrigation.**

Adequate Supply: Yes <input type="checkbox"/> No <input type="checkbox"/> Explain _____	
Remarks _____	

**Remarks**

1. The first part of the report describes the general situation of the river basin, including the climate, topography, and land use. It also mentions the presence of several small settlements along the banks.

2. The second part discusses the water quality, noting that it is generally good, but there are some concerns about pollution from agricultural activities. The author suggests implementing stricter regulations to protect the environment.

3. The third part focuses on the river's flow and its impact on the surrounding areas. It highlights the importance of maintaining a healthy ecosystem to ensure sustainable development.

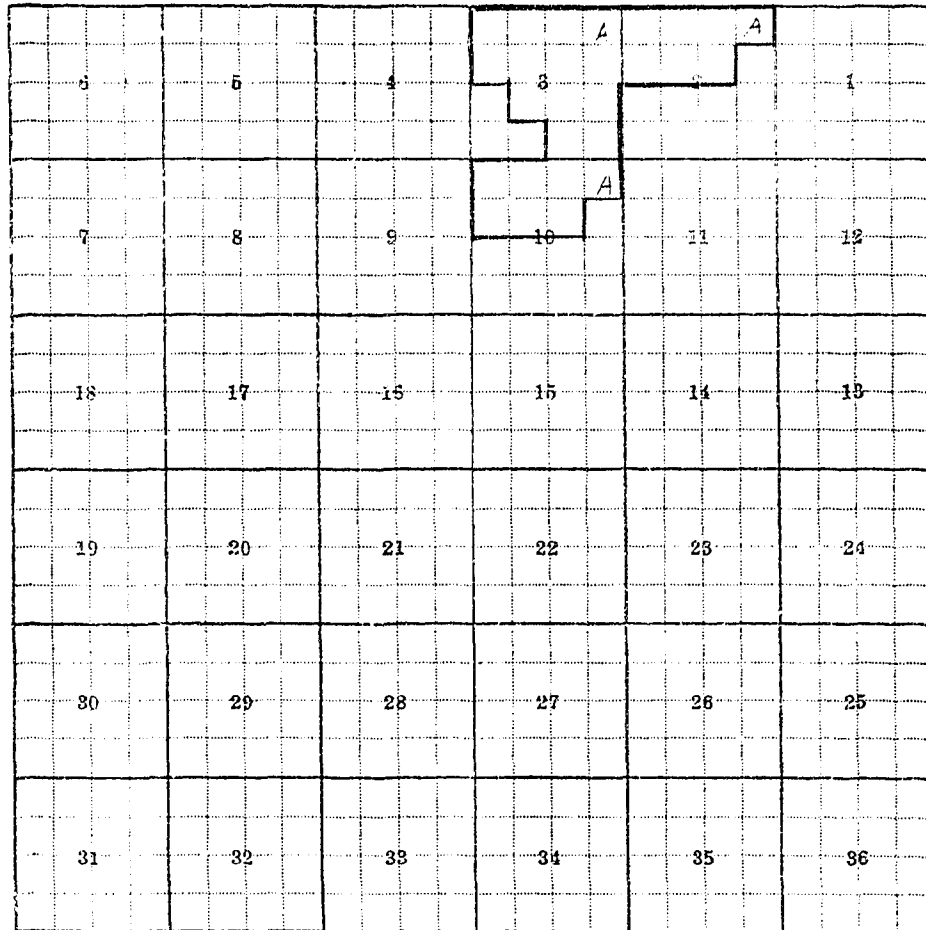
4. Finally, the report concludes by emphasizing the need for continued monitoring and research to address any emerging issues. The author expresses confidence that the current management plan will lead to positive outcomes for the river basin.

...River Basin.

Also in: Plat No. ....	Twp. ....	Rge. ....	Plat No. ....	Twp. ....	Rge. ....	Plat No. ....	Twp. ....	Rge. ....
Plat No. ....	Twp. ....	Rge. ....	Plat No. ....	Twp. ....	Rge. ....	Plat No. ....	Twp. ....	Rge. ....

Information From:

John Rappold



Land Ownership .....

.....

.....



F-1-A-5M-

County..

Farm Cl

By.....

Legal L

Operat

Water i

App. N  
Decree P

A-20

A-20

NOTE:

Adequa

Remark

Also

6	5	4	3	2	1
7	8	9	10	11	12
18	17	16	15	14	13
19	20	21	22	23	24
30	29	28	27	26	25
31	32	33	34	35	36

Land Ownership.....

.....

.....



County.....Teton.....

Farm Checked: Date 6-19-61

By Geo. & Bill

STATE OF MONTANA  
STATE ENGINEERS OFFICE  
Water Resources Survey

T. 27N R. 9E Plat No. 1

Photo No. 5T - 158

Legal Land Owner.....Chester & Reva F. Thomas.....Address.....Conrad.....

Operator.....Woodrow Collins.....Address.....Evnum.....

Water is delivered by:— 1. Private System; 2. Ditch Company; 3. State Project; 4. Federal Project; 5. Irrigation District

[illegible]

**NOTE: R—Denotes Regular Irrigation. F—Flood Irrigation.**

Adequate Supply: Yes..... No..... Explain.....  
Remarks.....

River Basin

River Basin

Also in: Plat No. 2 ... Twp. 27N. Rge. 8, 4	Plat No. .... Twp. .... Rge. ....	Plat No. .... Twp. .... Rge. ....
Plat No. .... Twp. .... Rge. ....	Plat No. .... Twp. .... Rge. ....	Plat No. .... Twp. .... Rge. ....

Information From:

Woodrow Collins & Chester Thomas

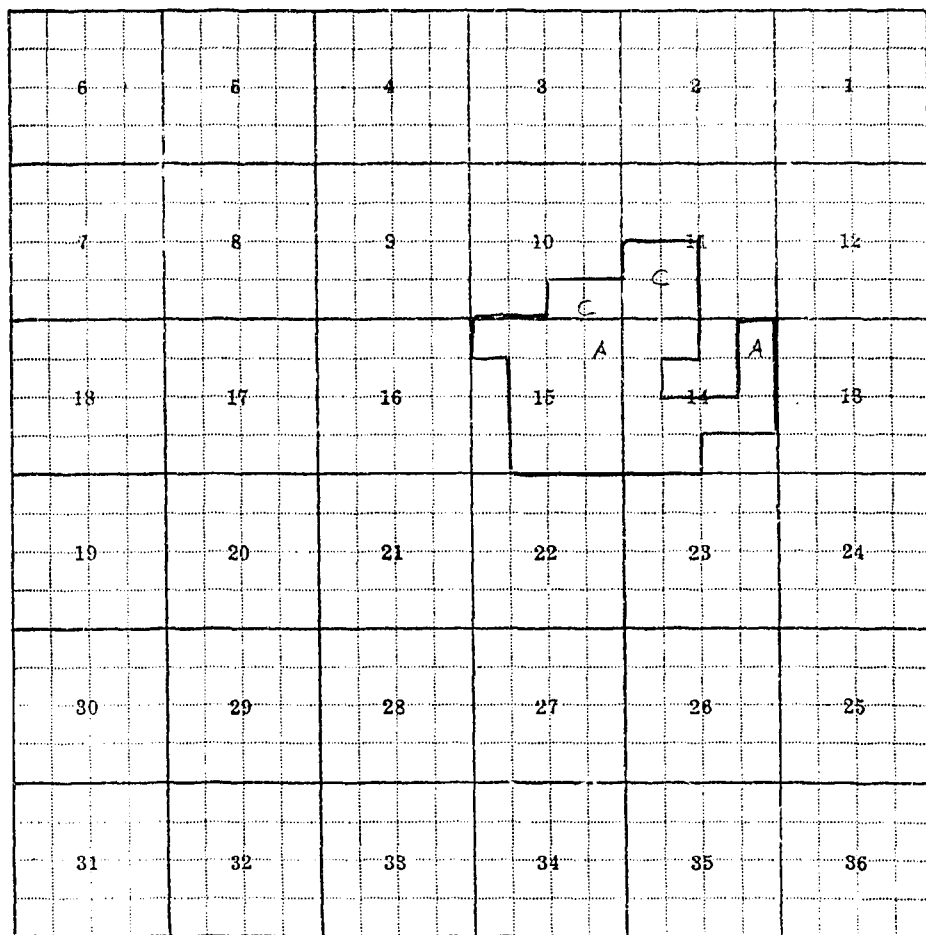
6	5	4	3	2	1
7	8	9	10	11	12
13	14	15	16	17	18
19	20	21	22	23	24
25	26	27	28	29	30
31	32	33	34	35	36

Land Ownership.....

.....

.....

Clyde Wilson



Land Ownership .....

.....

.....

-7448

Water is delivered by:— 1. Private System;

ॐ नमो भगवते वासुदेवाय

Photo No. 5T - 95-103

Address.....

2. Ditch Company;

3. State Project;

4. Federal Project;

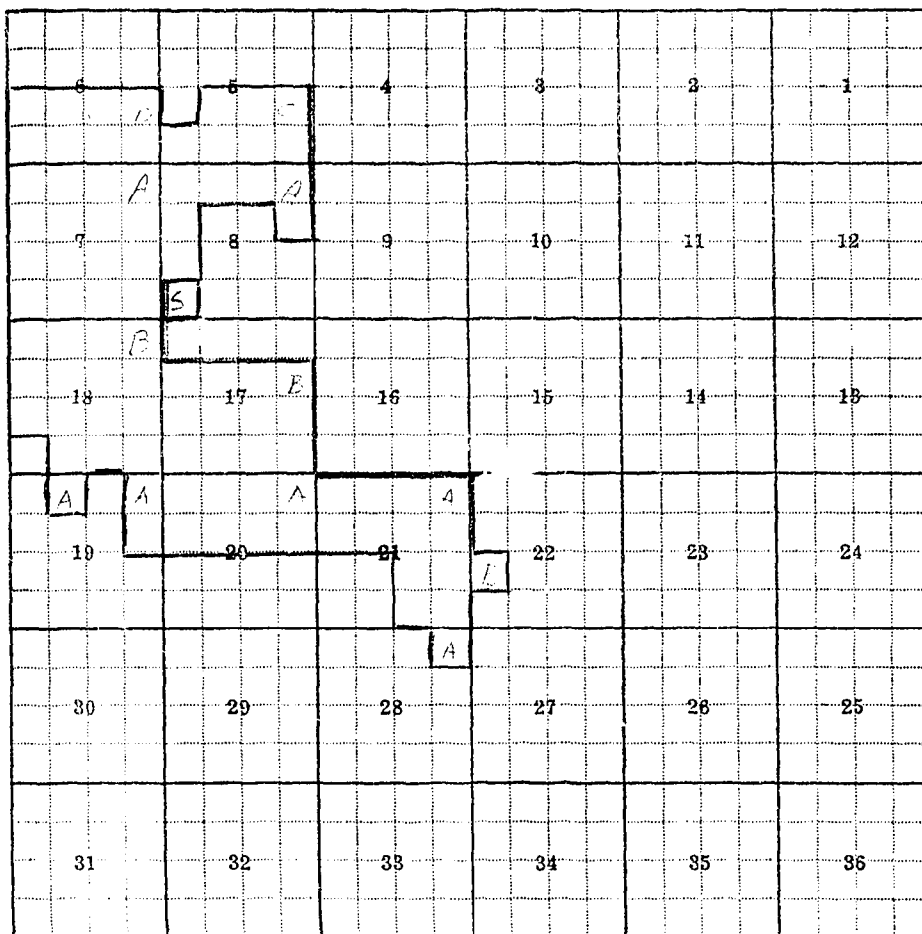
## 5. Irrigation District

**NOTE: R—Denotes Regular Irrigation. F—Flood Irrigation.**

River Basin.....

Parocia





Land Ownership .....

.....

.....





County.....Teton.....

Farm Checked: Date.....5-4-61.....

By Geo. & Bill

STATE OF MONTANA  
STATE ENGINEERS OFFICE  
Water Resources Survey

T. 27N R. 8.V Plat No. 2

Photo No. 5T- 105-104-162

161-160

Legal Land Owner.....Connor Bros.....Address.....Dupuyer.....

Operator	Same	Address
Operator	Same	Address

Water is delivered by:— 1. Private System; 2. Ditch Company; 3. State Project; 4. Federal Project; 5. Irrigation District.

[illegible]

NOTE: R—Denotes Regular Irrigation. F—Flood Irrigation.

Adequate Supply: Yes..... No..... Explain.....  
Remarks.....

**Remarks**

River Basin.....

Also in: Plat No. <u>1</u> Twp. <u>27N</u> Rge. <u>9W</u>	Plat No. Twp. Rge.	Plat No. Twp. Rge.
Plat No. Twp. Rge.	Plat No. Twp. Rge.	Plat No. Twp. Rge.

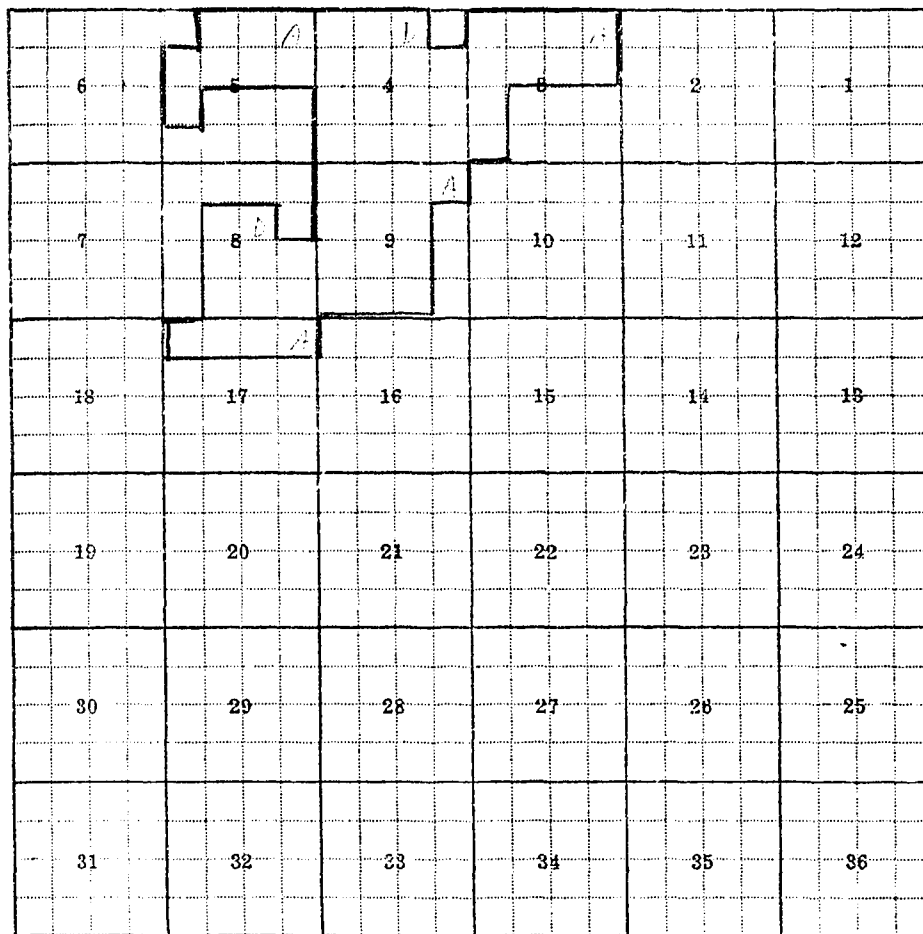
Information From:

Del Connor

2.....  
5.....

istrict

rigable  
Acres



Land Ownership .....



County.....Teton.....

Farm Checked: Date.....7-26-61.....

By Geo. & Bill

STATE OF MONTANA  
STATE ENGINEERS OFFICE  
Water Resources Survey

T. 27N. R. .... 8E. Plat No. .... 2. ....

Photo No. 5T - 21-22

Legal Land Owner.....Gene Dalbey.....Address.....Pendroy.....

Operator	Address
----------	---------

Water is delivered by:— 1. Private System; 2. Ditch Company; 3. State Project; 4. Federal Project; 5. Irrigation District

[illegible]

**NOTE: R—Denotes Regular Irrigation. F—Flood Irrigation.**

Adequate Supply: Yes No Explain

Remarks

Remarks .....

### River Basin

Also in: Plat No.....	Twp.....	Rge.....	Plat No.....	Twp.....	Rge.....	Plat No.....	Twp.....	Rge.....
Plat No.....	Twp.....	Rge.....	Plat No.....	Twp.....	Rge.....	Plat No.....	Twp.....	Rge.....

Information From:

Gene Dabney

6	5	4	3	2	1
7	8	9	10	11	12
13	14	15	16	17	18
19	20	21	22	23	24
25	26	27	28	29	30
31	32	33	34	35	36

Land Ownership .....

.....

.....

	6	5	4	3	2	1
						D
	7	8	9	10	11	A
						12
	18	17	16	15	14	13
	19	20	21	22	23	24
	30	29	28	27	26	25
	31	32	33	34	35	36

Land Ownership .....

.....

.....

County.....Teton.....

Farm Checked: Date.....7-26-61.....

By.....Geo. & Ell.....

STATE OF MONTANA  
STATE ENGINEERS OFFICE  
Water Resources Survey

T. 27N R. 8W Plat No. 2

Photo No. 5T - 73

Legal Land Owner..... Eileen Manix ..... Address.....

Operator.....	Address.....
---------------	--------------

Water is delivered by:— 1. Private System; 2. Ditch Company; 3. State Project; 4. Federal Project; 5. Irrigation District

[illegible]

**NOTE: R—Denotes Regular Irrigation. F—Flood Irrigation.**

Adequate Supply: Yes. No. Explain.

Remarks: .....

River Basin.

Also in: Plat No. ....	Twp. ....	Rge. ....	Plat No. ....	Twp. ....	Rge. ....	Plat No. ....	Twp. ....	Rge. ....
Plat No. ....	Twp. ....	Rge. ....	Plat No. ....	Twp. ....	Rge. ....	Plat No. ....	Twp. ....	Rge. ....

Information From:

Dabney

6	5	4	3	2	1
7	8	9	10	11	12
18	17	16	15	14	13
19	20	21	22	23	24
30	29	28	27	26	25
31	32	33	34	35	36

Land Ownership .....

.....


.....



2

istrict

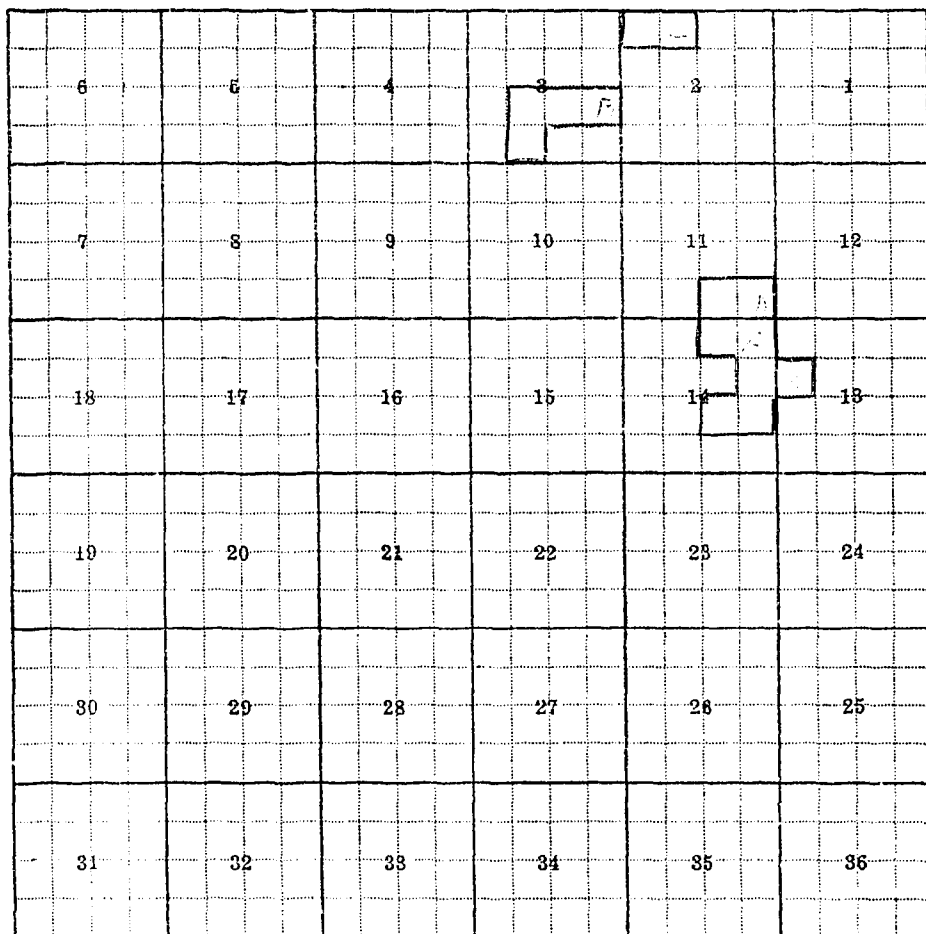
Irrigable Acres



Land Ownership



Dabney



Land Ownership.....  
.....  
.....



6	5	4	3	2	A	B
7	8	9	10	11	12	
				E	C	
18	17	16	15	14	13	
19	20	21	22	23	24	
30	29	28	27	26	25	
31	32	33	34	35	36	

Land Ownership.....

.....

.....

County TetonFarm Checked: Date 7-26-61By Geo. & BillLegal Land Owner Mayme & Eileen ManixOperator 

Water is delivered by:— 1. Private System; 2. Ditch Company; 3. State Project; 4. Federal Project; 5. Irrigation District

**STATE OF MONTANA**  
**STATE ENGINEERS OFFICE**  
**Water Resources Survey**

T. 27N R. 8E Plat No. 2Photo No 5T - 21-225T - 94-95

App. No. Decree No.	NAME OF APPROPRIATOR TO WHOM DECREED	NAME OF STREAM	Date App. Date Priority	Miler's Inches	In Use	NAME OF DITCH (Water Delivered By)	No.	R/F	Present Irr. Acres	Irrigable Acres
		NO IRRIGATION								
A-366	James Manix	No. Fk. of Dry F. of Marias River	10-1-91	1000	Stock					
*A-373	Walter S. Clark	No. Fk. of So. Fk. of Dry Fk. of Marias River	10-5-85	75	Stock-Part					
A-860	James Manix	Manix Spring	9-4-20	All	Stock					
A-873	Mary E. Brown	School House Spring	5-1-11	200	No-Part					
A-877	James Manix	Staller Spring	1-6-12	100	Stock-Part					
*	Run off from Salansky right (second)									

NOTE. R—Denotes Regular Irrigation. F—Flood Irrigation.

Adequate Supply: Yes. No. Explain.

Remarks

River Basin

Also in: Plat No. .... Twp. .... Rge. ....	Plat No. .... Twp. .... Rge. ....	Plat No. .... Twp. .... Rge. ....
Plat No. .... Twp. .... Rge. ....	Plat No. .... Twp. .... Rge. ....	Plat No. .... Twp. .... Rge. ....

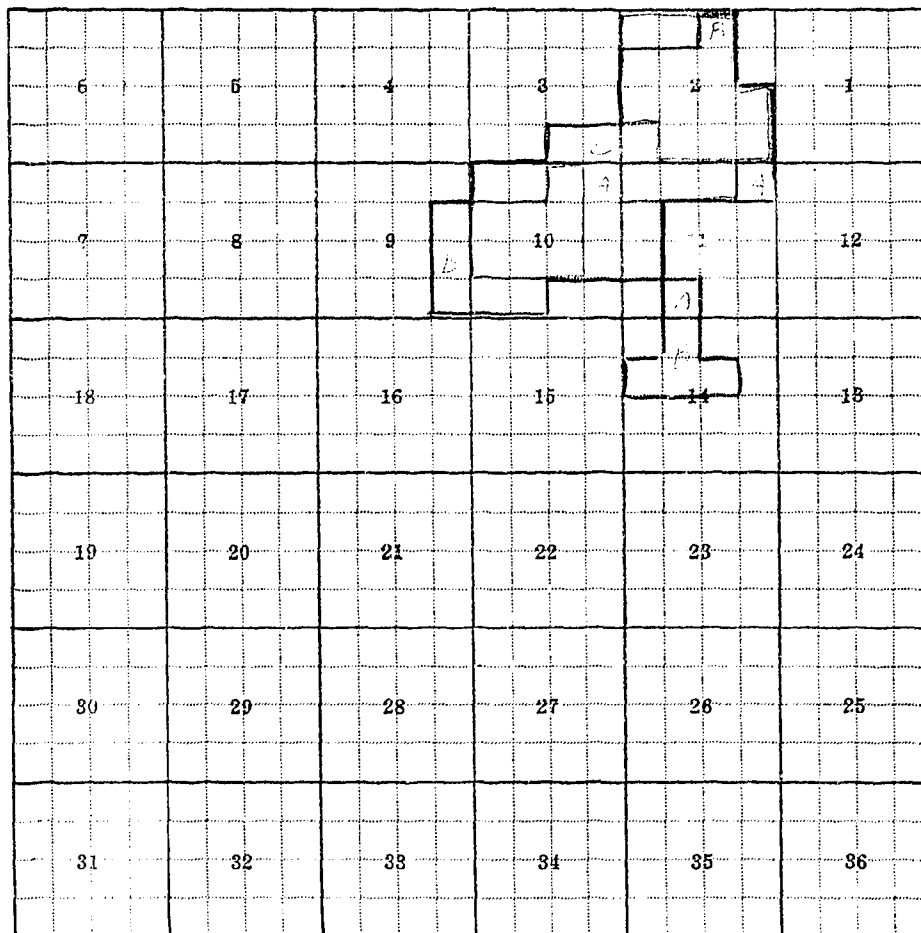
Information From:

Dabney

Dabney







Land Ownership .....

.....

.....

County.....Teton.....

Farm Checked: Date 6-21-61

By Geo. & Bill .....

STATE OF MONTANA  
STATE ENGINEERS OFFICE  
Water Resources Survey

T. 27N R. 8N Plat No. 2

Photo No. 5T-103

Legal Land Owner..... Joseph & Mary Parocai ..... Address.....

Operator.....Parocai Bros. Address.....Dupuyer

Water is delivered by:-- 1. Private System; 2. Ditch Company; 3. State Project; 4. Federal Project; 5. Irrigation District

[illegible]

**NOTE:** R—Denotes Regular Irrigation. F—Flood Irrigation.

Adequate Supply: Yes ☐ No ☐ Explain \_\_\_\_\_

Remarks \_\_\_\_\_

**Remarks:**

River Basin

...River Basin

Also in: Plat No. ....	Twp. ....	Rge. ....	Plat No. ....	Twp. ....	Rge. ....	Plat No. ....	Twp. ....	Rge. ....
Plat No. ....	Twp. ....	Rge. ....	Plat No. ....	Twp. ....	Rge. ....	Plat No. ....	Twp. ....	Rge. ....

Information From:

Parocia Bros.

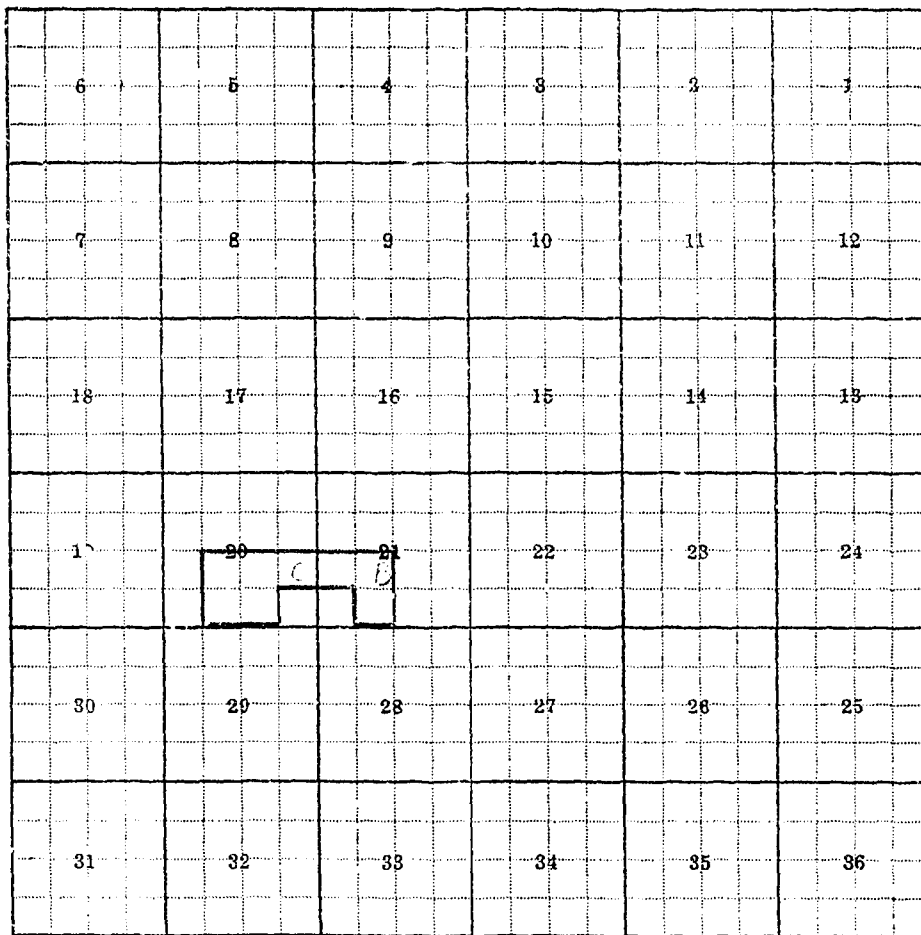
--	--	--	--	--	--	--	--	--	--	--	--	--	--	--	--	--	--	--	--	--	--	--	--	--	--	--	--	--	--	--	--	--	--	--	--	--	--	--	--	--	--	--	--	--	--	--	--	--	--	--	--	--	--	--	--	--	--	--	--	--	--	--	--	--	--	--	--	--	--	--	--	--	--	--	--	--	--	--	--	--	--	--	--	--	--	--	--	--	--	--	--	--	--	--	--	--	--	--	--	--	--	--	--	--	--	--	--	--	--	--	--	--	--	--	--	--	--	--	--	--	--	--	--	--	--	--	--	--	--	--	--	--	--	--	--	--	--	--	--	--	--	--	--	--	--	--	--	--	--	--	--	--	--	--	--	--	--	--	--	--	--	--	--	--	--	--	--	--	--	--	--	--	--	--	--	--	--	--	--	--	--	--	--	--	--	--	--	--	--	--	--	--	--	--	--	--	--	--	--	--	--	--	--	--	--	--	--	--	--	--	--	--	--	--	--	--	--	--	--	--	--	--	--	--	--	--	--	--	--	--	--	--	--	--	--	--	--	--	--	--	--	--	--	--	--	--	--	--	--	--	--	--	--	--	--	--	--	--	--	--	--	--	--	--	--	--	--	--	--	--	--	--	--	--	--	--	--	--	--	--	--	--	--	--	--	--	--	--	--	--	--	--	--	--	--	--	--	--	--	--	--	--	--	--	--	--	--	--	--	--	--	--	--	--	--	--	--	--	--	--	--	--	--	--	--	--	--	--	--	--	--	--	--	--	--	--	--	--	--	--	--	--	--	--	--	--	--	--	--	--	--	--	--	--	--	--	--	--	--	--	--	--	--	--	--	--	--	--	--	--	--	--	--	--	--	--	--	--	--	--	--	--	--	--	--	--	--	--	--	--	--	--	--	--	--	--	--	--	--	--	--	--	--	--	--	--	--	--	--	--	--	--	--	--	--	--	--	--	--	--	--	--	--	--	--	--	--	--	--	--	--	--	--	--	--	--	--	--	--	--	--	--	--	--	--	--	--	--	--	--	--	--	--	--	--	--	--	--	--	--	--	--	--	--	--	--	--	--	--	--	--	--	--	--	--	--	--	--	--	--	--	--	--	--	--	--	--	--	--	--	--	--	--	--	--	--	--	--	--	--	--	--	--	--	--	--	--	--	--	--	--	--	--	--	--	--	--	--	--	--	--	--	--	--	--	--	--	--	--	--	--	--	--	--	--	--	--	--	--	--	--	--	--	--	--	--	--	--	--	--	--	--	--	--	--	--	--	--	--	--	--	--	--	--	--	--	--	--	--	--	--	--	--	--	--	--	--	--	--	--	--	--	--	--	--	--	--	--	--	--	--	--	--	--	--	--	--	--	--	--	--	--	--	--	--	--	--	--	--	--	--	--	--	--	--	--	--	--	--	--	--	--	--	--	--	--	--	--	--	--	--	--	--	--	--	--	--	--	--	--	--	--	--	--	--	--	--	--	--	--	--	--	--	--	--	--	--	--	--	--	--	--	--	--	--	--	--	--	--	--	--	--	--	--	--	--	--	--	--	--	--	--	--	--	--	--	--	--	--	--	--	--	--	--	--	--	--	--	--	--	--	--	--	--	--	--	--	--	--	--	--	--	--	--	--	--	--	--	--	--	--	--	--	--	--	--	--	--	--	--	--	--	--	--	--	--	--	--	--	--	--	--	--	--	--	--	--	--	--	--	--	--	--	--	--	--	--	--	--	--	--	--	--	--	--	--	--	--	--	--	--	--	--	--	--	--	--	--	--	--	--	--	--	--	--	--	--	--	--	--	--	--	--	--	--	--	--	--	--	--	--	--	--	--	--	--	--	--	--	--	--	--	--	--	--	--	--	--	--	--	--	--	--	--	--	--	--	--	--	--	--	--	--	--	--	--	--	--	--	--	--	--	--	--	--	--	--	--	--	--	--	--	--	--	--	--	--	--	--	--	--	--	--	--	--	--	--	--	--	--	--	--	--	--	--	--	--	--	--	--	--	--	--	--	--	--	--	--	--	--	--	--	--	--	--	--	--	--	--	--	--	--	--	--	--	--	--	--	--	--	--	--	--	--	--	--	--	--	--	--	--	--	--	--	--	--	--	--	--	--	--	--	--	--	--	--	--	--	--	--	--	--	--	--	--	--	--	--	--	--	--	--	--	--	--	--	--	--	--	--	--	--	--	--	--	--	--	--	--	--	--	--	--	--	--	--	--	--	--	--	--	--	--	--	--	--	--	--	--	--	--	--	--	--	--	--	--	--	--	--	--	--	--	--	--	--	--	--	--	--	--	--	--	--	--	--	--	--	--	--	--	--	--	--	--	--	--	--	--	--	--	--	--	--	--	--	--	--	--	--	--	--	--	--	--	--	--	--	--	--	--	--	--	--	--	--	--	--	--	--	--	--	--	--	--	--	--	--	--	--	--	--	--	--	--	--	--	--	--	--	--	--	--	--	--	--	--	--	--	--	--	--	--	--	--	--	--	--	--	--	--	--	--	--	--	--	--	--	--	--	--	--	--	--	--	--	--	--	--	--	--	--	--	--	--	--	--	--	--	--	--	--	--	--	--	--	--	--	--	--	--	--	--	--	--	--	--	--	--	--	--	--	--	--	--	--	--	--	--	--	--	--	--	--	--	--	--	--	--	--	--	--	--	--	--	--	--	--	--	--	--	--	--	--	--	--	--	--	--	--	--	--	--	--	--	--	--	--	--	--	--	--	--	--	--	--	--	--	--	--	--	--	--	--	--	--	--	--	--	--	--	--	--	--	--	--	--	--	--	--	--	--	--	--	--	--	--	--	--	--	--	--	--	--	--	--	--	--	--	--	--	--	--	--	--	--	--	--	--	--	--	--	--	--	--	--	--	--	--	--	--	--	--	--	--	--	--	--	--	--	--	--	--	--	--	--	--	--	--	--	--	--	--	--	--	--	--	--	--	--	--	--	--	--	--	--	--	--	--	--	--	--	--	--	--	--	--	--	--	--	--	--	--	--	--	--	--	--	--	--	--	--	--	--	--	--	--	--	--	--	--	--	--	--	--	--	--	--	--	--	--	--	--	--	--	--	--	--	--	--	--	--	--	--	--	--	--	--	--	--	--	--	--	--	--	--	--	--	--	--	--	--	--	--	--	--	--	--	--	--	--	--	--	--	--	--	--	--	--	--	--

Land Ownership .....

.....

.....





Land Ownership .....

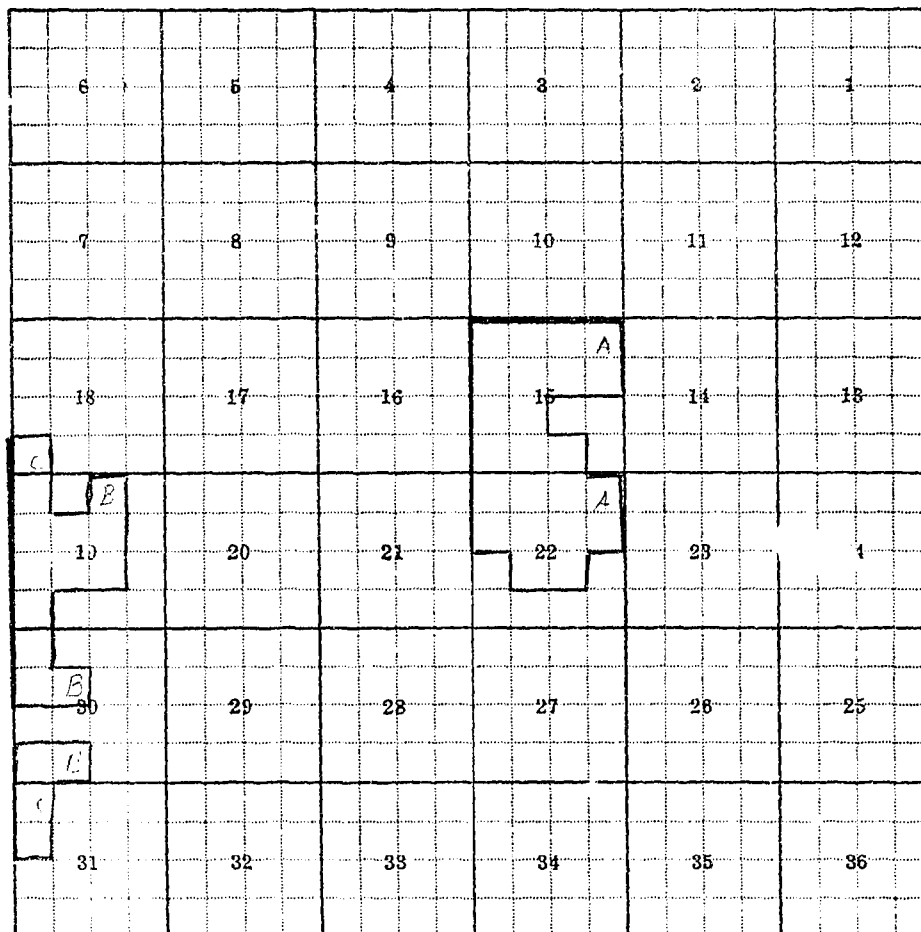
.....

.....

Information From:

Evan Campbell





Land Ownership .....

.....

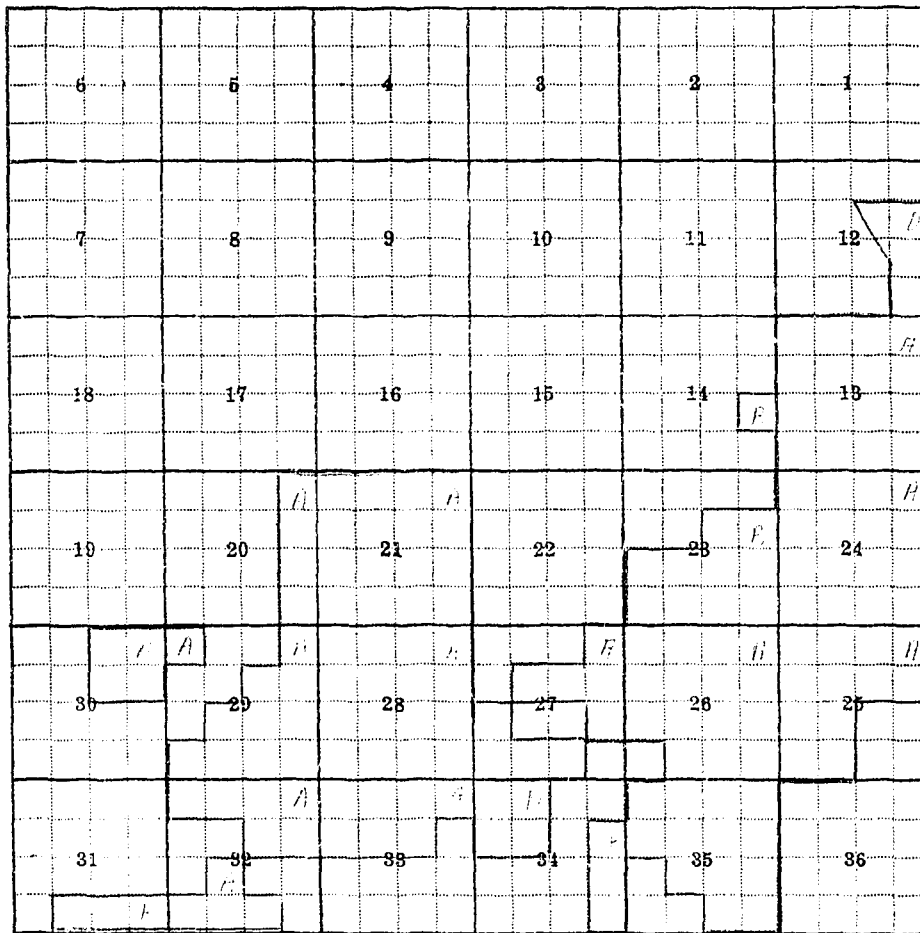
.....

6	5	4	3	2	1
7	8	9	10	11	12
18	17	16	15	14	13
19	20	21	22	23	24
29	28	27	26	25	
31	32	33	34	35	36

Land Ownership .....

.....

.....



Land Ownership .....

.....

.....

Campbell

County Teton

**STATE OF MONTANA**  
**STATE ENGINEERS OFFICE**  
**Water Resources Survey**

T. 27N. R. 7E Plat No. 3Farm Checked: Date 7-27-61Photo No. 6T-94 to 96By 6T-110 to 112Legal Land Owner Rockport Colony - John Waldner Farm Boss Address 5T-9, 10, 11Operator Same Address Pendroy

Water delivered by:— 1. Private System; 2. Ditch Company; 3. State Project; 4. Federal Project; 5. Irrigation District

Ap. No. Decree No.	NAME OF APPROPRIATOR TO WHOM DECREED	NAME OF STREAM	Date App. Date Priority	Miner's Inches	In Use	NAME OF DITCH (Water Delivered By)	No.	R/F	Present Irr. Acres	Irrigable Acres
		NO IRRIGATION								
*A-25	Am. McDonald Wright	Beahean Coulee	9-1-23	300	No-Part					
A-356	Soloman Salois	Dry Fk. Marias River	1-31-14	400	No-Part					
A-357	George Salois	Dry Fk. Marias River	1-31-14	400	No-Part					
A-369	Walter S. Clark	So. Fk. of Dry Fk.	10-6-85	50	No-Part					
A-371	James Malone	So. Fk. of Dry Fk.	10-7-92	500	No-Part					
A-375	Sarah Mustard	So. Fk. Dry Fk. Marias								
		River	9-6-01	200	No-Part					
A-377	Jacques Celestin	Middle Fk. Marias River	8-14-15	200	No-Part					
A-577	H.L. Collins	Spring Creek	3-14-10	60	No-Part					
A-908	B.S. Clark	A Certain Lake	10-10-85	800	No-Part					

NOTE: R—Denotes Regular Irrigation. F—Flood Irrigation.

Adequate Supply: Yes No Explain Remarks \* Am. McDonald Wright was administrator of the Estate of Mary Beahan.River Basin 

Also in: Plat No. <u>8</u> Twp. <u>26N.</u> Rge. <u>7E</u>	Plat No. <u></u> Twp. <u></u> Rge. <u></u>	Plat No. <u></u> Twp. <u></u> Rge. <u></u>
Plat No. <u></u> Twp. <u></u> Rge. <u></u>	Plat No. <u></u> Twp. <u></u> Rge. <u></u>	Plat No. <u></u> Twp. <u></u> Rge. <u></u>

Information From:

John Waldner - Farm Boss

6	5	4	3	2	1
7	8	9	10	11	12
18	17	16	15	14	13
19	20	21	22	23	24
30	29	28	27	26	25
31	32	33	34	35	36

Land Ownership .....

.....

.....



6				3	1
7	8	9	10	11	12
13	14	15	16	17	18
19	20	21	22	23	24
26	27	28	29	30	31
32	33	34	35	36	

Land Ownership .....

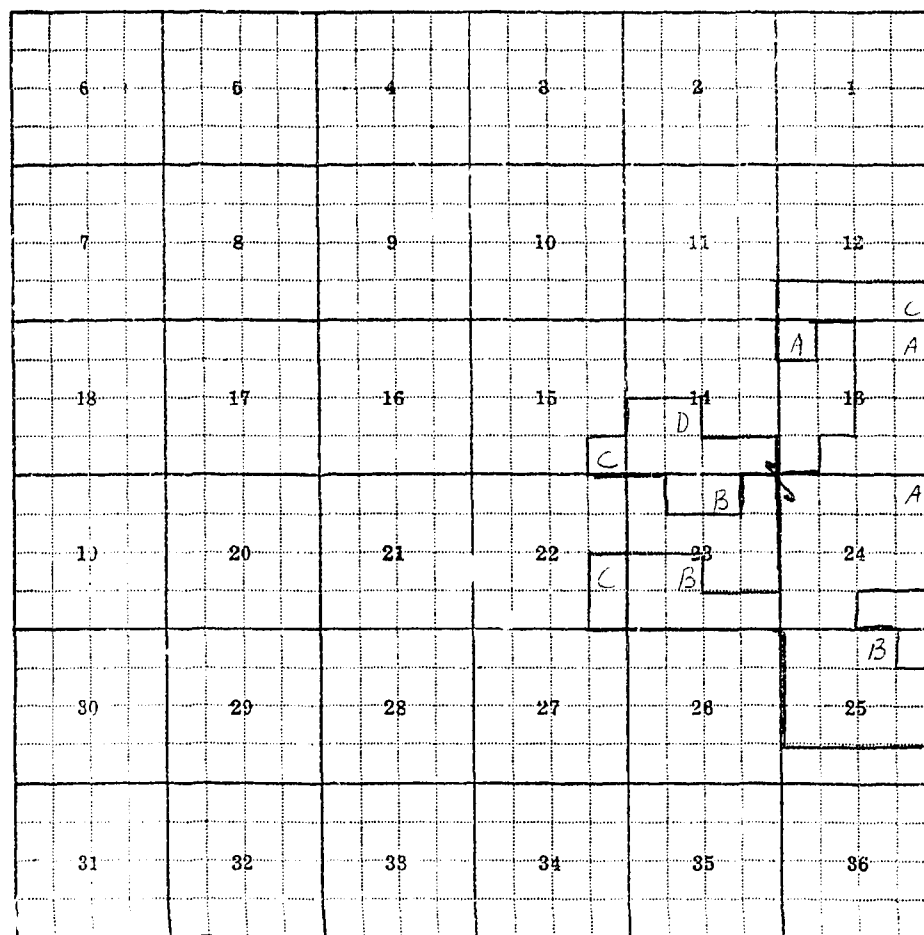
.....

.....



Otto Swanson

ble  
25



Land Ownership .....

.....

.....

County ..... Teton .....

Farm Checked: Date.....6-14-61.....

By Geo. & Bill

Legal Land Owner.....Chester & Reva Fay Thomas

Operator.....Woodrow Collins

Water is delivered by:— 1. Private System;

STATE OF MONTANA  
STATE ENGINEERS OFFICE  
Water Resources Survey

T 27NR 87 Plat No. 2

Photo No. 5F- 106-107-108.....

5T- 92-91-90

Address..... 5T- 24-25

Address.....Exxon.....

3. State Project;                      4. Federal Project;                      5. Irrigation District.

App. No. Decree No.	NAME OF APPROPRIATOR TO WHOM DECREED	NAME OF STREAM	Date App. Date Priority	Miner's Inches	In Use	NAME OF DITCH (Water Delivered By)	No.	R/F	Present Irr. Acres	Irrigable Acres
A-111	Frank H. Pings	Chorus Coulee	8-13-98	300	Yes	Thomas	1	F		
A-210	F.D. Kingsbury	So. Fk. Dupuyer Creek	4-15-91	60	Yes	Thomas	1	R		
A-526	Walter S. Clark	Shepherd Spring Creek	7-22-98	100	No					
A-738	Anthony Pings	Tom's Coulee	12- <del>1903</del>	200	Stock					
A-867	Albert Lloyd	Pine Ridge Springs	10-15-02	100	Stock					
A-874	Theresa Flacker	School House Spring	4-10-12	80	No					
A-876	Adolf Aman	Shields Spring	8-30-98	200	No					
A-206	B. J. ...	So. Fk. Dupuyer Creek	8-13-98	1000	Part	Thomas	1	F)	463	0
A-207	Walter S. Clark	So. Fk. Dupuyer Creek	8-24-98	2000	Part	Thomas	1	F)		
9-205	A. S. ...	" " "	1-14-02	2000	Part					

**NOTE: R—Denotes Regular Irrigation. F—Flood Irrigation.**

Adequate Supply: Yes. .... No..... Explain.

Remarks.....

River Basin

Also in: Plat No. 1	Twp. 27N.	Rge. 9E.	Plat No. ....	Twp. ....	Rge. ....	Plat No. ....	Twp. ....	Rge. ....
Plat No. ....	Twp. ....	Rge. ....	Plat No. ....	Twp. ....	Rge. ....	Plat No. ....	Twp. ....	Rge. ....

Information From:

N. Collins

F-1-A-5M-1

County.....Teton.....

Farm. Checked Date 7-26-61.....

By Geo. & Bill

Legal Land Owner..... Fred Bills

Operator

Water is delivered by:— 1. Private System; 2. Ditch Company; 3. State : 4. Federal Project; 5. Irrigation District.

STATE OF MONTANA  
STATE ENGINEERS OFFICE  
Water Resources Survey

T. 27N. R. 7N. Plat No. 5.

Photo No. 6I - 28-99

Address.....

[illegible]

**NOTE: R—Denotes Regular Irrigation. F—Flood Irrigation.**

Adequate Supply: Yes..... No..... Explain.....  
Remarks.....

[illegible]

River Basin

Also in: Plat No. ....	Twp. ....	Rge. ....	Plat No. ....	Twp. ....	Rge. ....	Plat No. ....	Twp. ....	Rge. ....
Plat No. ....	Twp. ....	Rge. ....	Plat No. ....	Twp. ....	Rge. ....	Plat No. ....	Twp. ....	Rge. ....

Information From:

John Fields



					A
6	5	4	3	2	1
7	8	9	10	11	12
18	17	16	15	14	13
19	20	21	22	23	24
30	29	28	27	26	25
31	32	33	34	35	36

Land Ownership.....

.....

.....

F-1  
Co  
Fa  
By  
Lo  
C  
W  
I  
N  
A  
F

County.....Teton.....

Farm Checked: Date.....7-26-61.....

By.....Geo. & Bill.....

STATE OF MONTANA  
STATE ENGINEERS OFFICE  
Water Resources Survey

T 27N R. 7W Plat No. 3

Photo No. 6T-112.....

Legal Land Owner..... Pearl J. Campbell ..... Address.....

Operator ..... Walter Campbell ..... Address ..... Jynum .....

Water is delivered by:— 1. Private System; 2. Ditch Company; 3. State Project; 4. Federal Project; 5. Irrigation District

[illegible]

**NOTE: R—Denotes Regular Irrigation. F—Flood Irrigation.**

Adequate Supply: Yes No Explain

Remarks: \_\_\_\_\_

River Basin.

Also in: Plat No. ....	Twp. ....	Rge. ....	Plat No. ....	Twp. ....	Rge. ....	Plat No. ....	Twp. ....	Rge. ....
Plat No. ....	Twp. ....	Rge. ....	Plat No. ....	Twp. ....	Rge. ....	Plat No. ....	Twp. ....	Rge. ....

Information From:

Walter Campbell





County... Teton

Farm Checked: Date... 7-26-61

By... Geo. &amp; Bill

Legal Land Owner... Gene Dabney

Operator... Same

Water is delivered by:— 1. Private System; 2. Ditch Company; 3. State Project; 4. Federal Project; 5. Irrigation District

**STATE OF MONTANA**  
**STATE ENGINEERS OFFICE**  
**Water Resources Survey**

T. 27N. R. 7W. Plat No. 3

Photo No. 57 13, 14

6T-103

(Plat #2) 5T-22, 21

Address

Address... Hendry

App. No. Decree No.	NAME OF APPROPRIATOR TO WHOM DECREED	NAME OF STREAM	Date App. Date Priority	Miner's Inches	In Use	NAME OF DITCH (Water Delivered By)	No.	R/F	Present Irr. Acres	Irrigable Acres
		NO IRRIGATION								
A-29	Otto T. Becker	Backer Coulee	7-15-09	100	No-Part					
A-98	David A. Hood	Fushman Coulee	4-6-11	200	No-Part					
A-99	Walter S. Clark	Butta Creek	10-5-85	10	No-Part					
A-115	Walter S. Clark	Clear Water Creek	10-2-85	50	No-Part					
A-206	E.P. Clark	So. Fk. of Dry Fk. of Marias River	9-19-95	1000	No-Part					
A-207	Walter S. Clark	So. Fk. Dupuyer Creek	5-24-06	2000	No-Part					
A-352	Henry M. Jensen	Dry Fk. Marias River	4-15-91	200	No-Part					
A-353	Wm. McDonald Wright	Dry Fk. Marias River	5-2-93	500	No-Part					
A-368	E.P. Clark	So. Fk. of Dry Fk. of Marias River	10-3-85	800	No-Part					
A-369	Walter S. Clark	So. Fk. of Dry Fk. of Marias River	10-3-85	50	No-Part					

NOTE: R—Denotes Regular Irrigation. F—Flood Irrigation. (Continued Next Page)

Adequate Supply: Yes... No... Explain...

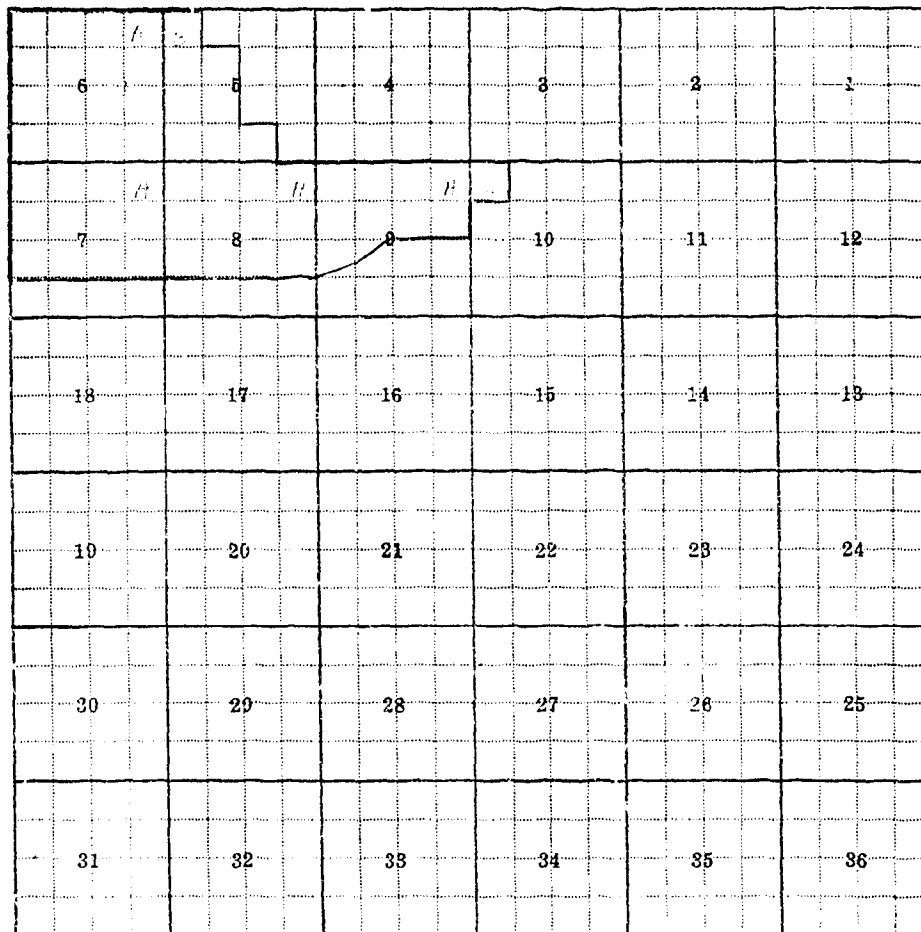
Remarks

River Basin

Also in: Plat No. Twp. Rge. | Plat No. Twp. Rge. | Plat No. Twp. Rge.  
 Plat No. Twp. Rge. | Plat No. Twp. Rge. | Plat No. Twp. Rge.

Information From:

Gene Dabney



Land Ownership

County.....Teton.....

Farm Checked: Date.....7-27-61.....

By Bill & Geo.

STATE OF MONTANA  
STATE ENGINEERS OFFICE  
Water Resources Survey

T. 27N. R. 7W. Plat No. 3.

Photo No. 6T- 112

Legal Land Owner Kathryn J. Helm Address

Operator ..... Address .....

Water is delivered by:— 1. Private System; 2. Ditch Company; 3. State Project; 4. Federal Project; 5. Irrigation District

[illegible]

**NOTE: R—Denotes Regular Irrigation. F—Flood Irrigation.**

Adequate Supply: Yes ☐ No ☐ Explain \_\_\_\_\_

Remarks:

[illegible]

1 2 3 4 5 6 7 8 9 10 11 12 13 14 15 16 17 18 19 20 21 22 23 24 25 26 27 28 29 30 31 32 33 34 35 36 37 38 39 40 41 42 43 44 45 46 47 48 49 50 51 52 53 54 55 56 57 58 59 60 61 62 63 64 65 66 67 68 69 70 71 72 73 74 75 76 77 78 79 80 81 82 83 84 85 86 87 88 89 90 91 92 93 94 95 96 97 98 99 100 101 102 103 104 105 106 107 108 109 110 111 112 113 114 115 116 117 118 119 120 121 122 123 124 125 126 127 128 129 130 131 132 133 134 135 136 137 138 139 140 141 142 143 144 145 146 147 148 149 150 151 152 153 154 155 156 157 158 159 160 161 162 163 164 165 166 167 168 169 170 171 172 173 174 175 176 177 178 179 180 181 182 183 184 185 186 187 188 189 190 191 192 193 194 195 196 197 198 199 200 201 202 203 204 205 206 207 208 209 210 211 212 213 214 215 216 217 218 219 220 221 222 223 224 225 226 227 228 229 230 231 232 233 234 235 236 237 238 239 240 241 242 243 244 245 246 247 248 249 250 251 252 253 254 255 256 257 258 259 260 261 262 263 264 265 266 267 268 269 270 271 272 273 274 275 276 277 278 279 280 281 282 283 284 285 286 287 288 289 290 291 292 293 294 295 296 297 298 299 300 301 302 303 304 305 306 307 308 309 310 311 312 313 314 315 316 317 318 319 320 321 322 323 324 325 326 327 328 329 330 331 332 333 334 335 336 337 338 339 340 341 342 343 344 345 346 347 348 349 350 351 352 353 354 355 356 357 358 359 360 361 362 363 364 365 366 367 368 369 370 371 372 373 374 375 376 377 378 379 380 381 382 383 384 385 386 387 388 389 390 391 392 393 394 395 396 397 398 399 400 401 402 403 404 405 406 407 408 409 410 411 412 413 414 415 416 417 418 419 420 421 422 423 424 425 426 427 428 429 430 431 432 433 434 435 436 437 438 439 440 441 442 443 444 445 446 447 448 449 450 451 452 453 454 455 456 457 458 459 460 461 462 463 464 465 466 467 468 469 470 471 472 473 474 475 476 477 478 479 480 481 482 483 484 485 486 487 488 489 490 491 492 493 494 495 496 497 498 499 500 501 502 503 504 505 506 507 508 509 510 511 512 513 514 515 516 517 518 519 520 521 522 523 524 525 526 527 528 529 530 531 532 533 534 535 536 537 538 539 540 541 542 543 544 545 546 547 548 549 550 551 552 553 554 555 556 557 558 559 560 561 562 563 564 565 566 567 568 569 570 571 572 573 574 575 576 577 578 579 580 581 582 583 584 585 586 587 588 589 590 591 592 593 594 595 596 597 598 599 600 601 602 603 604 605 606 607 608 609 610 611 612 613 614 615 616 617 618 619 620 621 622 623 624 625 626 627 628 629 630 631 632 633 634 635 636 637 638 639 640 641 642 643 644 645 646 647 648 649 650 651 652 653 654 655 656 657 658 659 660 661 662 663 664 665 666 667 668 669 670 671 672 673 674 675 676 677 678 679 680 681 682 683 684 685 686 687 688 689 690 691 692 693 694 695 696 697 698 699 700 701 702 703 704 705 706 707 708 709 710 711 712 713 714 715 716 717 718 719 720 721 722 723 724 725 726 727 728 729 730 731 732 733 734 735 736 737 738 739 740 741 742 743 744 745 746 747 748 749 750 751 752 753 754 755 756 757 758 759 760 761 762 763 764 765 766 767 768 769 770 771 772 773 774 775 776 777 778 779 780 781 782 783 784 785 786 787 788 789 790 791 792 793 794 795 796 797 798 799 800 801 802 803 804 805 806 807 808 809 810 811 812 813 814 815 816 817 818 819 820 821 822 823 824 825 826 827 828 829 830 831 832 833 834 835 836 837 838 839 840 841 842 843 844 845 846 847 848 849 850 851 852 853 854 855 856 857 858 859 860 861 862 863 864 865 866 867 868 869 870 871 872 873 874 875 876 877 878 879 880 881 882 883 884 885 886 887 888 889 890 891 892 893 894 895 896 897 898 899 900 901 902 903 904 905 906 907 908 909 910 911 912 913 914 915 916 917 918 919 920 921 922 923 924 925 926 927 928 929 930 931 932 933 934 935 936 937 938 939 940 941 942 943 944 945 946 947 948 949 950 951 952 953 954 955 956 957 958 959 960 961 962 963 964 965 966 967 968 969 970 971 972 973 974 975 976 977 978 979 980 981 982 983 984 985 986 987 988 989 990 991 992 993 994 995 996 997 998 999 1000 1001 1002 1003 1004 1005 1006 1007 1008 1009 1010 1011 1012 1013 1014 1015 1016 1017 1018 1019 1020 1021 1022 1023 1024 1025 1026 1027 1028 1029 1030 1031 1032 1033 1034 1035 1036 1037 1038 1039 1040 1

[illegible][illegible]

River Basin

Also in: Plat No.      Twp.      Rge.	Plat No.      Twp.      Rge.	Plat No.      Twp.      Rge.	Information From:
---------------------------------------	------------------------------	------------------------------	-------------------

Plat No.	Twp.	Rge.	Plat No.	Twp.	Rge.	Plat No.	Twp.	Rge.	Field Survey
----------	------	------	----------	------	------	----------	------	------	--------------

14-00000