

STATE ENGINEERS OFFICE
Water Resources Survey

COUNTY Custer

FILE NO. 77-T1N-R49E

Owner Allen, Charles M Address Becke, Mont

AAA Owner _____ Address _____

Operator _____ Address _____

New Owner _____ Address _____

New Operator _____ Address _____

Assessment Record None

Assessed Acreage 0


Legal Description of This Farm all of sec 6 T1N-R49E

Total Acres in Farm 1

Code Number 6A

Farm Map

Photo No. MA 12-69



AAA Contract No. _____

AAA Total Cropland Acreage _____

App. No. No record by Discript

Decree No. _____

Land is located in

Twp. 1N Rge. 49E Twp. _____ Rge. _____

Twp. _____ Rge. _____ Twp. _____ Rge. _____

Filed in Twp. 2N Rge. 49E

Remarks Charles M. Allen

operator since land in T1N-R50E

Also with Charles M. Allen

T2N-R50E & T1N-R49E

Tongue River Basin

Ownership _____
only irrigated land _____
ship for _____
of _____

T. 1N., R. 49E.



NOTICE
These forms are the property of the State of Montana and must be returned.

**STATE OF MONTANA
STATE ENGINEERS OFFICE**

FORM-WR-1-24 12-47
Code No. 5A-7A
County Chouteau
T. 1N R. 49E

Water Resources Survey

Name of Land Owner Blanche D. Ellis Address Beebe Mont.
Name of Operator _____ Address _____

Part A

**TO BE FILED BY THOSE OBTAINING IRRIGATION WATER FROM
A DITCH COMPANY OR IRRIGATION DISTRICT**

- Water is delivered by: _____ Name of Ditch, Ditch Company or District Supplying Water _____
- State the number of acres you irrigate under this system _____ Shares you hold _____
- If you obtain water from more than one Company, give the number of shares, acres irrigated and the name of the Company under "Remarks." If you obtain water from a Ditch Company and also have a private system fill in both Part A and Part B.

Part B

**TO BE FILED BY THOSE WHO HAVE A PRIVATE DITCH, PUMP OR IRRIGATION SYSTEM
or those who have a private water right under a Ditch Company**

- In what year was this land first irrigated? Date (See attached app)
- Give the name of the original appropriator (first user): _____
- Give the date appropriated _____ Amount filed on: Miners Inches _____ C. F. S. _____
- State the total number of acres irrigated under this system: _____
- Give the point of diversion: _____ $\frac{1}{4}$ _____ $\frac{1}{4}$ Section _____ Township _____ Range _____

Part C

TO BE FILED BY ALL WATER USERS IN ADDITION TO PART A OR PART B

- Source of Water: Pumpkin Creek, + Coulees
Name of stream or lake from which water is originally diverted
- Water is obtained by: (Check one) Gravity Pumping _____ Other _____
- What is the greatest number of acres you have irrigated? 101 Date _____
- How many acres did you irrigate in 1947? (Crop and pasture) 0
- State the total number of additional acres that could be irrigated by increasing the water supply, land leveling, etc. 0 This land is under what ditch? _____
- How many acres of seeped land do you have which could be drained and put into production? 0
- What is the condition of your irrigation system? out of use
- Is your water supply adequate? Yes _____ No Explain I had dn
- REMARKS: Dam out, in Creek bottom
all potential flood dn.

NOTE: The foregoing questions apply only to irrigated land shown on this plat.

DESCRIPTION AND MAP OF FARM

18. Legal Description of this Farm all of Sec 5, 7 T1N-R49E



IRRIGATED LAND



NON-IRRIGATED LAND

North

*see attached map,
Master Map filed
in 2N-49*

West

East

South

Ownership covers
only irrigated land.
All ownership for
dry land not shown.

19. If the above land is irrigated from more than one ditch please give the acreage under each ditch in 19A and indicate the location of the land irrigated from each on the above map.

19A. Ditch: Pumpkin & Coulee flood Irr Acres: 0
Ditch: _____ Acres: _____

Information supplied by:

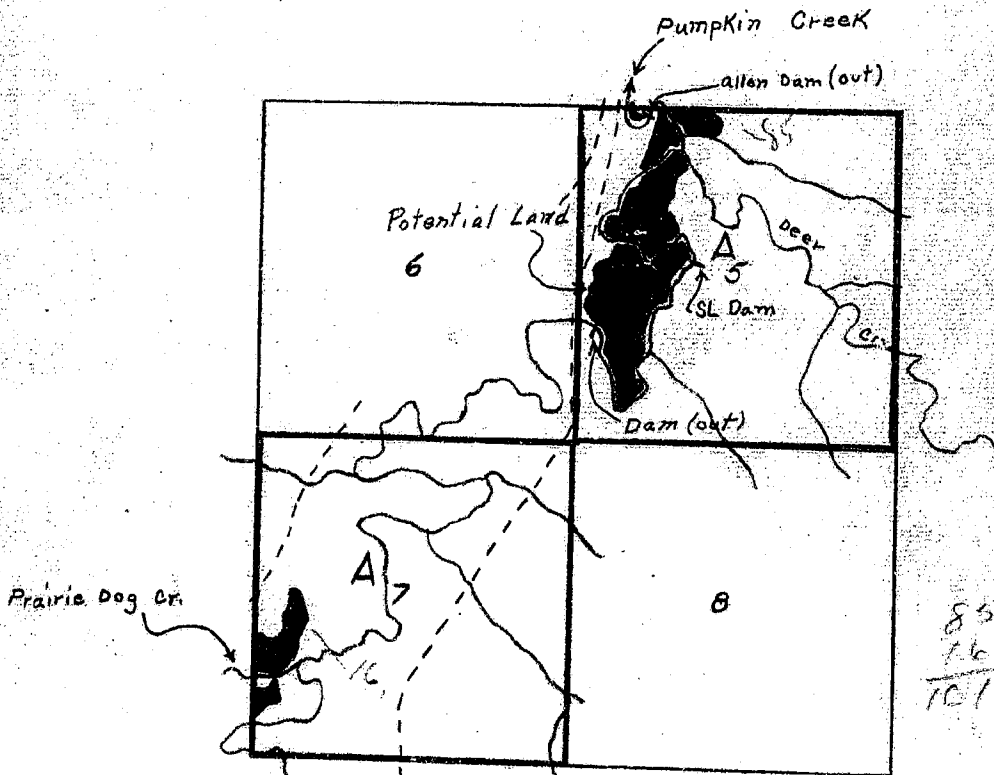
Name Oliver O Allen to Address _____ Date July 23-47

REMARKS: Johnson & Paulist

If you cannot answer all of the questions on this form answer as many as you can and return the form to us as soon as possible.

WR-2

T. 1 North - R. 49 East



STATE ENGINEERS OFFICE
Water Resources Survey

COUNTY Cluster

FILE NO. 77-T-1N-R-49E

Owner Ellis, Blanche D Address Beebe, Montana

AAA Owner _____ Address _____

Operator Allen, Charles M. P Address _____

New Owner _____ Address _____

New Operator _____ Address _____

Assessment Record None

Assessed Acreage 0

Legal Description of This Farm all of Sec 5, all of Sec 7, T 1N-R 49E

Total Acres in Farm ✓

Code Number 5A, 7A

Photo No. MA 12-69

AAA Contract No. _____

AAA Total Cropland Acreage _____

App. No. 1409

Decree No. _____

Land is located in

Twp. 1N Rge. 49E Twp. 2N Rge. 499

Twp. _____ Rge. _____ Twp. _____ Rge. _____

Filed in Twp. _____ Rge. _____


Remarks Charles M. Allen

probably owns this land

(Farm operator)

also in Sec T 2N-R 49E

Farm Map



Ownership covers
only irrigated land.
All ownership for
dry land not shown.

Tongue River Basin

L.S.

STATE ENGINEERS OFFICE
Water Resources Survey

COUNTY Custer

FILE NO. 77-T.1N-R.19E

Owner Allen, Charles M. & Elmer O. Address Beebe, Montana

AAA Owner..... Address.....

Operator..... Address.....

New Owner..... Address.....

New Operator..... Address.....

Assessment Record None

Assessed Acreage 0

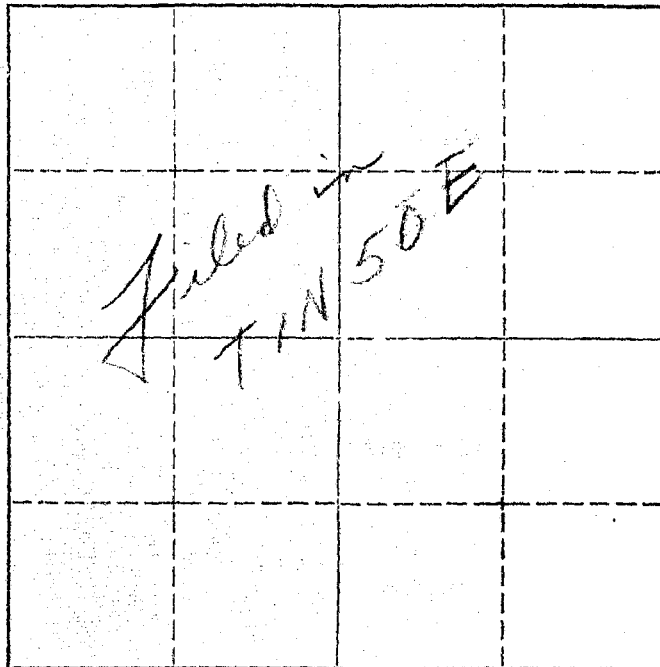
Legal Description of This Farm S², NE⁴, Sec. 29; T. 1N-R. 19E

Total Acres in Farm ✓

Code Number 29B

Farm Map

Photo No. MA 17-91



AAA Contract No.....

AAA Total Cropland Acreage.....

App. No. No record by Discript

Decree No.....

Land is located in

Twp. 1N Rge. 42E Twp..... Rge.....

Twp..... Rge..... Twp..... Rge.....

Filed in Twp. 1N Rge. 50

Remarks also filed in

T. 2N-R. 50E and

T. 2N-R. 19E, 1N, 50E

Dworship covers
poly irrigated land.
All ownership for
dry land not shown.

Powder River Basin