

L. W. R. C.



NOTICE
These forms are the property of the State of Montana and must be returned.

STATE OF MONTANA
STATE ENGINEERS OFFICE

Code No. 8A

County Beaumont

Water Resources Survey

T. 24 R. 50E

Name of Land Owner J. C. Bennett Address Beche, Mont

Name of Operator _____ Address _____

Part A

TO BE FILED BY THOSE OBTAINING IRRIGATION WATER FROM A DITCH COMPANY OR IRRIGATION DISTRICT

1. Water is delivered by: _____ Name of Ditch, Ditch Company or District Supplying Water: _____ Shares you hold _____
2. State the number of acres you irrigate under this system _____
3. If you obtain water from more than one Company, give the number of shares, acres irrigated and the name of the Company under "Remarks." If you obtain water from a Ditch Company and also have a private system fill in both Part A and Part B.

Part B

TO BE FILED BY THOSE WHO HAVE A PRIVATE DITCH, PUMP OR IRRIGATION SYSTEM or those who have a private water right under a Ditch Company

4. In what year was this land first irrigated? Date No date
5. Give the name of the original appropriator (first user): See attached letter
6. Give the date appropriated _____ Amount filed on: Miners Inches _____ C. F. S. _____
7. State the total number of acres irrigated under this system: _____
8. Give the point of diversion: _____ $\frac{1}{4}$ _____ $\frac{1}{4}$ Section _____ Township _____ Range _____

Part C

TO BE FILED BY ALL WATER USERS IN ADDITION TO PART A OR PART B

9. Source of Water: Anderson Creek
Name of stream or lake from which water is originally diverted
10. Water is obtained by: (Check one) Gravity Pumping _____ Other _____
11. What is the greatest number of acres you have irrigated? 15.0 Date _____
12. How many acres did you irrigate in 1947 (Crop and pasture) 15
13. State the total number of additional acres that could be irrigated by increasing the water supply, land leveling, etc. 0 This land is under what ditch? 0
14. How many acres of seeped land do you have which could be drained and put into production? _____
15. What is the condition of your irrigation system? In use
16. Is your water supply adequate? Yes _____ No Explain _____

17. REMARKS:
Bennett Bros. Res used for irrigation have a ditch on west side of creek about $\frac{1}{4}$ of a mile long. Over

NOTE: The foregoing questions apply only to irrigated land shown on this plat.

DESCRIPTION AND MAP OF FARM

18. Legal Description of this Farm E 2 of Sec. 8 T 2 N. R 50 E.

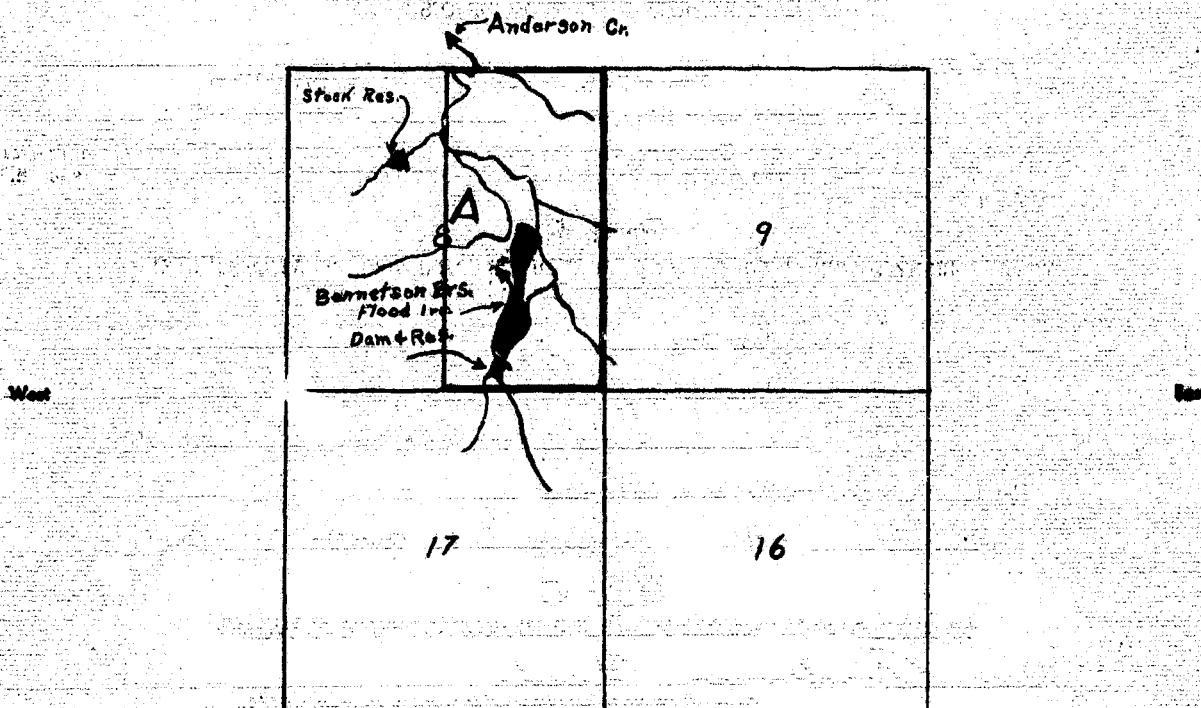


IRRIGATED LAND



NON-IRRIGATED LAND

North



South

Ownership covers only irrigated land. All ownership for dry land not shown.

19. If the above land is irrigated from more than one ditch please give the acreage under each ditch in 19A and indicate the location of the land irrigated from each on the above map.

19A. Ditch: Anderson Cr. Flood Irr. Acres: 15.0

Ditch: _____ Acres: _____

Information supplied by:

Name Barnetson to Address _____ Date July 29-47

REMARKS: Johnson & Paulist
flood Irr by means of dam, Res + ditch

If you cannot answer all of the questions on this form answer as many as you can and return the form to us as soon as possible.

STATE ENGINEERS OFFICE
Water Resources Survey

COUNTY Cluster

FILE NO. 70-T.2N-R.50E

Owner Bennetsen, J. C. Address Beebe, Mont.

AAA Owner _____ Address _____

Operator _____ Address _____

New Owner _____ Address _____

New Operator _____ Address _____

Assessment Record None

Assessed Acreage 0

Legal Description of This Farm E², Sec. 8 T.2N-R.50E

Total Acres in Farm

Code Number 8A

Photo No. MA 17-142

A. A Contract No. _____

AAA Total Cropland Acreage _____

App. No. No record by Disserat

Decree No. _____

Land is located in

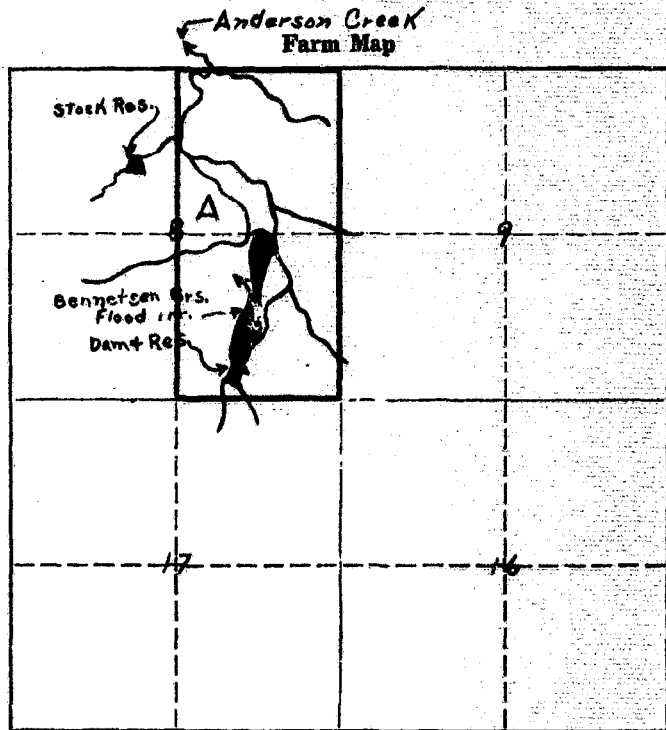
Twp. 2N Rge. 50E Twp. _____ Rge. _____

Twp. _____ Rge. _____ Twp. _____ Rge. _____

Filed in Twp. 2N Rge. 50E

Remarks _____

Food processor



Ownership covers
only irrigated land.
All ownership for
dry land not shown.

Tongue River Basin



STATE OF MONTANA

STATE ENGINEER

FRED E. BUCK, STATE ENGINEER
GERALD J. CRAVETS, ASSISTANT

BILLINGS, MONTANA
February 12, 1948

Mr. J. C. Bennetsen
Beebe, Montana

Re: Water Rights Anderson Creek

Dear Sir:

In accordance with the 1939 Session Law (Section 349.68 Montana Session Laws) requiring the State Engineer to investigate and prepare a complete record of all water rights in Montana, the State Engineer has been conducting a water resources survey in Gustav County.

We are unable to find a recorded water filing for the land that you irrigate in the E¹/₄ Sec. 8, T. 2N., R. 50E. If a filing was made for this land we would like to have you send us the name of the appropriator, the date filed on, and the number of inches filed on. If no recorded filing was made we would like to have you send us the name of the first user and the date, or the approximate date, that the land was first irrigated so that we may establish a date of priority for this land.

We would like to have you make this a first on your agenda and send this information to us as soon as possible in the enclosed, stamped, self-addressed envelope.

Very truly yours,

Gerald J. Cravets
Assistant State Engineer

CJO/a
enc.

There never was a water right filed on this irrigation project. I built this irrigation project myself in 1931.

*Very truly yours
J. C. Bennetsen*

L.S.
Rt
216

STATE ENGINEERS OFFICE
Water Resources Survey

COUNTY Custer

FILE NO. 70-T.2N-R.50E

Owner Allen, Charles M. & Elmer O. Address Beebe, Mont

AAA Owner _____ Address _____

Operator _____ Address _____

New Owner _____ Address _____

New Operator _____ Address _____

Assessment Record None

Assessed Acreage 0


Legal Description of This Farm W²SW⁴, S²SW⁴, S²SE⁴, Sec 32, T.2N-R.50E

Total Acres in Farm

Code Number 32B

Farm Map

Photo No. MA 17-143



AAA Contract No. _____

AAA Total Cropland Acreage _____

App. No. 1588

Decree No. _____

Land is located in

Twp. 2N Rge. 50E Twp. _____ Rge. _____

Twp. _____ Rge. _____ Twp. _____ Rge. _____

Filed in Twp. 1N Rge. 50E

Remarks Allen's share

some land in T.1N-R.50E

Section 32

T.1N-R.40E & T.2N-R.40E

Powder River Basin

Shading covers only irrigated land. All ownership for dry land not shown.

STATE ENGINEERS OFFICE
Water Resources Survey

COUNTY Guster

FILE NO. 70-T.2N-R.50E

Owner McIntosh Plant Land Trust Address Chicago, Illinois

AAA Owner Address

Operator Address

New Owner Address

New Operator Address

Assessment Record None

Assessed Acreage 0

Legal Description of This Farm all of Sec 31 T.2N-R.50E

Total Acres in Farm 0

Code Number 31A

Photo No. MA 17-92

AAA Contract No.

AAA Total Cropland Acreage

App. No. Not issued by District

Decree No.

Land is located in

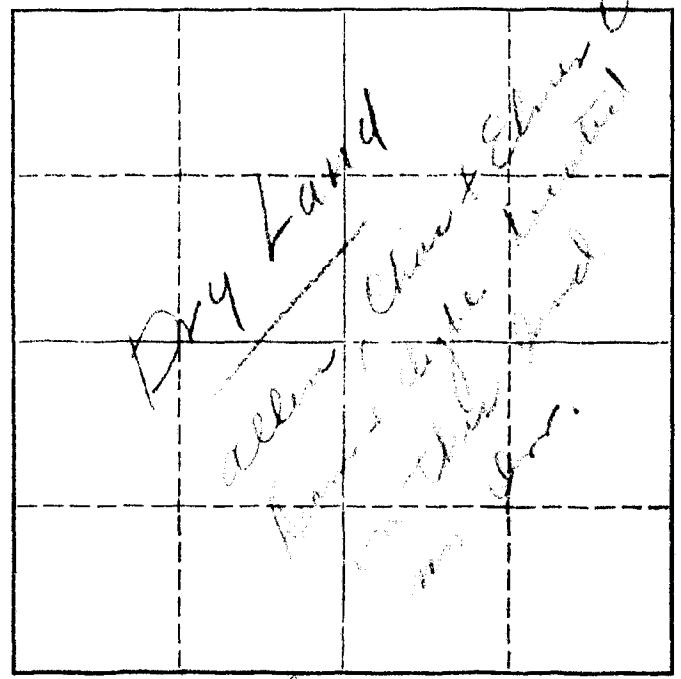
Twp. 2N Rge. 50E Twp. Rge.

Twp. Rge. Twp. Rge.

Filed in Twp. 2N Rge. 50E

Remarks

Farm Map



Wetland
Dry cropland
All cropland
Dry land not cropland

Powder River Basin