

T 3S R 45E Plat No. 21
Photo No. 29-21, 29-20

Legal Land Owner F. H. Ranch Co.

Operator Glen Gentry

Address

Address Ashland

Water is delivered by:— ☒ 1. Private System; 2. Ditch Company; 3. State Project; 4. Federal Project; 5. Irrigation District

If under Ditch Company, Irrigation District, or Government Project, state the number of shares or inches, acre feet, as the case may be in said system _____

[illegible]

NOTE: R—Denotes Regular Irrigation. F—Flood Irrigation. P—Water diverted by means of pumping. G—Water diverted by gravity. S—Stored Water.

Condition of System Fair Topography Bottom River Basin Yellowstone


Adequate Supply: Yes..... No.....^x Explain.....

Remarks

Also in: Plat No.....	Twp.....	Rge.....	Plat No.....	Twp.....	Rge.....	Plat No.....	Twp.....	Rge.....
Plat No.....	Twp.....	Rge.....	Plat No.....	Twp.....	Rge.....	Plat No.....	Twp.....	Rge.....

Information From:
Glen Gentry

51
T35
R452



8-C, 17-A, 19-A, 28-A, 30-A, 32-A, 33-A

County Powder River

Farm Checked: Date 10-4-60

By Robert Peter

Water Resources Survey

T 3S R 45E Plat No. 21

Photo No. 29-67, 29-68

Legal Land Owner Martha M. Gaskill Address Ashland

Operator	Same	Address

Water is delivered by:— ^X 1. Private System; 2. Ditch Company; 3. State Project; 4. Federal Project; 5. Irrigation District

If under Ditch Company, Irrigation District, or Government Project, state the number of shares or inches, acre feet, as the case may be in said system.

[illegible]

NOTE: R—Denotes Regular Irrigation. F—Flood Irrigation. P—Water diverted by means of pumping. G—Water diverted by gravity. S—Stored Water.

Condition of System Fair Topography Bottom River Basin Yellowstone

Adequate Supply: Yes..... No ^x Explain

Remarks	<div style="border: 1px solid black; height: 100px; width: 100%;"></div>
---------	--

.....

[illegible]

(The following information was obtained from the records of the Department of Social Services, State of New York, Office of Child Welfare, dated 10/17/68.)

.....

[illegible][illegible]

.....

[illegible]

1-800-235-2839

[illegible]

Also in: Plat No. Twp. Rge. Plat No. Twp. Rge. Plat No. Twp. Rge. Information From

Plat No..... Twp..... Rge.....	Plat No..... Twp..... Rge.....	Plat No..... Twp..... Rge.....	Martha Gask
--------------------------------	--------------------------------	--------------------------------	-------------

.....

Information From:

Martha Gaskill

P-1-A Powder River
County

Farm Checked: Date..... 10-6-60

Robert Peter

STATE OF MONTANA
STATE ENGINEERS OFFICE
Water Resources Survey

T. 3S R. 45E Plat No. 21

Photo No. 29-20

Legal Land Owner Ingeborg & Carl Maak

Address Ashland

Operator Same

Address

Water is delivered by:— 1. Private System; 2. Ditch Company; 3. State Project; 4. Federal Project; 5. Irrigation District

If under Ditch Company, Irrigation District, or Government Project, state the number of shares or inches, acre feet, as the case may be in said system

[illegible]

NOTE: R—Denotes Regular Irrigation. F—Flood Irrigation. P—Water diverted by means of pumping. G—Water diverted by gravity. S—Stored Water.

Condition of System Topography River Basin Yellowstone

Adequate Supply: Yes..... No..... Explain.....

Remarks

Also in: Plat No.	Twp.	Rge.	Plat No.	Twp.	Rge.	Plat No.	Twp.	Rge.
Plat No.	Twp.	Rge.	Plat No.	Twp.	Rge.	Plat No.	Twp.	Rge.

Information From:

Mrs. Maak

	6		5		4		3		2		1
	7		8		9		10		11		12
	13		17		18		15		14		16
	19		20		21		22		23		24
	C				A						
	29	B	20		28		27		26		25
		A									
	31		32		33		34		35		36

29A, 30-C, 31-A, 30-B

NOTE: 29-A, 30-B, & 31-A are in Ingeborg Mask name.

By Robert Peter

STATE OF MONTANA
STATE ENGINEERS OFFICE
Water Resources Survey

T. 3S R. 45E Plat No. 21
Photo No. 29-66

Legal Land Owner C. A. & Marjorie Mallett Address _____

Operator J. C. Phillips, Jr. - Buying Address Ashland

Water is delivered by: ☒ 1. Private System; 2. Ditch Company; 3. State Project 4. Federal Project 5. Irrigation District

If under Ditch Company, Irrigation District, or Government Project, state the number of shares or inches, acre feet, as the case may be in said system _____

[illegible]

NOTE: R—Denotes Regular Irrigation. F—Flood Irrigation. P—Water diverted by means of pumping. G—Water diverted by gravity. S—Stored Water.

Condition of System Fair Topography Bottom River Basin Yellowstone
Adequate Supply: Yes No Explain
Remarks

Remarks

Also in: Plat No. 22	Twp. 35	Rge. 46E	Plat No.	Twp.	Rge.	Plat No.	Twp.	Rge.
Plat No. 32	Twp. 45	Rge. 46E	Plat No.	Twp.	Rge.	Plat No.	Twp.	Rge.

Information From:
J. C. Phillips

6	5	4	3	2	1
7	8	9	10	11	12
13	17	18	15	14	13 A
19	20	21	22	23	24 S
30	29	28	27	26	25 A
31	32	33	34	35	36

13-A, 24-B, 25-A

F-1-A Powder River
County

Farm Checked: Date..... 9-26-60

By Robert Peter

Legal Land Owner John Schonenbach

Operator Same

Water is delivered by:— 1. Private System; 2. Ditch Company; 3. State Project; 4. Federal Project; 5. Irrigation District

If under Ditch Company, Irrigation District, or Government Project, state the number of shares or inches, acre feet, as the case may be in said system

[illegible]

NOTE: R—Denotes Regular Irrigation. F—Flood Irrigation. P—Water diverted by means of pumping. G—Water diverted by gravity. S—Stored Water.

Condition of System Topography River Basin Yellowstone
Adequate Supply: Yes..... No..... Explain

Remarks

Also in: Plat No.....	Twp.....	Rge.....	Plat No.....	Twp.....	Rge.....	Plat No.....	Twp.....	Rge.....
Plat No.....	Twp.....	Rge.....	Plat No.....	Twp.....	Rge.....	Plat No.....	Twp.....	Rge.....

Information From:

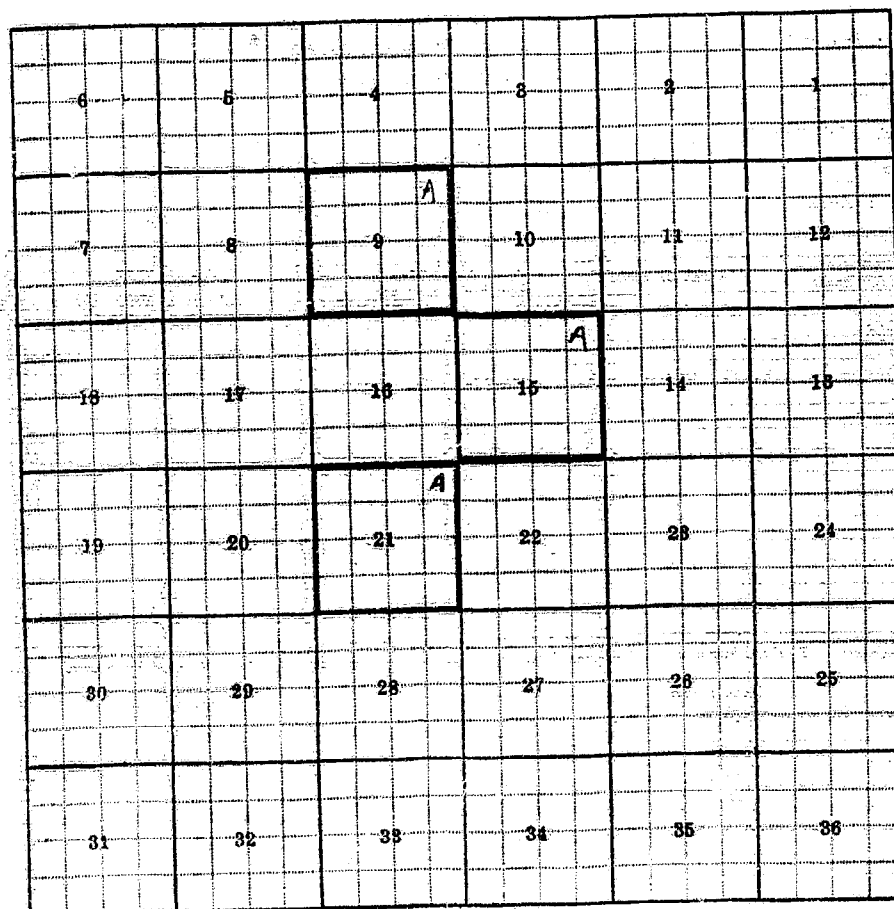
Mrs. Schonenbach

29-21

Union District:

[illegible]

Water.



9-A, 15-A, 21-A.

From: chonopba@

Information From:
Geo. Shy

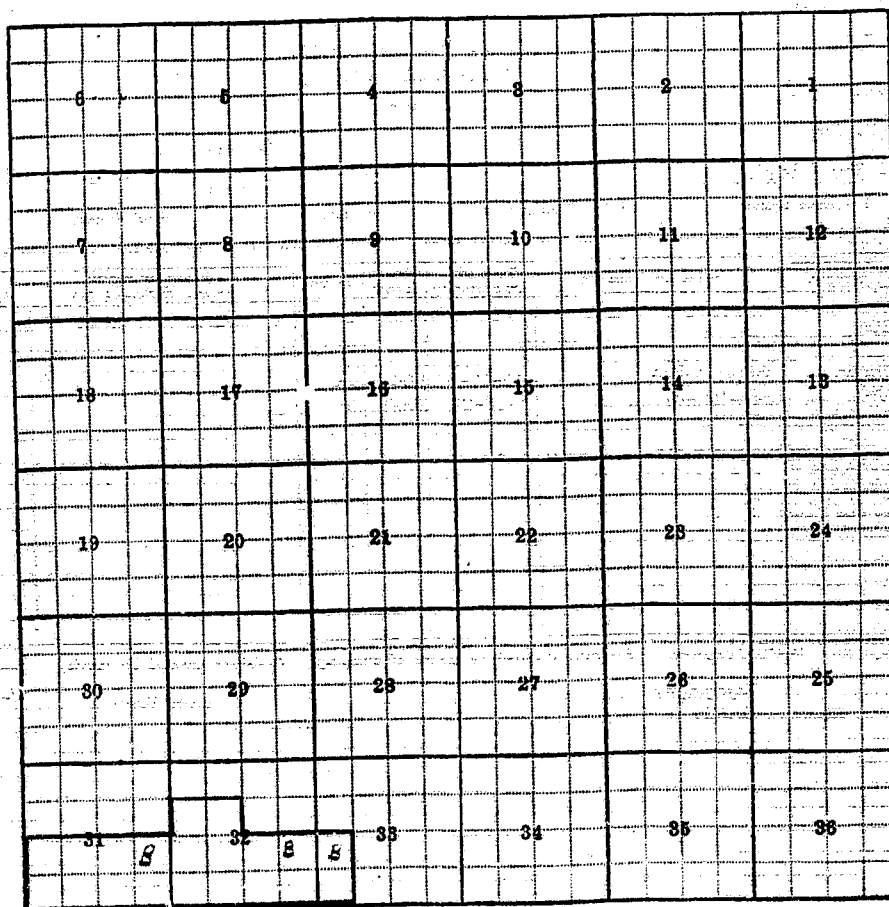
45E Plat No. 21
29-20

Irrigation District

[illegible]

lowstone

Information From:
Geo. Shy



31-B, 32-B, 33-B

F-1-A Powder River
County

Form Checked: Date.....10-6-60

By Robert Peter

Legal Land Owner Gladys M. Trusler

Operator W. W. Trusler

Water is delivered by.— 1. Private System; 2. Ditch Company; 3. State Highways.

If under Ditch Company, Irrigation District, or Government Project, state the number of shares or inches, acre feet, as the case may be in said system

[illegible]

NOTE: R—Denotes Regular Irrigation. F—Flood Irrigation. P—Water diverted by means of pumping. G—Water diverted by gravity. S—Stored Water.

Condition of System Topography

Adequate Supply: Yes..... No..... Explain.....

Remarks

Also	Plat No.	Twp.	Rge.	Plat No.	Twp.	Rge.	Plat No.	Twp.	Rge.
	Plat No.	Twp.	Rge.	Plat No.	Twp.	Rge.	Plat No.	Twp.	Rge.

Information From:

W. H. Trusler

6	5	4	3	2	1
7	8	9	10	11	12
13	14	15	16	17	18
19	20	21	22	23	24
25	26	27	28	29	30
31	32	33	34	35	36

18-A, 19-B

	6		5		4		3		2		1
	7		8		9		10		11		12
	13		17		16		15		14		13
					1						
	19		20		21		22		23		24
	29		29		28		27		26		25
	31		32		33		34		35		36

18-B, 20-A