



NOTICE
These forms are the property of the State of Montana and must be returned.

STATE OF MONTANA
STATE ENGINEERS OFFICE

Water Resources Survey

FORM WR-1-2M 12-47

34 Code No. 11A
County Rosebud
T. 5N. R. 39E.

Name of Land Owner Carolyn, T. W. Address Forsyth, Mont.

Name of Operator _____ Address _____

Part A

**TO BE FILED BY THOSE OBTAINING IRRIGATION WATER FROM
A DITCH COMPANY OR IRRIGATION DISTRICT**

1. Water is delivered by: _____
Name of Ditch, Ditch Company or District Supplying Water
2. State the number of acres you irrigate under this system _____ Shares you hold _____
3. If you obtain water from more than one Company, give the number of shares, acres irrigated and the name of the Company under "Remarks." If you obtain water from a Ditch Company and also have a private system fill in both Part A and Part B.

Part B

**TO BE FILED BY THOSE WHO HAVE A PRIVATE DITCH, PUMP OR IRRIGATION SYSTEM
or those who have a private water right under a Ditch Company**

4. In what year was this land first irrigated? Date _____ No data _____
5. Give the name of the original appropriator (first user): _____
6. Give the date appropriated _____ Amount filed on: Miners Inches _____ C. F. S. _____
7. State the total number of acres irrigated under this system: _____
8. Give the point of diversion: _____ $\frac{1}{4}$ _____ $\frac{1}{4}$ Section _____ Township _____ Range _____

Part C

TO BE FILED BY ALL WATER USERS IN ADDITION TO PART A OR PART B

9. Source of Water: Armells Cr.
Name of stream or lake from which water is originally diverted
10. Water is obtained by: (Check one) Gravity _____ Pumping _____ Other FLOOD
11. What is the greatest number of acres you have irrigated? 52 Date ??
12. How many acres did you irrigate in 1947? (Crop and pasture) 0
13. State the total number of additional acres that could be irrigated by increasing the water supply, land leveling, etc. 52 This land is under what ditch? old flood ditch.
14. How many acres of seeped land do you have which could be drained and put into production? 0
15. What is the condition of your irrigation system? poor, in abandoned state.
16. Is your water supply adequate? Yes _____ No X Explain _____
17. REMARKS: _____

Over

NOTE: The foregoing questions apply only to irrigated land shown on this plat.

DESCRIPTION AND MAP OF FARM

18. Legal Description of this Farm See attached WR2.

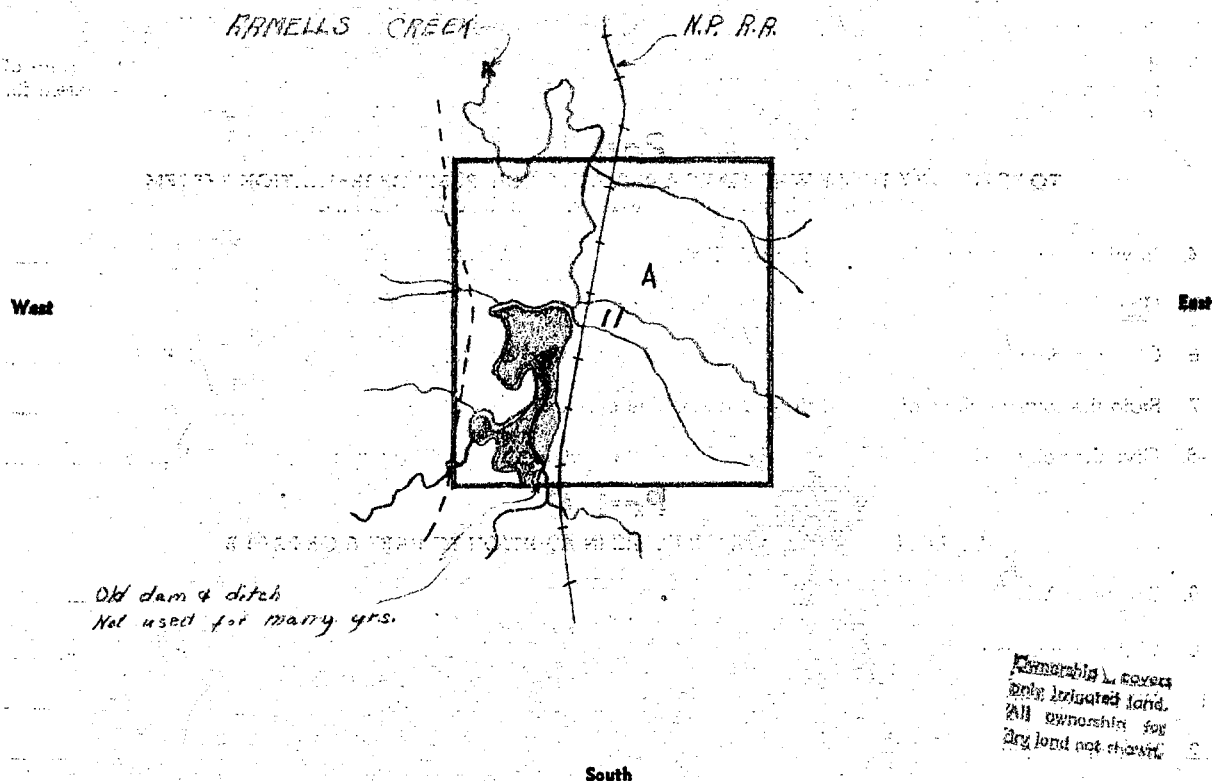


IRRIGATED LAND



NON-IRRIGATED LAND

North



South

19. If the above land is irrigated from more than one ditch please give the acreage under each ditch in 19A and indicate the location of the land irrigated from each on the above map.

19A. Ditch: _____ Acres: 0

Ditch: _____ Acres: _____

Information supplied by:

Name _____ Address _____ Date 8/18/47

REMARKS: Field check by Cook - Johnson.

If you cannot answer all of the questions on this form answer as many as you can and return the form to us as soon as possible.

STATE ENGINEER'S OFFICE
WATER RESOURCES SURVEYCOUNTY RosebudFILE NO. 34 - 11AOwner Carolyn, T. W. Address Forsyth, Montana

AAA Owner _____ Address _____

Operator Same Address _____

New Owner _____ Address _____

New Operator _____ Address _____

Assessment Record YesCounty 80

Assessed Acreage _____

Legal Description of This Farm All Sec. 11, T. 5N., R. 39E.Flood
Gravity Armells Creek

Total Acres in Farm _____

Code Number 11APhoto No. MA-16-122

AAA Contract No. _____

AAA Total Cropland Acreage 106.7App. No. N.R.

Decree No. _____

Land is located in

Twp. 5N. Rge. 39E. Twp. _____ Rge. _____

Twp. _____ Rge. _____ Twp. _____ Rge. _____

Filed in Twp. 5N. Rge. 39E.

Remarks _____

Y.R.E. _____

Ownership covers
only irrigated land.
All ownership for
dry land not shown.



STATE OF MONTANA

STATE ENGINEER

FRED E. BUCK, STATE ENGINEER
GERALD J. CRAVETZ, ASSISTANT

BILLINGS, MONTANA

April 15, 1948

Mr. T. W. Carolan
Forsyth, Montana

Re: Potential Irrigable Land, Armells Creek

Dear Sir:

In accordance with the 1939 Session Law (Section 349.58 Montana Session Laws) requiring the State Engineer to investigate and prepare a complete record of all water rights in Montana, the State Engineer has been conducting a water resources survey in Rosebud County.

We are unable to find a recorded water filing for the land that you irrigate in All Sec. 11, T. 5N., R. 39E.

If a filing was made for this land we would like to have you send us the name of the appropriator, the date filed on, and the number of inches filed on. If no recorded filing was made we would like to have you send us the name of the first user and the date, or the approximate date, that the land was first irrigated so that we may establish a date of priority for this land.

We would like to have you make this a first on your agenda and send this information to us as soon as possible in the enclosed, stamped, self-addressed envelope.

Very truly yours,

Gerald J. Cravetz
Gerald J. Cravetz
Assistant State Engineer

GJO/a
enc.

I have only a drainage dam and have made no appropriation for it. I mean that mine is strictly a flood irrigation project with no storage reservoir. This land was never irrigated by anyone in any other manner.

T. W. Carolan



NOTICE
These Surveys are the
property of the State
of Montana and shall
be returned to the
State.

STATE OF MONTANA
STATE ENGINEERS OFFICE
Water Resources Survey

FORM WR-1-2N 12-47

34 Code No. 2A
County Rosebud
T. 5N. R. 39 E.

Name of Land Owner DeCock, Leo Address Forsyth, Mont.
Name of Operator Schmidt, Wm. E. Address "

Part A

TO BE FILED BY THOSE OBTAINING IRRIGATION WATER FROM
A DITCH COMPANY OR IRRIGATION DISTRICT

1. Water is delivered by: Name of Ditch, Ditch Company or District Supplying Water
2. State the number of acres you irrigate under this system Shares you hold
3. If you obtain water from more than one Company, give the number of shares, acres irrigated and the name of the Company under "Remarks." If you obtain water from a Ditch Company and also have a private system fill in both Part A and Part B.

Part B

TO BE FILED BY THOSE WHO HAVE A PRIVATE DITCH, PUMP OR IRRIGATION SYSTEM
or those who have a private water right under a Ditch Company

4. In what year was this land first irrigated? Date See attached filings.
5. Give the name of the original appropriator (first user):
6. Give the date appropriated Amount filed on: Miners Inches C. F. S.
7. State the total number of acres irrigated under this system:
8. Give the point of diversion: 1/4 1/4 Section Township Range

Part C

TO BE FILED BY ALL WATER USERS IN ADDITION TO PART A OR PART B

9. Source of Water: Armells Cr.
Name of stream or lake from which water is originally diverted
10. Water is obtained by: (Check one) Gravity Pumping Other FLOOD
11. What is the greatest number of acres you have irrigated? 28 Date 1941
12. How many acres did you irrigate in 1947? (Crop and pasture) 28
13. State the total number of additional acres that could be irrigated by increasing the water supply, land leveling, etc. 0 This land is under what ditch?
14. How many acres of seeped land do you have which could be drained and put into production? 0
15. What is the condition of your irrigation system? fair
16. Is your water supply adequate? Yes No X Explain Seasonal flood only.
17. REMARKS:

Over

STATE ENGINEER'S OFFICE
WATER RESOURCES SURVEYCOUNTY RosebudFILE NO. 34 - 2AOwner DeCock, LeoAddress Forsyth, Montana

AAA Owner

Address

Operator Schmidt, Wm. B.Address "

New Owner

Address

New Operator

Address

Assessment Record YesCounty 120

Assessed Acreage

Legal Description of This Farm All Sec. 2, T. 5N., R. 39E.Flood Armells Creek

Total Acres in Farm

Code Number 2APhoto No. MA-16-123

AAA Contract No.

AAA Total Cropland Acreage 83.6App. No. 39

Decree No.

Land is located in

Twp. 5N. Rge. 39E. Twp. Rge. Twp. 6N. Rge. 39E. Twp. Rge. Filed in Twp. 6N. Rge. 39E.

Remarks

Y.R.B.



NOTICE
These forms are for
property of the State
of Montana and must
be returned.

STATE OF MONTANA
STATE ENGINEERS OFFICE
Water Resources Survey

FORM WR-1-2M 12-47

34 Code No. 26A

County Rosebud

T. 5N. R. 39E.

Name of Land Owner Finch, Lyle Address Forsyth, Mont.

Name of Operator Webb, A. P. Address "

Part A

TO BE FILED BY THOSE OBTAINING IRRIGATION WATER FROM
A DITCH COMPANY OR IRRIGATION DISTRICT

1. Water is delivered by: Name of Ditch, Ditch Company or District Supplying Water
2. State the number of acres you irrigate under this system Shares you hold
3. If you obtain water from more than one Company, give the number of shares, acres irrigated and the name of the Company under "Remarks." If you obtain water from a Ditch Company and also have a private system fill in both Part A and Part B.

Part B

TO BE FILED BY THOSE WHO HAVE A PRIVATE DITCH, PUMP OR IRRIGATION SYSTEM
or those who have a private water right under a Ditch Company

4. In what year was this land first irrigated? Date See attached filings.
5. Give the name of the original appropriator (first user):
6. Give the date appropriated Amount filed on: Miners Inches C. F. S.
7. State the total number of acres irrigated under this system:
8. Give the point of diversion: $\frac{1}{4}$ $\frac{1}{4}$ Section Township Range

Part C

TO BE FILED BY ALL WATER USERS IN ADDITION TO PART A OR PART B

9. Source of Water: side coulee of Armells Cr.
Name of stream or lake from which water is originally diverted
10. Water is obtained by: (Check one) Gravity Pumping Other FLOOD
11. What is the greatest number of acres you have irrigated? 14 Date ??
12. How many acres did you irrigate in 1947? (Crop and pasture) 0
13. State the total number of additional acres that could be irrigated by increasing the water supply, land leveling, etc. 14.0 This land is under what ditch? flood ditch side coulee.
14. How many acres of seeped land do you have which could be drained and put into production? 0
15. What is the condition of your irrigation system? poor
16. Is your water supply adequate? Yes No X Explain
17. REMARKS:

Over

NOTE: The foregoing questions apply only to irrigated land shown on this plat.

DESCRIPTION AND MAP OF FARM

18. Legal Description of this Farm See attached WR2.



IRRIGATED LAND



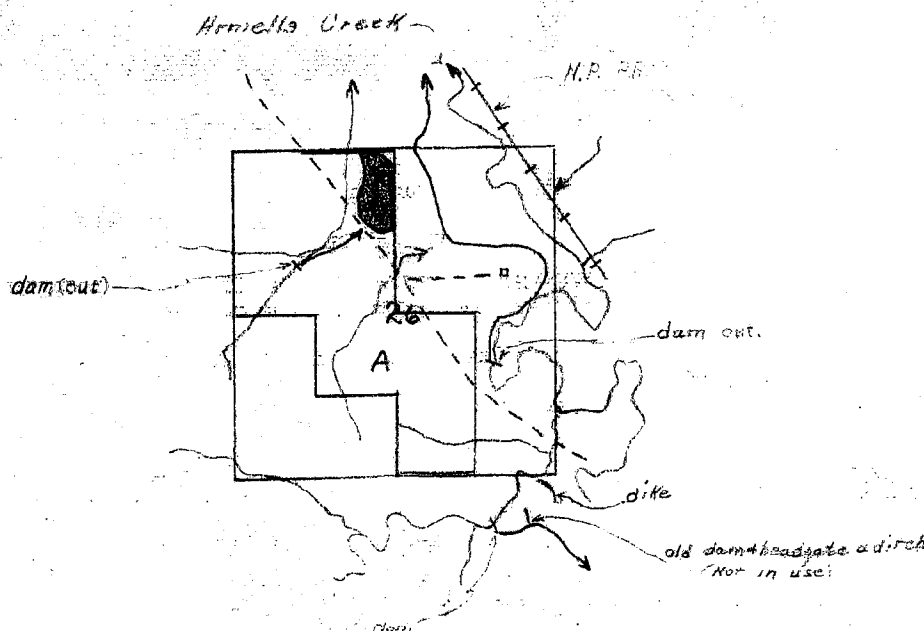
NON-IRRIGATED LAND

North

West

East

South



Shading covers
the irrigated land.
All ownership for
the land not shown.

19. If the above land is irrigated from more than one ditch please give the acreage under each ditch in 19A and indicate the location of the land irrigated from each on the above map.

19A. Ditch: _____ Acres: 0

Ditch: _____ Acres: _____

Information supplied by:

Name _____ Address _____ Date 8/18/47

REMARKS: Field check by Cook - Johnson.

If you cannot answer all of the questions on this form answer as many as you can and return the form to us as soon as possible.

STATE ENGINEER'S OFFICE
WATER RESOURCES SURVEYCOUNTY RosebudFILE NO. 34 - 26AOwner Finch, Lyle Address Forsyth, Montana

AAA Owner Address

Operator Webb, A. P. Address Forsyth, Montana

New Owner Address

New Operator Address

Assessment Record No

Assessed Acreage

Legal Description of This Farm NW 1/4, NE 1/4 SW 1/4, W 1/2 SEC. 26, T. 5N., R. 39E.

Flood Armells Cr., and Side Coulees Total Acres in Farm

Code Number 26APhoto No. MA-16-121

AAA Contract No.

AAA Total Cropland Acreage 0App. No. 693

Decree No.

Land is located in

Twp. 5N. Rge. 39E. Twp. Rge.

Twp. Rge. Twp. Rge.

Filed in Twp. 5N. Rge. 39E.

Remarks

Y.R.E.

Ownership covers
only irrigated land.
All ownership for
dry land not shown.Covers
land
for
irrigation

19A and

0

18/47

US ON SOON



NOT
These forms are the
Property of the State
of Montana and must
be returned.

STATE OF MONTANA
STATE ENGINEERS OFFICE
Water Resources Survey

FORM-WR-1-2M 12-47

34 Code No. 35A, 36A
County Rosebud
T. 5N. R. 39E.

Name of Land Owner Howard, E. A. Address Forsyth, Mont.
Name of Operator _____ Address _____

Part A

**TO BE FILED BY THOSE OBTAINING IRRIGATION WATER FROM
A DITCH COMPANY OR IRRIGATION DISTRICT**

1. Water is delivered by: _____ Name of Ditch, Ditch Company or District Supplying Water _____ Shares you hold _____
2. State the number of acres you irrigate under this system _____
3. If you obtain water from more than one Company, give the number of shares, acres irrigated and the name of the Company under "Remarks." If you obtain water from a Ditch Company and also have a private system fill in both Part A and Part B.

Part B

**TO BE FILED BY THOSE WHO HAVE A PRIVATE DITCH, PUMP OR IRRIGATION SYSTEM
or those who have a private water right under a Ditch Company**

4. In what year was this land first irrigated? Date _____ See attached filings _____
5. Give the name of the original appropriator (first user): _____
6. Give the date appropriated _____ Amount filed on: Miners inches _____ C. F. S. _____
7. State the total number of acres irrigated under this system: _____
8. Give the point of diversion: $\frac{1}{4}$ _____ $\frac{1}{4}$ Section _____ Township _____ Range _____

Part C

TO BE FILED BY ALL WATER USERS IN ADDITION TO PART A OR PART B

9. Source of water: _____ side coulee of Armells Cr.
Name of stream or lake from which water is originally diverted _____
10. Water is obtained by: (Check one) Gravity _____ Pumping _____ Other Flood
11. What is the greatest number of acres you have irrigated? 48 Date 1947
12. How many acres did you irrigate in 1947? (Crop and pasture) 48
13. State the total number of additional acres that could be irrigated by increasing the water supply, land leveling, etc. 0 This land is under what ditch? _____
14. How many acres of seeped land do you have which could be drained and put into production? 0
15. What is the condition of your irrigation system? fair
16. Is your water supply adequate? Yes _____ No X Explain Seasonal flood only: _____
17. REMARKS: _____

Over

NOTE: The foregoing questions apply only to irrigated land shown on this plat.

DESCRIPTION AND MAP OF FARM

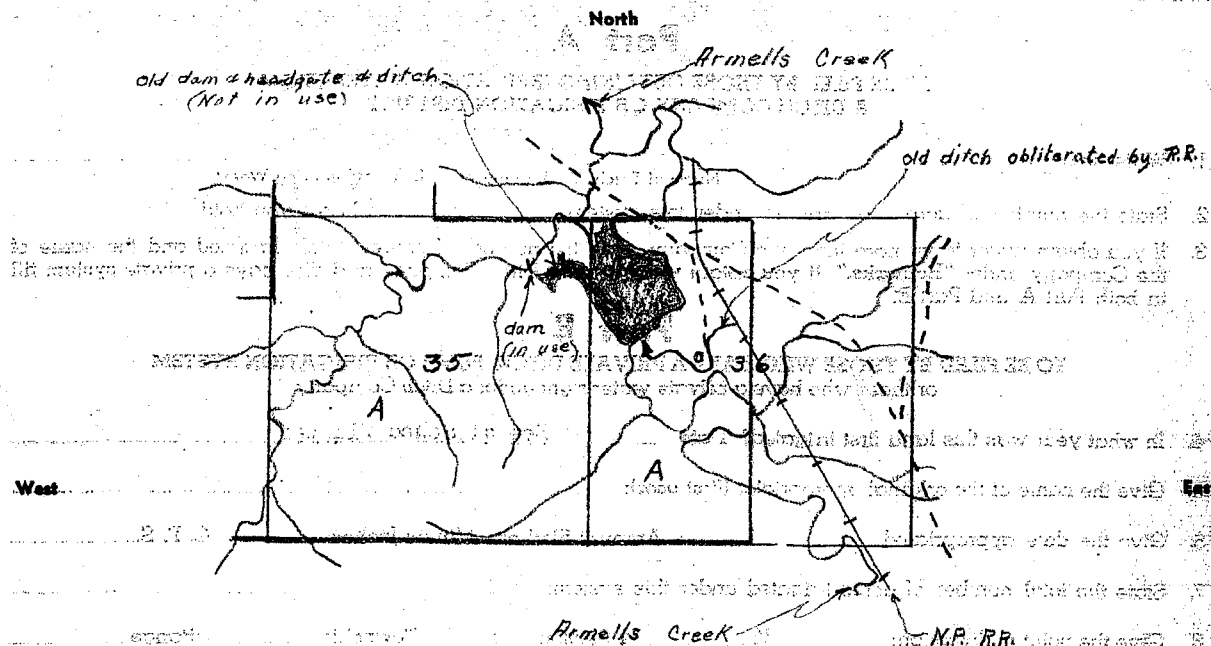
18. Legal Description of this Farm See attached map.



IRRIGATED LAND



NON-IRRIGATED LAND



19. If the above land is irrigated from more than one ditch please give the acreage under each ditch in 19A and indicate the location of the land irrigated from each on the above map.

19A. Ditch: Flood from side coulee Acres: 48

Ditch: _____ Acres: _____

Information supplied by:

Name _____ Address _____ Date 8/18/47

REMARKS: Field check by Cook - Johnson.

If you cannot answer all of the questions on this form answer as many as you can and return the form to us as soon as possible.

STATE ENGINEER'S OFFICE
WATER RESOURCES SURVEYCOUNTY RosebudFILE NO. 34 - 35A, 36AOwner Howard, E. A. Address Forsyth, Montana

AAA Owner Address

Operator N.O. Address

New Owner Address

New Operator Address

Assessment Record No

Assessed Acreage

Legal Description of This Farm All Sec. 35; W. Sec. 36, T. 5N., R. 39E.Flood Armells Creek, Side Coulee Total Acres in FarmCode Number 35A, 36APhoto No. MA-16-121, 16-130

AAA Contract No.

AAA Total Cropland Acreage 144.9App. No. 18

Decree No.

Land is located in

Twp. 5N. Rge. 39E. Twp. Rge.

Twp. Rge. Twp. Rge.

Filed in Twp. 5N. Rge. 39E.

Remarks

Y.R.B.

Ownership covers
only irrigated land.
All ownership for
dry land not shown.



NOTICE
These forms are the
property of the State
of Montana and must
be returned.

STATE OF MONTANA
STATE ENGINEERS OFFICE
Water Resources Survey

FORM WR-1-2M 12-27
34 Code No. 23B, 25A, 26B
County Rosebud
T. 5N. R. 39E.

Name of Land Owner Webb, A. P. Address Forsyth, Mont.
Name of Operator _____ Address _____

Part A

**TO BE FILED BY THOSE OBTAINING IRRIGATION WATER FROM
A DITCH COMPANY OR IRRIGATION DISTRICT**

1. Water is delivered by: _____ Name of Ditch, Ditch Company or District Supplying Water _____
2. State the number of acres you irrigate under this system _____ Shares you hold _____
3. If you obtain water from more than one Company, give the number of shares, acres irrigated and the name of the Company under "Remarks." If you obtain water from a Ditch Company and also have a private system fill in both Part A and Part B.

Part B

**TO BE FILED BY THOSE WHO HAVE A PRIVATE DITCH, PUMP OR IRRIGATION SYSTEM
or those who have a private water right under a Ditch Company**

4. In what year was this land first irrigated? Date No data
5. Give the name of the original appropriator (first user): _____
6. Give the date appropriated _____ Amount filed on: Miners Inches _____ C. F. S. _____
7. State the total number of acres irrigated under this system: _____
8. Give the point of diversion: 1/4 1/4 Section _____ Township _____ Range _____

Part C

TO BE FILED BY ALL WATER USERS IN ADDITION TO PART A OR PART B

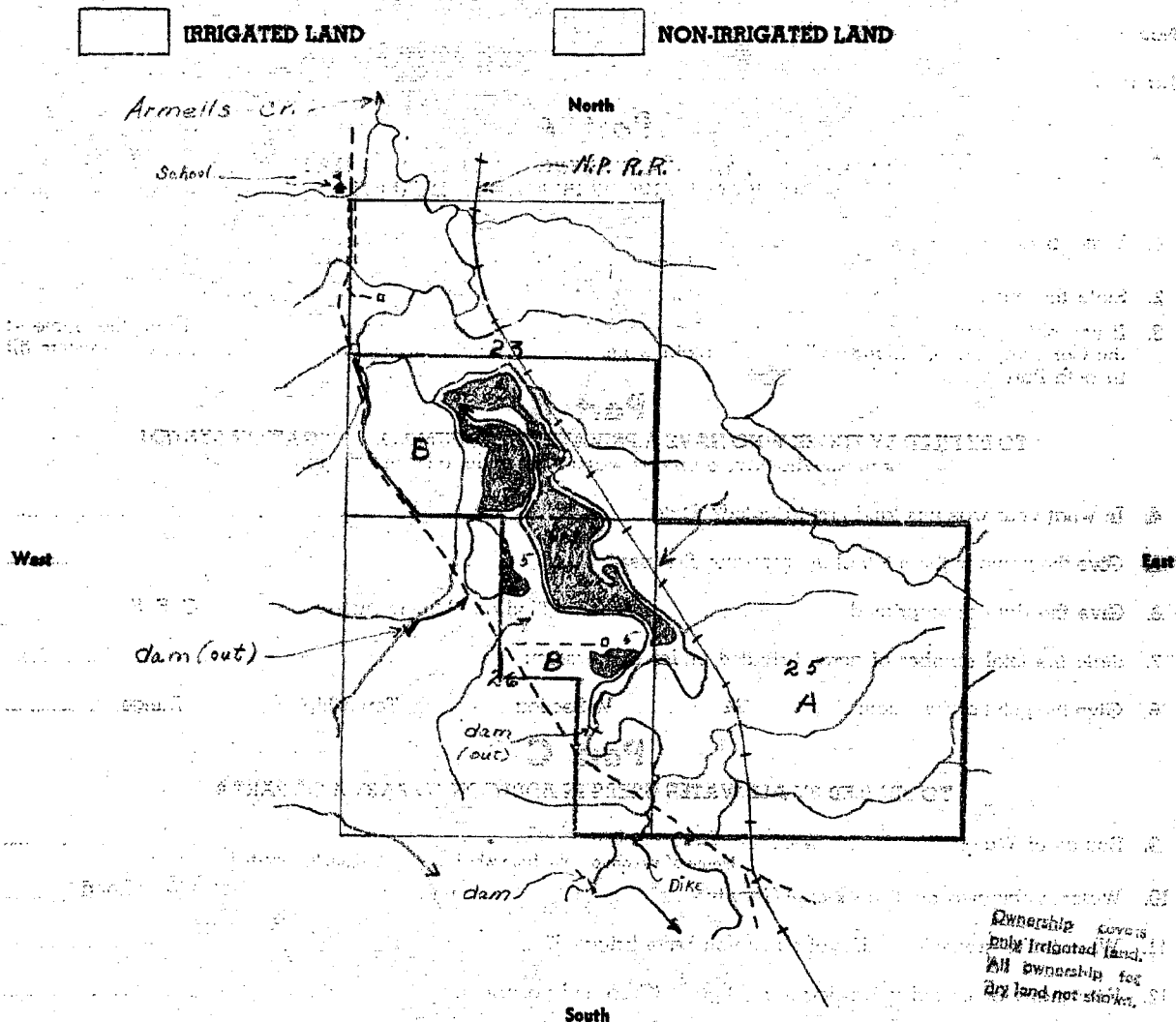
9. Source of Water: Armells Cr. & side coulee.
Name of stream or lake from which water is originally diverted _____
10. Water is obtained by: (Check one) Gravity _____ Pumping _____ Other Flood
11. What is the greatest number of acres you have irrigated? 110 Date _____
12. How many acres did you irrigate in 1947? (Crop and pasture) 0
13. State the total number of additional acres that could be irrigated by increasing the water supply, land leveling, etc. 110 100- Armells Cr.
This land is under what ditch? 5- side coulee.
14. How many acres of seeped land do you have which could be drained and put into production? 0
15. What is the condition of your irrigation system? poor
16. Is your water supply adequate? Yes _____ No X Explain _____
17. REMARKS: _____

Over

NOTE: The foregoing questions apply only to irrigated land shown on this plat.

DESCRIPTION AND MAP OF FARM

18. Legal Description of this Farm See attached WR#2.



19. If the above land is irrigated from more than one ditch please give the acreage under each ditch in 19A and indicate the location of the land irrigated from each on the above map.

19A. Ditch: _____ Acres: 0

Ditch: _____ Acres: _____

Information supplied by:

Name _____ Address _____ Date 8/18/47

REMARKS: Field check by Cook - Johnson.

If you cannot answer all of the questions on this form answer as many as you can and return the form to us as soon as possible.

STATE ENGINEER'S OFFICE
WATER RESOURCES SURVEYCOUNTY RosebudFILE NO. 34 - 23B, 25A, 26BOwner Webb, A. P. Address Forsyth, Montana

AAA Owner Address

Operator Same Address

New Owner Address

New Operator Address

Assessment Record YesCounty 277

Assessed Acreage

Legal Description of This Farm 3 $\frac{1}{2}$ less 25 ac. Co. Road Sec. 23; NE $\frac{1}{4}$, E $\frac{1}{2}$ SE $\frac{1}{4}$ Sec. 26;All Sec. 25, T. 5N., R. 39E.

Flood Armells Cr. Total Acres in Farm

Code Number 23B, 25A, 26BPhoto No. MA-16-122, 16-120, 16-121

AAA Contract No.

AAA Total Cropland Acreage 433.5App. No. N.R.

Decree No.

Land is located in

Twp. 5N. Rge. 39E. Twp. Rge.

Twp. Rge. Twp. Rge.

Filed in Twp. 5N. Rge. 39E.

Remarks

Y.R.B.

Ownership covers
only irrigated land.
All ownership for
dry land not shown.

A. P. WEBB
A
P
RANCH
FORSYTH, MONTANA

April 20/8

Mr C J Aravaty

Engineer.

P. Selling Matt

R.E. Your form letter
of April 18th.

Records at Court house. Rosebud
Co. Recorded in Book 2. water right

51- Now some filing by V B Strong
(Deceased) on March 1909

I owned this land only a short
time, & don't know much about it-

5N-39

Yours Very Truly
A P Webb