T5SR48E
45

F-1-A

County Powder River

Farm Checked: Date 9-22-60

By George Brandt

STATE OF MONTANA
STATE ENGINEERS OFFICE
Water Resources Survey

T 5S R 48E Plat No. 44

Photo No. 17-18, 17-17

Legal Land Owner Pierre & Mary LeVeque Address

Operator Address

Water is delivered by:—X 1. Private System; 2. Ditch Company; 3. State Project; 4. Federal Project; 5. Irrigation District

If under Ditch Company, Irrigation District, or Government Project, state the number of shares or inches, acre feet, as the case may be in said system

App. No. Decree No.	NAME OF APPROPRIATOR TO WHOM DECREED	NAME OF STREAM	Date App. Date Priority	Miner's Inches	In Use	NAME OF DITCH (Water Delivered By)	No.	R/F	P/G/S	Present Irr. Acres	Irrigable Acres
A-658	Eva M. Mitchell	Pumpkin Creek	12-20-04	2000	Yes	LeVeque Dike System)	1	F		105	62
A-659*	James R. Mitchell	Pumpkin Creek	6-13-12	400	300	LeVeque Dike System)	1	F			

NOTE: R—Denotes Regular Irrigation. F—Flood Irrigation. P—Water diverted by means of pumping. G—Water diverted by gravity. S—Stored Water.

Condition of System Good Topography Valley River Basin Yellowstone

Adequate Supply: Yes X No X Explain

Remarks Has plans for a dike and terrace system that will yield 150 acres of irrigated land

*A-659 - Water right divided as follows:

James R. & Bertha R. Mitchell 100 miner's inches.

Pierre & Mary LeVeque 300 miner's inches.

Also in: Plat No. 54 Twp. 6S Rge. 48E	Plat No. Twp. Rge.	Plat No. Twp. Rge.
Plat No. Twp. Rge.	Plat No. Twp. Rge.	Plat No. Twp. Rge.

Information From:

Pierre LaVeque

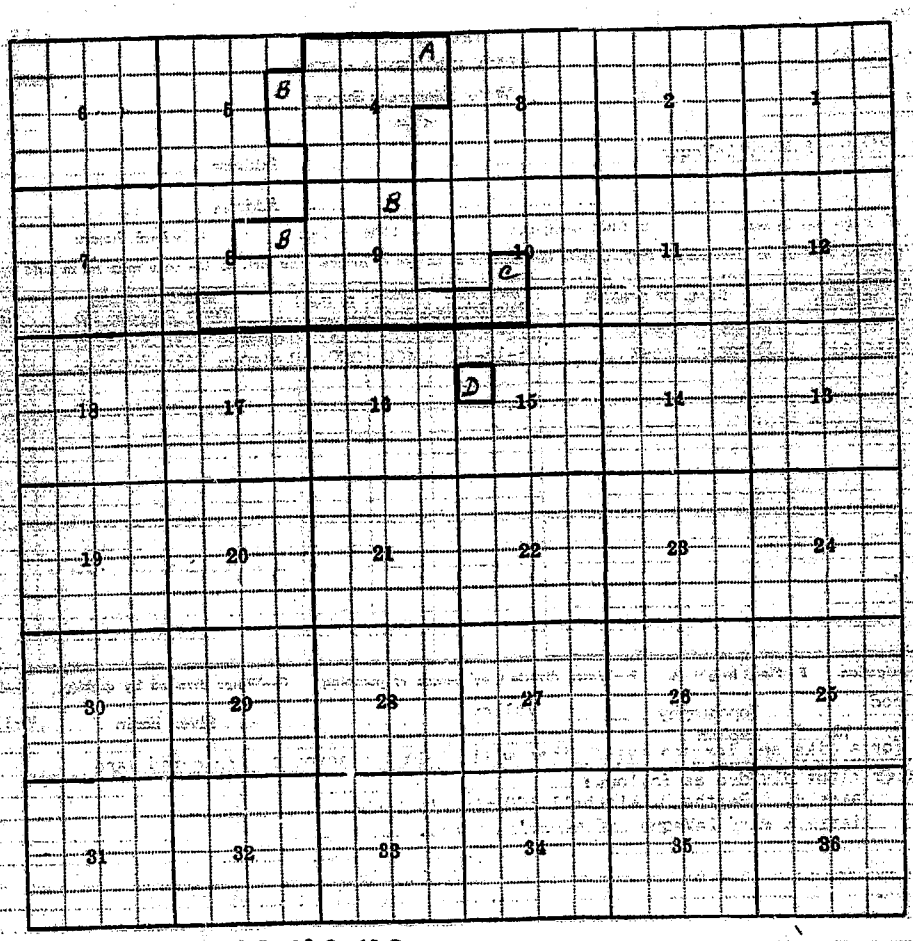

4-A, 5-B, 8-B, 9-B, 10-C, 15-D

F-1-A

County Powder River

STATE OF MONTANA
STATE ENGINEERS OFFICE
Water Resources Survey

T 5S R 48E Plat No. 44

Farm Checked: Date 9-23-60

Photo No. 17-16, 17-17

By George Brandt

Legal Land Owner Norman & Laura Otteson Address Sonnette

Operator Same Address

Water is delivered by:— 1. Private System; 2. Ditch Company; 3. State Project; 4. Federal Project; 5. Irrigation District

If under Ditch Company, Irrigation District, or Government Project, state the number of shares or inches, acre feet, as the case may be in said system

App. No. Decree No.	NAME OF APPROPRIATOR TO WHOM DECREED	NAME OF STREAM	Date App. Date Priority	Miner's Inches	In Use	NAME OF DITCH (Water Delivered By)	No.	R/F	P/G/S	Present Irr. Acres	Irrigable Acres
	STOCK WATER ONLY										
A-230	Lena Carney	Dry Creek	6-8-12	500	Stock						
A-231	Sylvester Carney	Dry Creek	6-8-12	500	Stock						

NOTE: R—Denotes Regular Irrigation. F—Flood Irrigation. P—Water diverted by means of pumping. G—Water diverted by gravity. S—Stored Water.

Condition of System ..... Topography Hills River Basin Yellowstone

Adequate Supply: Yes..... No. x Explain .....

Remarks This land too rough for irrigation.

Also in: Plat No. Twp. Rge.	Plat No. Twp. Rge.	Plat No. Twp. Rge.
Plat No. Twp. Rge.	Plat No. Twp. Rge.	Plat No. Twp. Rge.

Information From:
Norman Otteson

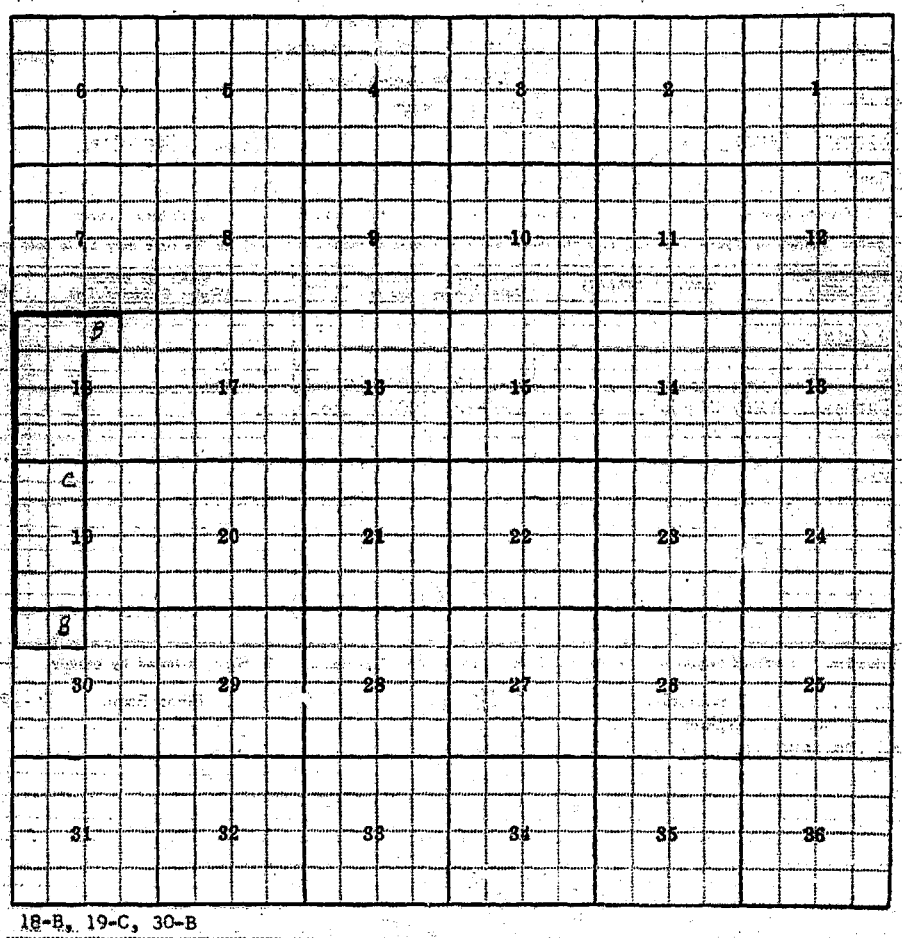
6
5
4
3
2
1
7
8
9
10
11
12
B
18
17
16
15
14
13
C
19
20
21
22
23
24
B
30
29
28
27
26
25
31
32
33
34
35
36

18-B, 19-C, 30-B

F-1-A

County Powder River

Farm Checked: Date 9-22-60

By George Brandt

STATE OF MONTANA
STATE ENGINEERS OFFICE
Water Resources Survey

T 5S R 48E Plat No. 44

Photo No. 13-154

Legal Land Owner Arthur Shockey Address Sonnette

Operator Same Address

Water is deliverd by:— 1. Private System; 2. Ditch Company; 3. State Project; 4. Federal Project; 5. Irrigation District

If under Ditch Company, Irrigation District, or Government Project, state the number of shares or inches, acre feet, as the case may be in said system

App. No. Decree No.	NAME OF APPROPRIATOR TO WHOM DECREED	NAME OF STREAM	Date App. Date Priority	Miner's Inches	In Use	NAME OF DITCH (Water Delivered By)	No.	R/F	P/G/S	Present Irr. Acres	Irrigable Acres
	STOCK WATER										
A-676	Henry Jackson	Reservoir Creek	11-15-09	2400	Stock						

NOTE: R—Denotes Regular Irrigation. F—Flood Irrigation. P—Water diverted by means of pumping. G—Water diverted by gravity. S—Stored Water.

Condition of System ..... Topography Mountain Valley River Basin Yellowstone

Adequate Supply: Yes X No ..... Explain For Stock only

Remarks This water right was appropriated for a storage reservoir, but no dam or ditch has even been completed.

Also in: Plat No. Twp. Rge.	Plat No. Twp. Rge.	Plat No. Twp. Rge.
Plat No. Twp. Rge.	Plat No. Twp. Rge.	Plat No. Twp. Rge.

Information From:
A. Shockey

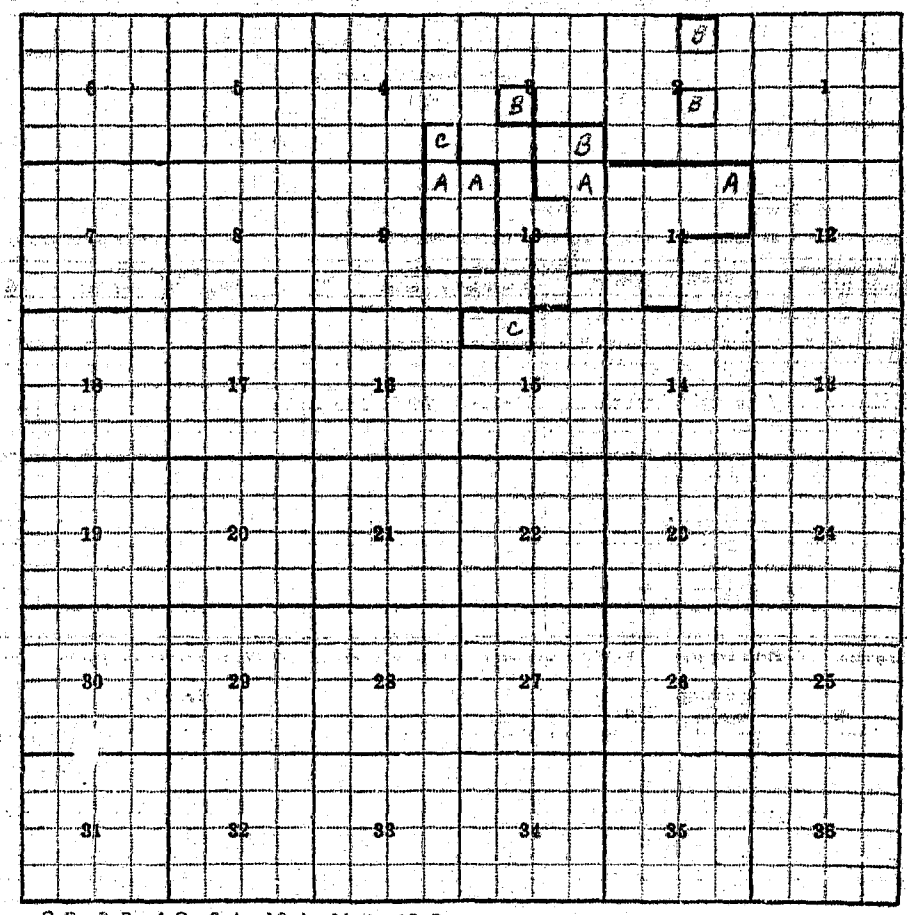

2-B, 3-B, 4-C, 9-A, 10-A, 11-A, 15-C

F-1-A

County Powder River

Farm Checked: Date 9-23-60

By George Brandt

STATE OF MONTANA
STATE ENGINEERS OFFICE
Water Resources Survey

T 5S R 48E Plat No. 44

Photo No. 17-17, 17-16

Legal Land Owner Earl W. & Joan Smith Address Miles City

Operator Same Address

Water is delivered by:— 1. Private System; 2. Ditch Company; 3. State Project; 4. Federal Project; 5. Irrigation District

If under Ditch Company, Irrigation District, or Government Project, state the number of shares or inches, acre feet, as the case may be in said system

App. No. Decree No.	NAME OF APPROPRIATOR TO WHOM DECREED	NAME OF STREAM	Date App. Date Priority	Miner's Inches	In Use	NAME OF DITCH (Water Delivered By)	No.	R/F	P/G/S	Present Irr. Acres	Irrigable Acres
	STOCK WATER ONLY SUMMER RANGE.	NO FARMING NO HAY									
A-295	Sylvester Carney	Flat Creek	11-23-15	200	Stock						

NOTE: R—Denotes Regular Irrigation. F—Flood Irrigation. P—Water diverted by means of pumping. G—Water diverted by gravity. S—Stored Water.

Condition of System Topography Hills River Basin Yellowstone

Adequate Supply: Yes X No. Explain For Stock

Remarks

Also in: Plat No. Twp. Rge.	Plat No. Twp. Rge.	Plat No. Twp. Rge.
Plat No. Twp. Rge.	Plat No. Twp. Rge.	Plat No. Twp. Rge.

Information From:
N. Otteson & Field Survey

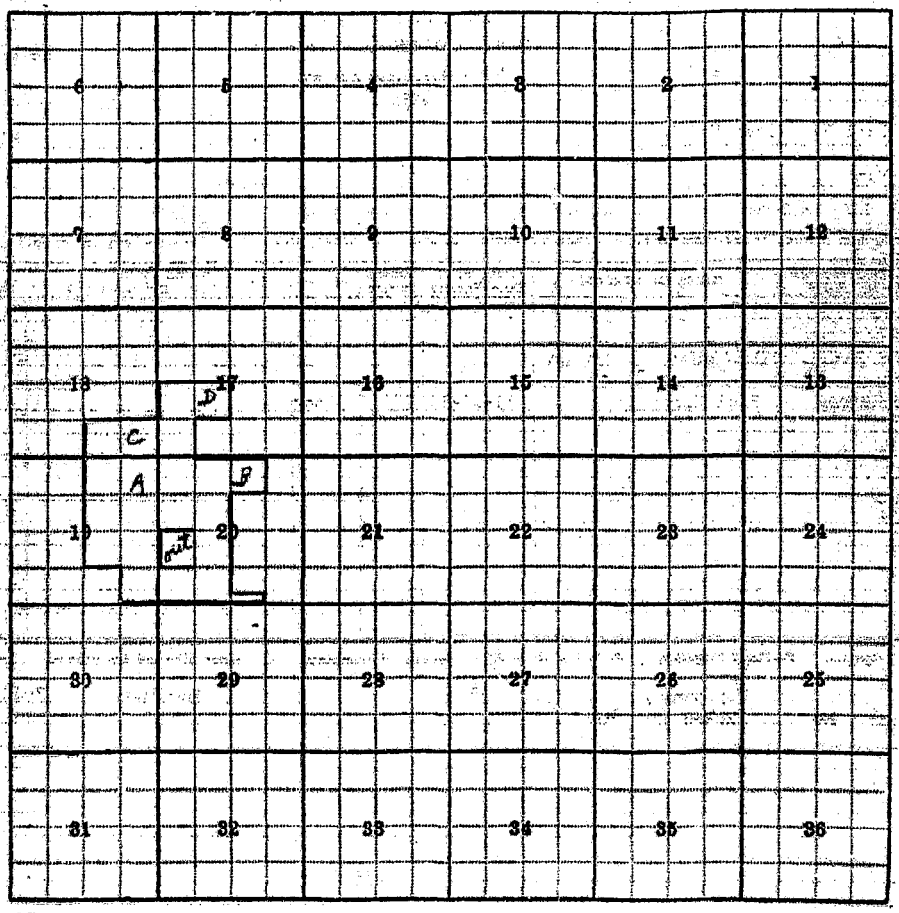

17-D, 18-C, 19-A, 20-B

F-1-A

County Powder River

Farm Checked: Date 9-10-60

By George Brandt

STATE OF MONTANA
STATE ENGINEERS OFFICE
Water Resources Survey

T 5S R 48E Plat No. 44

Photo No. 13-152, 17-15, 17-16

Legal Land Owner E. Lee Wilson, Estate Address

Operator J. L. Wilson & Mary Lee Wilson Address Broadus

Water is delivered by:— x 1. Private System; 2. Ditch Company; 3. State Project; 4. Federal Project; 5. Irrigation District

If under Ditch Company, Irrigation District, or Government Project, state the number of shares or inches, acre feet, as the case may be in said system

App. No. Decree No.	NAME OF APPROPRIATOR TO WHOM DECREED	NAME OF STREAM	Date App. Date Priority	Miner's Inches	In Use	NAME OF DITCH (Water Delivered By)	No.	R/F	P/G/S	Present Irr. Acres	Irrigable Acres
A-123	John W. Yarger	Cache Creek	5-19-05	500	Stock & Flood	Wilson System	1	Flood & Stock		See Remarks	

NOTE: R—Denotes Regular Irrigation. F—Flood Irrigation. P—Water diverted by means of pumping. G—Water diverted by gravity. S—Stored Water.

Condition of System Topography River Basin Yellowstone

Adequate Supply: Yes..... No x Explain

Remarks A-123 is used in Section 34 as stock water and in section 1 - 6S - 48 E it floods small meadows.

Also in: Plat No. 54 Twp. 5S Rge. 48E	Plat No. 47 Twp. 5S Rge. 51E	Plat No. Twp. Rge.
Plat No. 56 Twp. 6S Rge. 50E	Plat No. Twp. Rge.	Plat No. Twp. Rge.

Information From:
J. L. Wilson

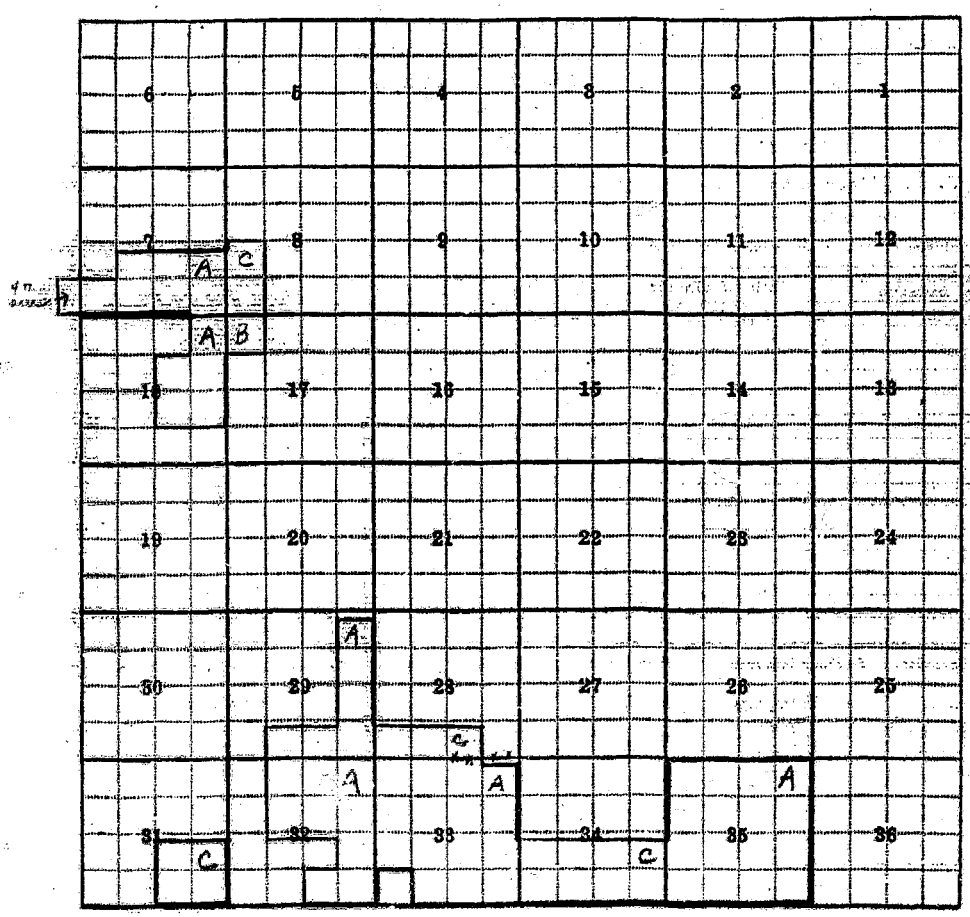

7-A, 8-C, 17-B, 18-A, 28-C, 29-A, 31-C, 32-A, 33-A, 34-C, 35-A