(17)

FORM D-1—REPORTER PRTG.—1M 7-50—22122 **STATE OF MONTANA**

# STATE ENGINEER'S OFFICE

## WATER RESOURCES SURVEY

Township 5N Range 34E County Treasure

| | | | | | |
|---|---|---|---|---|---|
| 6 | 5 | 4 | 3 | 2 (123, 135; 135; 135) | 1 (13, 135) |
| 7 | 8 | 9 | 10 | 11 (135) | 12 (13, 135, 170) |
| 18 | 17 | 16 | 15 | 14 (13) | 13 (13; 13, 17) |
| 19 | 20 | 21 | 22 (13) | 23 (13; 13, 17) | 24 (13, 17, 44; 13, 17, 42; 17, 13) |
| 30 | 29 | 28 (13) | 27 (13) | 26 (13; 13, 17, 43; 13, 17; 13, 17, 81) | 25 (17, 42; 17) |
| 31 | 32 | 33 | 34 (13) | 35 | 36 |

139A — Land in Sec. 13, 14, 23, 24, 26, 28, 34

Township 5N Range 34E

Township 5N Range 34E County

| Parcel Number | Name of Owner | Appropriator | Stream | Address | App. | Filed | M.I. |
|---|---|---|---|---|---|---|---|
| 13. | Big Horn-Tullock Ditch Co | Big Horn | River | | 1-19-09 2-6-09 | 2-8-09 | 2500 |
| 17 | Sullenger, Craig | " " | " | | 10-28-11 | 10-30-11 | 50,000 |
| 42 | Bishop, John | Cut Off | Creek | | 10-24-12 | 10-24-12 | 200 |
| 43 | Donnell, Emet R. | " " | " | | 8-12-07 | 8-13-07 | 50 C.F.S. |
| 44 | McCoy, J. W. | " " | " | | 6-30-12 | 6-30-13 | 200 |
| 81 | Smith, Geo. W. | Petes Gulch | | | 11-23-10 | 12-16-10 | 25 C.F.S. |
| 123 | Echetah Ditch Co. | Yellowstone | River | | 8-20-09 | 8-24-09 | 2,000 |
| Pl. at Dir NW Sec. 23 124 | Haveman, L., Shannon, A.L. | " | " | | 1-4-04 | 2-8-04 | 150 C.F.S. |
| 135 | Rancher Ditch Co. | " | " | | 1-5-04 | 4-24-04 | 6,000 |
| 190 | Ungles, Wilbert Earl | Unnamed | Springs | | 12-5-07 | 12-6-07 | 1½ C.F.S. |
| 139A | U.S.A. | Yellowstone | River | | 7-20-38 | 6-7-40 | 505 C.F.S. |

FORM F-1 REPORTER PRTG. & SUPPLY CO.

County Treasure, T. 5N R. 34E

Plat No. 17

Farm Checked:

STATE OF MONTANA

Photo No. MA30-108

By

# State Engineer's Office

Date

## WATER RESOURCES SURVEY

Legal Land Owner Ed Verhelst Address Big Horn

Operator Address

Water is delivered by:—

☐ (P.S.) 1. Private System; ☐ (D.C.) 2. Ditch Company; ☐ (S.W.C.B.) 3. State Project; ☐ (F.P.) 4. Federal Project; ☐ (I.D.) 5. Irrigation District

| APPROPRIATION OR DECREE NO. | NAME OF STREAM (SOURCE OF WATER) | NAME OF DITCH (WATER DELIVERED BY) | NO | REGULAR FLOOD | PUMP RESERVOIR | PRESENT IRR. ACRES | IRRIGABLE ACRES | MAXIMUM IRR. ACRES |
|---|---|---|---|---|---|---|---|---|
| | | | | | | | | |
| | | | | | Total | | | |

Size and Capacity, Pump, Reservoir, etc.

Condition of System

Adequate Supply: Yes No Explain

Topography

Remarks

| Also in: | Plat No. Twp. Rge. | Plat No. Twp. Rge. | Plat No. Twp. Rge. |
|---|---|---|---|
| | Plat No. Twp. Rge. | Plat No. Twp. Rge. | Plat No. Twp. Rge. |

Information From:

Over

| APP. NO. DECREE NO. | NAME OF APPROPRIATOR TO WHOM DECREED | NAME OF STREAM | DATE APP. DATE PRIORITY | DATE FILED DATE DECREED | MINERS INCHES | IN USE |
|---|---|---|---|---|---|---|
| A 13 | Big Horn-Tullock Ditch Co. | Big Horn River | 1-19-09<br>2-6-09 | 2-8-09 | 2500 | |
| 135 | Rancher Ditch Co. | Yellowstone River | 1-5-04 | 4-24-04 | 6000 | |

FORM D-1— WESTERN LITHO, BILLINGS

STATE OF MONTANA

# STATE ENGINEER'S OFFICE

## WATER RESOURCES SURVEY

Township 5N Range 34E County Treasure

| | | | | | |
|---|---|---|---|---|---|
| 6 | 5 | 4 | 3 | 2 | 1 |
| 7 | 8 | 9 | 10 | 11 | 12 |
| 18 | 17 | 16 | 15 | 14 | 13 |
| 19 | 20 | 21 | 22 | 23 | 24 |
| 30 | 29 | 28 | 27 | 26 | 25 |
| 31 | 32 | 33 | 34 | 35 | 36 |

Township_____ Range_____ County_____

| Parcel Number | Name of Owner | Address |
|---|---|---|
| | | |
| | | |
| | | |
| | | |
| | | |
| | | |
| | | |
| | | |
| | | |
| | | |
| | | |
| | | |
| | | |
| | | |
| | | |
| | | |
| | | |
| | | |
| | | |
| | | |
| | | |
| | | |
| | | |
| | | |
| | | |
| | | |
| | | |
| | | |
| | | |

FORM F-1 REPORTER PRTG. & SUPPLY CO.

County Treasure, T.5N R.34E.

Plat No. 17

Farm Checked:

STATE OF MONTANA

Photo No. MA30-108

By

# State Engineer's Office

Date

## WATER RESOURCES SURVEY

Legal Land Owner J. C. Donnes Address Myers

Operator Address

Water is delivered by:—

☐ (P.S.) 1. Private System; ☐ (D.C.) 2. Ditch Company; ☐ (S.W.C.B.) 3. State Project; ☐ (F.P.) 4. Federal Project; ☐ (I.D.) 5. Irrigation District

| APPROPRIATION OR DECREE NO. | NAME OF STREAM (SOURCE OF WATER) | NAME OF DITCH (WATER DELIVERED BY) | NO. | REGULAR FLOOD | PUMP RESERVOIR | PRESENT IRR. ACRES | IRRIGABLE ACRES | MAXIMUM IRR. ACRES |
|---|---|---|---|---|---|---|---|---|
| | | | | | | | | |
| | | | | | | | | |
| | | | | | | | | |
| | | | | | | | | |
| | | | | | | | | |
| | | | | | | | | |
| | | | | | | | | |
| | | | | | | | | |
| | | | | | | | | |
| | | | | | | | | |
| | | | | | | | | |
| | | | | | | | | |
| | | | | | Total | | | |

Potential By Pump

Size and Capacity, Pump, Reservoir, etc.

Condition of System

Adequate Supply: Yes No Explain

Topography

Remarks

| Also in: | Plat No. Twp. Rge. | Plat No. Twp. Rge. | Plat No. Twp. Rge. |
|---|---|---|---|
| | Plat No. Twp. Rge. | Plat No. Twp. Rge. | Plat No. Twp. Rge. |

Information From:

Over

| APP. NO. DECREE NO. | NAME OF APPROPRIATOR TO WHOM DECREED | NAME OF STREAM | DATE APP. DATE PRIORITY | DATE FILED DATE DECREED | MINERS INCHES | IN USE |
|---|---|---|---|---|---|---|
| A 13 | Big Horn-Tullock Ditch Co. | Big Horn River | 1-19-09 2-6-09 | 2-8-09 | 2500 | |
| 135 | Rancher Ditch Co. | Yellowstone River | 1-5-04 | 4-24-04 | 6000 | |

FORM D-1— WESTERN LITHO. BILLINGS

STATE OF MONTANA

# STATE ENGINEER'S OFFICE

## WATER RESOURCES SURVEY

Township 5N Range 34E County Treasure

| | | | | | |
|---|---|---|---|---|---|
| 6 | 5 | 4 | 3 | 2 | 1 |
| 7 | 8 | 9 | 10 | 11 | 12 B 13 185 |
| 18 | 17 | 16 | 15 | 14 | 13 |
| 19 | 20 | 21 | 22 | 23 | 24 |
| 30 | 29 | 28 | 27 | 26 | 25 |
| 31 | 32 | 33 | 34 | 35 | 36 |

Township_____ Range_____ County_____

| Parcel Number | Name of Owner | Address |
|---|---|---|
| | | |
| | | |
| | | |
| | | |
| | | |
| | | |
| | | |
| | | |
| | | |
| | | |
| | | |
| | | |
| | | |
| | | |
| | | |
| | | |
| | | |
| | | |
| | | |
| | | |
| | | |
| | | |
| | | |
| | | |
| | | |
| | | |
| | | |
| | | |
| | | |
| | | |
| | | |
| | | |
| | | |
| | | |

FORM F-1 REPORTER PRTG. & SUPPLY CO.

County Treasure, T. 5N R. 34E

Plat No. 17

Farm Checked:

STATE OF MONTANA

Photo No. MA30-106

By

# State Engineer's Office

Date

## WATER RESOURCES SURVEY

Legal Land Owner John Ebbers Address

Operator Address

Water is delivered by:—

☐ (P.S.) 1. Private System; ☐ (D.C.) 2. Ditch Company; ☐ (S.W.C.B.) 3. State Project; ☐ (F.P.) 4. Federal Project; ☐ (I.D.) 5. Irrigation District

| APPROPRIATION OR DECREE NO. | NAME OF STREAM (SOURCE OF WATER) | NAME OF DITCH (WATER DELIVERED BY) | NO. | REGULAR FLOOD | PUMP RESERVOIR | PRESENT IRR. ACRES | IRRIGABLE ACRES | MAXIMUM IRR. ACRES |
|---|---|---|---|---|---|---|---|---|
| | | | | | | | | |
| | | | | | | | | |
| | | | | | | | | |
| | | | | | | | | |
| | | | | | | | | |
| | | | | | | | | |
| | | | | | | | | |
| | | | | | | | | |
| | | | | | | | | |
| | | | | | | | | |
| | | | | | | | | |
| | | | | | | | | |
| | | | | | Total | | | |

Size and Capacity, Pump, Reservoir, etc.

Condition of System

Adequate Supply: Yes No Explain

Topography

Remarks

| Also in: | Plat No. Twp. Rge. | Plat No. Twp. Rge. | Plat No. Twp. Rge. |
|---|---|---|---|
| | Plat No. Twp. Rge. | Plat No. Twp. Rge. | Plat No. Twp. Rge. |

Information From:

Over

| APP. NO. DECREE NO. | NAME OF APPROPRIATOR TO WHOM DECREED | NAME OF STREAM | DATE APP. DATE PRIORITY | DATE FILED DATE DECREED | MINERS INCHES | IN USE |
|---|---|---|---|---|---|---|
| A 13 | Big Horn-Tullock Ditch Co | Big Horn River | 1-19-09<br>2-6-09 | 2-8-09 | 2500 | |

FORM D-1— WESTERN LITHO, BILLINGS

STATE OF MONTANA

# STATE ENGINEER'S OFFICE

## WATER RESOURCES SURVEY

Township 5N Range 34E County Treasure

| | | | | | |
|---|---|---|---|---|---|
| 6 | 5 | 4 | 3 | 2 | 1 |
| 7 | 8 | 9 | 10 | 11 | 12 |
| 18 | 17 | 16 | 15 | 14 B 13 | 13 |
| 19 | 20 | 21 | 22 | 23 | 24 |
| 30 | 29 | 28 | 27 | 26 | 25 |
| 31 | 32 | 33 | 34 | 35 | 36 |

Township_____ Range_____ County_____

| Parcel Number | Name of Owner | Address |
|---|---|---|
| | | |
| | | |
| | | |

FORM F-1 REPORTER PRTG. & SUPPLY CO.

County Treasure, T. 5N R. 34E

Plat No. 17

Farm Checked:

STATE OF MONTANA

Photo No. MA 30-106

By

# State Engineer's Office

Date

## WATER RESOURCES SURVEY

Legal Land Owner Hubert Mensel Address Myers

Operator Address

Water is delivered by:—

☐ (P.S.) 1. Private System; ☐ (D.C.) 2. Ditch Company; ☐ (S.W.C.B.) 3. State Project; ☐ (F.P.) 4. Federal Project; ☐ (I.D.) 5. Irrigation District

| APPROPRIATION OR DECREE NO. | NAME OF STREAM (SOURCE OF WATER) | NAME OF DITCH (WATER DELIVERED BY) | NO. | REGULAR FLOOD | PUMP RESERVOIR | PRESENT IRR. ACRES | IRRIGABLE ACRES | MAXIMUM IRR. ACRES |
|---|---|---|---|---|---|---|---|---|
| | | | | | | | | |
| | | | | | | | | |
| | | | | | | | | |
| | | | | | | | | |
| | | | | | | | | |
| | | | | | | | | |
| | | | | | | | | |
| | | | | | | | | |
| | | | | | | | | |
| | | | | | | | | |
| | | | | | | | | |
| | | | | | | | | |
| | | | | | | | | |
| | | | | | Total | | | |

Size and Capacity, Pump, Reservoir, etc.

Condition of System

Adequate Supply: Yes No Explain

Topography

Remarks

| Also in: | Plat No. Twp. Rge. | Plat No. Twp. Rge. | Plat No. Twp. Rge. |
|---|---|---|---|
| | Plat No. Twp. Rge. | Plat No. Twp. Rge. | Plat No. Twp. Rge. |

Information From:

Over

| APP. NO. DECREE NO. | NAME OF APPROPRIATOR TO WHOM DECREED | NAME OF STREAM | DATE APP. DATE PRIORITY | DATE FILED DATE DECREED | MINERS INCHES | IN USE |
|---|---|---|---|---|---|---|
| A 13 | Big Horn-Tullock Ditch Co. | Big Horn River | 1-19-09<br>2-6-09 | 2-8-09 | 2500 | |

FORM D-1— WESTERN LITHO, BILLINGS

STATE OF MONTANA

# STATE ENGINEER'S OFFICE

## WATER RESOURCES SURVEY

Township 5N Range 34E County Treasure

| | | | | | |
|---|---|---|---|---|---|
| 6 | 5 | 4 | 3 | 2 | 1 |
| 7 | 8 | 9 | 10 | 11 | 12 |
| 18 | 17 | 16 | 15 | 14 | 13 |
| 19 | 20 | 21 | 22 C 13 B | 23 | 24 |
| 30 | 29 | 28 | 27 | 26 | 25 |
| 31 | 32 | 33 | 34 | 35 | 36 |

Township_____ Range_____ County_____

| Parcel Number | Name of Owner | Address |
|---|---|---|
| | | |
| | | |
| | | |

FORM F-1 REPORTER PRTG. & SUPPLY CO.

County Treasure, T. 5N R. 34E

Plat No. 12

Farm Checked:

STATE OF MONTANA

Photo No. MA 30-106

By

# State Engineer's Office

Date

## WATER RESOURCES SURVEY

Legal Land Owner Ernest Scopini Address Hysham

Operator Address

Water is delivered by:—

☐ (P.S.) 1. Private System; ☐ (D.C.) 2. Ditch Company; ☐ (S.W.C.B.) 3. State Project; ☐ (F.P.) 4. Federal Project; ☐ (I.D.) 5. Irrigation District

| APPROPRIATION OR DECREE NO. | NAME OF STREAM (SOURCE OF WATER) | NAME OF DITCH (WATER DELIVERED BY) | NO. | REGULAR FLOOD | PUMP RESERVOIR | PRESENT IRR. ACRES | IRRIGABLE ACRES | MAXIMUM IRR. ACRES |
|---|---|---|---|---|---|---|---|---|
| | | | | | | | | |
| | | | | | Total | | | |

Size and Capacity, Pump, Reservoir, etc.

Condition of System

Adequate Supply: Yes No Explain

Topography

Remarks

| Also in: | Plat No. Twp. Rge. | Plat No. Twp. Rge. | Plat No. Twp. Rge. |
|---|---|---|---|
| | Plat No. Twp. Rge. | Plat No. Twp. Rge. | Plat No. Twp. Rge. |

Information From:

Over

| APP. NO. DECREE NO. | NAME OF APPROPRIATOR TO WHOM DECREED | NAME OF STREAM | DATE APP. DATE PRIORITY | DATE FILED DATE DECREED | MINERS INCHES | IN USE |
|---|---|---|---|---|---|---|
| A 13 | Big Horn-Tullock Ditch Co. | Big Horn River | 1-19-09<br>2-6-09 | 2-8-09 | 2500 | |
| 17 | Craig Sullenger | " " " | 10-28-11 | 10-30-11 | 50,000 | |

FORM D-1— WESTERN LITHO, BILLINGS

STATE OF MONTANA

# STATE ENGINEER'S OFFICE

## WATER RESOURCES SURVEY

Township 5N Range 34E County Treasure

| | | | | | |
|---|---|---|---|---|---|
| 6 | 5 | 4 | 3 | 2 | 1 |
| 7 | 8 | 9 | 10 | 11 | 12 |
| 18 | 17 | 16 | 15 | 14 | 13 |
| 19 | 20 | 21 | 22 | 23 | 24 |
| 30 | 29 | 28 | 27 | 26 | 25 |
| 31 | 32 | 33 | 34 | 35 | 36 |

Township_____ Range_____ County_____

| Parcel Number | Name of Owner | Address |
|---|---|---|
| | | |
| | | |
| | | |

FORM F-1 REPORTER PRTG. & SUPPLY CO.

County Treasure, T 5N R. 34E

Plat No. 17

Farm Checked:

STATE OF MONTANA

Photo No. MA 30-106

By

# State Engineer's Office

Date

## WATER RESOURCES SURVEY

Legal Land Owner H. Pease Com. Pasture Address

Operator Address

Water is delivered by:—

☐ (P.S.) 1. Private System; ☐ (D.C.) 2. Ditch Company; ☐ (S.W.C.B.) 3. State Project; ☐ (F.P.) 4. Federal Project; ☐ (I.D.) 5. Irrigation District

| APPROPRIATION OR DECREE NO. | NAME OF STREAM (SOURCE OF WATER) | NAME OF DITCH (WATER DELIVERED BY) | NO. | REGULAR FLOOD | PUMP RESERVOIR | PRESENT IRR. ACRES | IRRIGABLE ACRES | MAXIMUM IRR. ACRES |
|---|---|---|---|---|---|---|---|---|
| | | | | | | | | |
| | | | | | Total | | | |

Size and Capacity, Pump, Reservoir, etc.

Condition of System

Adequate Supply: Yes____ No____ Explain

Topography

Remarks

| Also In: | Plat No.____ Twp.____ Rge.____ | Plat No.____ Twp.____ Rge.____ | Plat No.____ Twp.____ Rge.____ |
|---|---|---|---|
| | Plat No.____ Twp.____ Rge.____ | Plat No.____ Twp.____ Rge.____ | Plat No.____ Twp.____ Rge.____ |

Information From:

Over

| APP. NO. DECREE NO. | NAME OF APPROPRIATOR TO WHOM DECREED | NAME OF STREAM | DATE APP. DATE PRIORITY | DATE FILED DATE DECREED | MINERS INCHES | IN USE |
|---|---|---|---|---|---|---|
| A 13 | Big Horn-Tullock Ditch Co. | Big Horn River | 1-19-09 2-6-09 | 2-8-09 | 2500 | |

FORM D-1— WESTERN LITHO. BILLINGS

STATE OF MONTANA

# STATE ENGINEER'S OFFICE

## WATER RESOURCES SURVEY

Township 5N Range 34E County Treasure

| | | | | | |
|---|---|---|---|---|---|
| 6 | 5 | 4 A | 3 | 2 | 1 |
| 7 | 8 | 9 | 10 B | 11 | 12 |
| 18 | 17 | 16 | 15 | 14 | 13 |
| 19 | 20 | 21 | 22 C 13 | 23 | 24 |
| 30 | 29 | 28 | 27 | 26 | 25 |
| 31 | 32 | 33 | 34 | 35 | 36 |

Township_____ Range_____ County_____

| Parcel Number | Name of Owner | Address |
|---|---|---|
| | | |
| | | |
| | | |
| | | |
| | | |
| | | |
| | | |
| | | |
| | | |
| | | |
| | | |
| | | |
| | | |
| | | |
| | | |
| | | |
| | | |
| | | |
| | | |
| | | |
| | | |
| | | |
| | | |
| | | |
| | | |
| | | |
| | | |
| | | |

FORM F-1 REPORTER PRTG. & SUPPLY CO.

County Treasure, T. 5N R. 34E

Plat No. 17

Farm Checked:

STATE OF MONTANA

Photo No. MA 30-108

By

# State Engineer's Office

Date

## WATER RESOURCES SURVEY

Legal Land Owner Herman Eldering Co. Address

Operator Address

Water is delivered by:—

☐ (P.S.) 1. Private System; ☐ (D.C.) 2. Ditch Company; ☐ (S.W.C.B.) 3. State Project; ☐ (F.P.) 4. Federal Project; ☐ (I.D.) 5. Irrigation District

| APPROPRIATION OR DECREE NO. | NAME OF STREAM (SOURCE OF WATER) | NAME OF DITCH (WATER DELIVERED BY) | NO. | REGULAR FLOOD | PUMP RESERVOIR | PRESENT IRR. ACRES | IRRIGABLE ACRES | MAXIMUM IRR. ACRES |
|---|---|---|---|---|---|---|---|---|
| | | | | | | | | |
| | | | | | | | | |
| | | | | | | | | |
| | | | | | | | | |
| | | | | | | | | |
| | | | | | | | | |
| | | | | | | | | |
| | | | | | | | | |
| | | | | | | | | |
| | | | | | | | | |
| | | | | | | | | |
| | | | | | | | | |
| | | | | | Total | | | |

Size and Capacity, Pump, Reservoir, etc.

Condition of System

Adequate Supply: Yes No Explain

Topography

Remarks

| Also in: | Plat No. 18 Twp. 5N Rge. 35E | Plat No. Twp. Rge. | Plat No. Twp. Rge. |
|---|---|---|---|
| | Plat No. 19 Twp. 5N Rge. 36E | Plat No. Twp. Rge. | Plat No. Twp. Rge. |

Information From:

Over

| APP. NO. DECREE NO. | NAME OF APPROPRIATOR TO WHOM DECREED | NAME OF STREAM | DATE APP. DATE PRIORITY | DATE FILED DATE DECREED | MINERS INCHES | IN USE |
|---|---|---|---|---|---|---|
| A 13 | Big Horn-Tullock Ditch Co | Big Horn River | 1-19-09 2-6-09 | 2-8-09 | 2500 | |
| 135 | Rancher Ditch Co. | Yellowstone River | 1-5-04 | 4-24-04 | 6000 | |
| 170 | Wilbert Earl Ungles | Unnamed Springs | 12-5-07 | 12-6-07 | 1½ CFS | |

FORM D-1— WESTERN LITHO, BILLINGS

STATE OF MONTANA

# STATE ENGINEER'S OFFICE

## WATER RESOURCES SURVEY

Township 5N Range 34E County Treasure

| | | | | | |
|---|---|---|---|---|---|
| 6 | 5 | 4 | 3 | 2 | 1 |
| 7 | 8 | 9 | 10 | 11 | 12 C 13 135 190 |
| 18 | 17 | 16 | 15 | 14 | 13 |
| 19 | 20 | 21 | 22 | 23 | 24 |
| 30 | 29 | 28 | 27 | 26 | 25 |
| 31 | 32 | 33 | 34 | 35 | 36 |

Township_____ Range_____ County_____

| Parcel Number | Name of Owner | Address |
|---|---|---|
| | | |
| | | |
| | | |

FORM F-1 REPORTER PRTG. & SUPPLY CO.

County Treasure, T. 5N R. 34E

Plat No. 17

Farm Checked:

STATE OF MONTANA

Photo No. MA 30-108

By

# State Engineer's Office

Date

## WATER RESOURCES SURVEY

Legal Land Owner A. F. Cunningham Address

Operator Address

Water is delivered by:—

☐ (P.S.) 1. Private System; ☐ (D.C.) 2. Ditch Company; ☐ (S.W.C.B.) 3. State Project; ☐ (F.P.) 4. Federal Project; ☐ (I.D.) 5. Irrigation District

| APPROPRIATION OR DECREE NO. | NAME OF STREAM (SOURCE OF WATER) | NAME OF DITCH (WATER DELIVERED BY) | NO. | REGULAR FLOOD | PUMP RESERVOIR | PRESENT IRR. ACRES | IRRIGABLE ACRES | MAXIMUM IRR. ACRES |
|---|---|---|---|---|---|---|---|---|
| | | | | | | | | |
| | | | | | | | | |
| | | | | | | | | |
| | | | | | | | | |
| | | | | | | | | |
| | | | | | | | | |
| | | | | | | | | |
| | | | | | | | | |
| | | | | | | | | |
| | | | | | | | | |
| | | | | | | | | |
| | | | | | | | | |
| | | | | | | | | |
| | | | | | Total | | | |

Loland

Size and Capacity, Pump, Reservoir, etc.

Condition of System

Adequate Supply: Yes No Explain

Topography

Remarks

| Also in: | Plat No. Twp. Rge. | Plat No. Twp. Rge. | Plat No. Twp. Rge. |
|---|---|---|---|
| | Plat No. Twp. Rge. | Plat No. Twp. Rge. | Plat No. Twp. Rge. |

Information From:

Over

| APP. NO. DECREE NO. | NAME OF APPROPRIATOR TO WHOM DECREED | NAME OF STREAM | DATE APP. DATE PRIORITY | DATE FILED DATE DECREED | MINERS INCHES | IN USE |
|---|---|---|---|---|---|---|
| A 13 | Big Horn-Tullock Ditch Co. | Big Horn River | 1-19-09<br>2-6-09 | 2-8-09 | 2500 | |
| 135 | Rancher Ditch Co. | Yellowstone River | 1-5-04 | 4-24-04 | 6000 | |

FORM D-1— WESTERN LITHO, BILLINGS

STATE OF MONTANA

# STATE ENGINEER'S OFFICE

## WATER RESOURCES SURVEY

Township 5N Range 34E County Treasure

| | | | | | |
|---|---|---|---|---|---|
| 6 | 5 | 4 | 3 | 2 | 1 |
| 7 | 8 | 9 | 10 | 11 | 12 |
| 18 | 17 | 16 | 15 | 14 | 13 |
| 19 | 20 | 21 | 22 | 23 | 24 |
| 30 | 29 | 28 | 27 | 26 | 25 |
| 31 | 32 | 33 | 34 | 35 | 36 |

Township_____ Range_____ County_____

| Parcel Number | Name of Owner | Address |
|---|---|---|
| | | |
| | | |
| | | |
| | | |
| | | |
| | | |
| | | |
| | | |
| | | |
| | | |
| | | |
| | | |
| | | |
| | | |
| | | |
| | | |
| | | |
| | | |
| | | |
| | | |
| | | |
| | | |
| | | |
| | | |
| | | |
| | | |
| | | |
| | | |

FORM F-1 REPORTER PRTG. & SUPPLY CO.

County Treasure, T. 5N R. 34E

Plat No. 17

Farm Checked:

STATE OF MONTANA

Photo No. MA 30-106

By

# State Engineer's Office

Date

## WATER RESOURCES SURVEY

Legal Land Owner G. H. Mansel Address Myers

Operator Address

Water is delivered by:—

☐ (P.S.) 1. Private System; ☐ (D.C.) 2. Ditch Company; ☐ (S.W.C.B.) 3. State Project; ☐ (F.P.) 4. Federal Project; ☐ (I.D.) 5. Irrigation District

| APPROPRIATION OR DECREE NO. | NAME OF STREAM (SOURCE OF WATER) | NAME OF DITCH (WATER DELIVERED BY) | NO. | REGULAR FLOOD | PUMP RESERVOIR | PRESENT IRR. ACRES | IRRIGABLE ACRES | MAXIMUM IRR. ACRES |
|---|---|---|---|---|---|---|---|---|
| | | | | | | | | |
| | | | | | | | | |
| | | | | | | | | |
| | | | | | | | | |
| | | | | | | | | |
| | | | | | | | | |
| | | | | | | | | |
| | | | | | | | | |
| | | | | | | | | |
| | | | | | | | | |
| | | | | | | | | |
| | | | | | | | | |
| | | | | | Total | | | |

Size and Capacity, Pump, Reservoir, etc.

Condition of System

Adequate Supply: Yes No Explain

Topography

Remarks

| Also in: | Plat No. Twp. Rge. | Plat No. Twp. Rge. | Plat No. Twp. Rge. |
|---|---|---|---|
| | Plat No. Twp. Rge. | Plat No. Twp. Rge. | Plat No. Twp. Rge. |

Information From:

Over

| APP. NO. DECREE NO. | NAME OF APPROPRIATOR TO WHOM DECREED | NAME OF STREAM | DATE APP. DATE PRIORITY | DATE FILED DATE DECREED | MINERS INCHES | IN USE |
|---|---|---|---|---|---|---|
| A 13 | Big Horn-Tullock Ditch Co. | Big Horn River | 1-19-09<br>2-6-09 | 2-8-09 | 2500 | |

FORM D-1— WESTERN LITHO, BILLINGS

STATE OF MONTANA

# STATE ENGINEER'S OFFICE

## WATER RESOURCES SURVEY

Township 5N Range 34E County Treasure

| | | | | | |
|---|---|---|---|---|---|
| 6 | 5 | 4 | 3 | 2 | 1 |
| 7 | 8 | 9 | 10 | 11 | 12 |
| 18 | 17 | 16 | 15 | C /3 14 | 13 |
| 19 | 20 | 21 | 22 | 23 | 24 |
| 30 | 29 | 28 | 27 | 26 | 25 |
| 31 | 32 | 33 | 34 | 35 | 36 |

Township_____ Range_____ County_____

| Parcel Number | Name of Owner | Address |
|---|---|---|
| | | |
| | | |
| | | |
| | | |
| | | |
| | | |
| | | |
| | | |
| | | |
| | | |
| | | |
| | | |
| | | |
| | | |
| | | |
| | | |
| | | |
| | | |
| | | |
| | | |
| | | |
| | | |
| | | |
| | | |
| | | |
| | | |
| | | |
| | | |

FORM F-1 REPORTER PRTG. & SUPPLY CO.

County Treasure, T. 5N R. 34E

Plat No. 17

Farm Checked:

By Dave

Date 9-13-57

STATE OF MONTANA

# State Engineer's Office

WATER RESOURCES SURVEY

Photo No. MA 30-106 (Sec. 13, 14, 22, 23, 24, 25, 26, 27)

MA 5A-140 (Sec. 34)

Legal Land Owner Big Horn Project, Inc. Address 1

Operator Ed Verhelst Address Big Horn

Water is delivered by:—

☐ (P.S.) 1. Private System; ☐ (D.C.) 2. Ditch Company; ☑ (S.W.C.B.) 3. State Project; ☐ (F.P.) 4. Federal Project; ☐ (I.D.) 5. Irrigation District

| APPROPRIATION OR DECREE NO. | NAME OF STREAM (SOURCE OF WATER) | NAME OF DITCH (WATER DELIVERED BY) | NO. | REGULAR FLOOD | PUMP RESERVOIR | PRESENT IRR. ACRES | IRRIGABLE ACRES | MAXIMUM IRR. ACRES |
|---|---|---|---|---|---|---|---|---|
| A 13 | Big Horn R. | Big Horn-Tullock | 3 | R | P | 1250 | 500 | 1750 |
| | | | | | Total | 1250 | 500 | 1750 |

Size and Capacity, Pump, Reservoir, etc.

Condition of System Good

Adequate Supply: Yes ✓ No ____ Explain

Topography River Valley

Remarks

| Also in: | Plat No. ____ Twp. ____ Rge. ____ | Plat No. ____ Twp. ____ Rge. ____ | Plat No. ____ Twp. ____ Rge. ____ |
|---|---|---|---|
| | Plat No. ____ Twp. ____ Rge. ____ | Plat No. ____ Twp. ____ Rge. ____ | Plat No. ____ Twp. ____ Rge. ____ |

Information From: Ed Verhelst

Over

| APP. NO. DECREE NO. | NAME OF APPROPRIATOR TO WHOM DECREED | NAME OF STREAM | DATE APP. DATE PRIORITY | DATE FILED DATE DECREED | MINERS INCHES | IN USE |
|---|---|---|---|---|---|---|
| ✓ A 13 | Big Horn-Tullock Ditch Co | Big Horn River | 1-9-06 2-6-09 | 2-8-09 | 2500 | |
| 17 | Craig Sullenger | " " " | 10-28-11 | 10-30-11 | 50,000 | |
| 42 | John Bishop | Cut off Creek | 10-24-12 | 10-24-12 | 200 | |
| 43 | Ernest R. Donnell | " " " | 8-12-07 | 8-13-07 | 500 ft. | |
| 44 | J. H. McCoy | " " " | 6-30-12 | 6-30-13 | 200 | |

FORM D-1— WESTERN LITHO. BILLINGS

STATE OF MONTANA

# STATE ENGINEER'S OFFICE

## WATER RESOURCES SURVEY

Township 5N Range 34E County Treasure

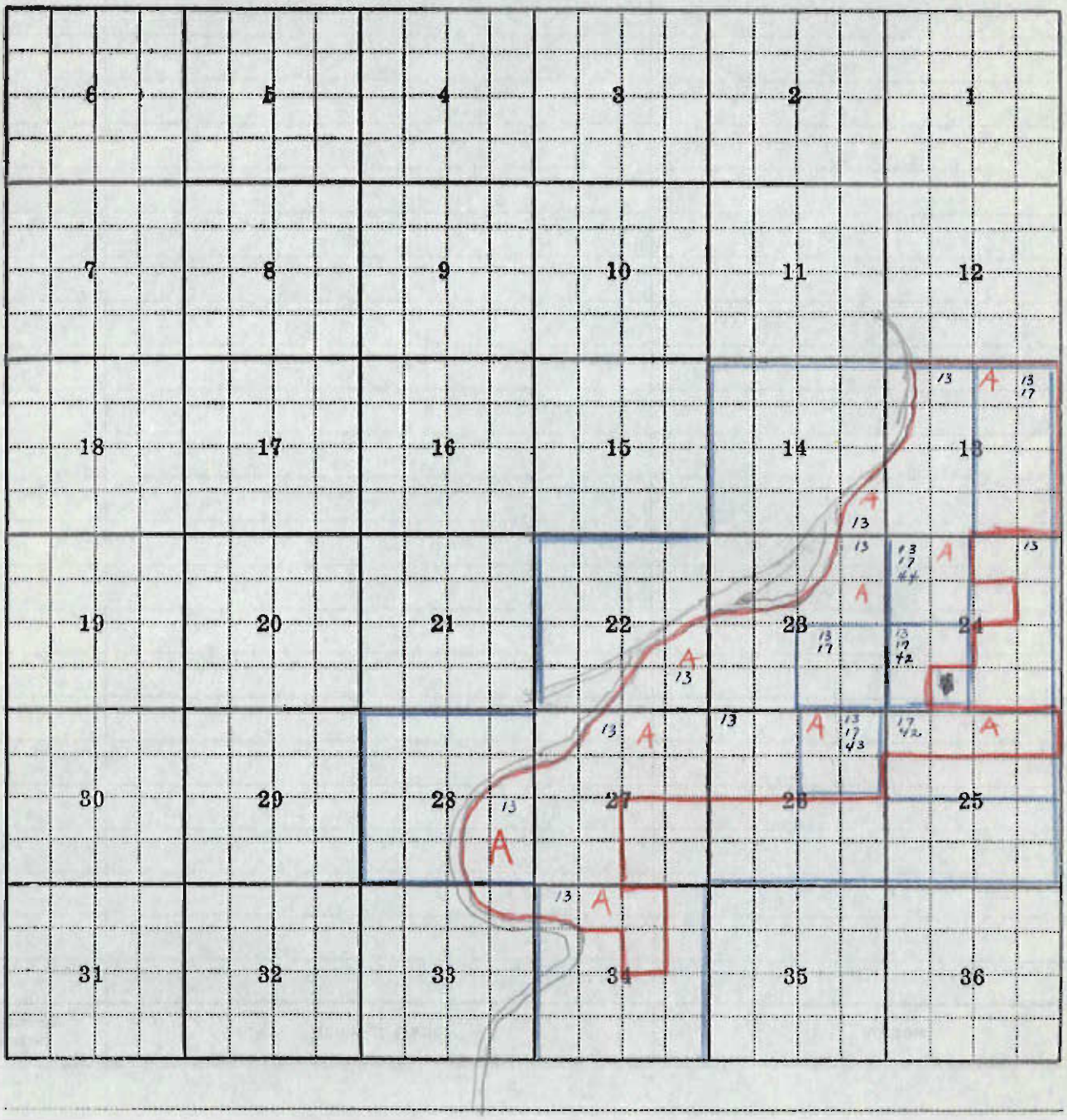

Township_____ Range_____ County_____

| Parcel Number | Name of Owner | Address |
|---|---|---|
| | | |
| | | |
| | | |
| | | |
| | | |
| | | |
| | | |
| | | |
| | | |
| | | |
| | | |
| | | |
| | | |
| | | |
| | | |
| | | |
| | | |
| | | |
| | | |
| | | |
| | | |
| | | |
| | | |
| | | |
| | | |
| | | |
| | | |
| | | |
| | | |
| | | |
| | | |
| | | |
| | | |
| | | |

Form WR-B
Reporter 20168 2M 12-49

Twp._____ Rge._____
Twp._____ Rge._____
Twp._____ Rge._____

STATE OF MONTANA

# State Engineer's Office

WATER RESOURCES SURVEY

## FARM MAP

County_____
Code No._____

Name of Land Owner.....Address.....
Name of Operator.....Address.....
Legal Description.....

☐ Irrigated Land ☐ Non-Irrigated Land ☐ Potential Land Under Existing Facilities

North

Code No. 23A-24A-26A System Pump-Big Horn-Tullock Ditch Source of Water Big Horn River
Basin Y.R. Present 215 Potential 0 Maximum 215 R ✓ F ... P ✓ G ✓ S ...

Code No. 23A-24A-26A System Pump-Big Horn-Tullock D Source of Water Big Horn River
Basin Y.R. Present 30 Potential 158 Maximum 188 R ✓ F ... P ✓ G ✓ S ...

Code No. 26A System Paressa-Bagannock Pump Source of Water Big Horn River
Basin Y.R. Present 42 Potential 0 Maximum 42 R ✓ F ... P ✓ G ... S ...

Code No. 13A-14A-23A-24A-25A-27A-26A-34A System Big Horn-Tullock Ditch Source of Water Big Horn River
Basin Y.R. Present 828 Potential 260 Maximum 1088 R ✓ F ... P ... G ✓ S ...

If under Ditch Company, Irrigation District, or Government Project, state the number of shares or inches, acre feet, as the case may be in said system.....

NOTE: R—Denotes Regular Irrigation. F—Flood Irrigation. P—Water diverted by means of pumping. G—Water diverted by gravity. S—Stored Water.

Information from Dave Date 3-10-52

FORM F-1 REPORTER PRTG. & SUPPLY CO.

County Treasure, T. 5N R. 34E

Plat No. 17

Farm Checked:

By Dave

Date 9-13-57

STATE OF MONTANA

# State Engineer's Office

WATER RESOURCES SURVEY

Photo No. MA30-106

Legal Land Owner Geo. + Emil Bogonovich Address Big Horn

Operator _____ Address _____

Water is delivered by:—

☐ (P.S.) 1. Private System; ☐ (D.C.) 2. Ditch Company; ☑ (S.W.C.B.) 3. State Project; ☐ (F.P.) 4. Federal Project; ☐ (I.D.) 5. Irrigation District

| APPROPRIATION OR DECREE NO. | NAME OF STREAM (SOURCE OF WATER) | NAME OF DITCH (WATER DELIVERED BY) | NO. | REGULAR FLOOD | PUMP RESERVOIR | PRESENT IRR. ACRES | IRRIGABLE ACRES | MAXIMUM IRR. ACRES |
|---|---|---|---|---|---|---|---|---|
| A13 | Big Horn R. | (Private pump ditch Big Horn-Tullock D. Co.) | 3 | R | P | 57 | 0 | 57 |
| | | | | | Total | 57 | 0 | 57 |

Size and Capacity, Pump, Reservoir, etc. _____

Condition of System Good

Adequate Supply: Yes ✓ No ____ Explain _____

Topography River Valley

Remarks Pump from Big Horn Tullock Ditch Co. Ditch

| Also in: | Plat No. ____ Twp. ____ Rge. ____ | Plat No. ____ Twp. ____ Rge. ____ | Plat No. ____ Twp. ____ Rge. ____ |
|---|---|---|---|
| | Plat No. ____ Twp. ____ Rge. ____ | Plat No. ____ Twp. ____ Rge. ____ | Plat No. ____ Twp. ____ Rge. ____ |

Information From: Tony Bogonovich

Over

| APP. NO. DECREE NO. | NAME OF APPROPRIATOR TO WHOM DECREED | NAME OF STREAM | DATE APP. DATE PRIORITY | DATE FILED DATE DECREED | MINERS INCHES | IN USE |
|---|---|---|---|---|---|---|
| A 13 | Big Horn-Tullock Ditch Co. | Big Horn River | 1-19-09 2-6-09 | ~~2~~ 2-8-09 | 2500 | |
| 17 | Craig Sullenger | " " " | 10-28-11 | 10-30-11 | 50,000 | |

FORM D-1— WESTERN LITHO, BILLINGS

STATE OF MONTANA

# STATE ENGINEER'S OFFICE

## WATER RESOURCES SURVEY

Township 5N Range 34E County Treasure



Township_____ Range_____ County_____

| Parcel Number | Name of Owner | Address |
|---|---|---|
| | | |
| | | |
| | | |
| | | |
| | | |
| | | |
| | | |
| | | |
| | | |
| | | |
| | | |
| | | |
| | | |
| | | |
| | | |
| | | |
| | | |
| | | |
| | | |
| | | |
| | | |
| | | |
| | | |
| | | |
| | | |
| | | |
| | | |
| | | |

FORM F-1 REPORTER PRTG. & SUPPLY CO.

County Treasure, T. 5N R. 34E

Plat No. 17

Farm Checked:

STATE OF MONTANA

Photo No. MA30-106

By

# State Engineer's Office

Date

## WATER RESOURCES SURVEY

Legal Land Owner Anton Bogonovich Address

Operator Address

Water is delivered by:—

☐ (P.S.) 1. Private System; ☐ (D.C.) 2. Ditch Company; ☐ (S.W.C.B.) 3. State Project; ☐ (F.P.) 4. Federal Project; ☐ (I.D.) 5. Irrigation District

| APPROPRIATION OR DECREE NO. | NAME OF STREAM (SOURCE OF WATER) | NAME OF DITCH (WATER DELIVERED BY) | NO. | REGULAR FLOOD | PUMP RESERVOIR | PRESENT IRR. ACRES | IRRIGABLE ACRES | MAXIMUM IRR. ACRES |
|---|---|---|---|---|---|---|---|---|
| | See Geo + Emil Bogonovich Form | | | | | | | |
| | | | | | Total | | | |

Size and Capacity, Pump, Reservoir, etc.

Condition of System

Adequate Supply: Yes No Explain

Topography

Remarks

| Also in: | Plat No. Twp. Rge. | Plat No. Twp. Rge. | Plat No. Twp. Rge. |
|---|---|---|---|
| | Plat No. Twp. Rge. | Plat No. Twp. Rge. | Plat No. Twp. Rge. |

Information From:

Over

| APP. NO. DECREE NO. | NAME OF APPROPRIATOR TO WHOM DECREED | NAME OF STREAM | DATE APP. DATE PRIORITY | DATE FILED DATE DECREED | MINERS INCHES | IN USE |
|---|---|---|---|---|---|---|
| A 13 | Big Horn-Tullock Ditch Co | Big Horn River | 1-19-09<br>2-6-09 | 2-8-09 | 2500 | |
| 17 | Craig Sullenger | " " " | 10-28-11 | 10-30-11 | 50,000 | |
| 42 | John Bishop | Cut Off Creek | 10-24-12 | 10-24-12 | 200 | |

FORM D-1— WESTERN LITHO. BILLINGS

STATE OF MONTANA

# STATE ENGINEER'S OFFICE

## WATER RESOURCES SURVEY

Township 5N Range 34E County Treasure



Township_____ Range_____ County_____

| Parcel Number | Name of Owner | Address |
|---|---|---|
| | | |
| | | |
| | | |
| | | |
| | | |
| | | |
| | | |
| | | |
| | | |
| | | |
| | | |
| | | |
| | | |
| | | |
| | | |
| | | |
| | | |
| | | |
| | | |
| | | |
| | | |
| | | |
| | | |
| | | |
| | | |
| | | |
| | | |
| | | |
| | | |
| | | |
| | | |
| | | |
| | | |
| | | |

Form WR-B
Reporter 20168 2M 12-49

Twp._____ Rge._____
Twp._____ Rge._____
Twp._____ Rge._____

STATE OF MONTANA

# State Engineer's Office

WATER RESOURCES SURVEY

## FARM MAP

County_____
Code No._____

Name of Land Owner.....Address.....
Name of Operator.....Address.....
Legal Description.....

☐ Irrigated Land ☐ Non-Irrigated Land ☐ Potential Land Under Existing Facilities

North

Code No. 26 B - 26 C System Big Horn-Tulleck Ditch (Ponessa-Bregonovich pump) Source of Water Big Horn River
Basin Y.R. Present 57 Potential 0 Maximum 57 R ✓ F ..... P ✓ G ✓ S .....
Code No. ..... System ..... Source of Water .....
Basin ..... Present ..... Potential ..... Maximum ..... R ..... F ..... P ..... G ..... S .....
Code No. ..... System ..... Source of Water .....
Basin ..... Present ..... Potential ..... Maximum ..... R ..... F ..... P ..... G ..... S .....
Code No. ..... System ..... Source of Water .....
Basin ..... Present ..... Potential ..... Maximum ..... R ..... F ..... P ..... G ..... S .....

If under Ditch Company, Irrigation District, or Government Project, state the number of shares or inches, acre feet, as the case may be in said system.....

NOTE: R—Denotes Regular Irrigation. F—Flood Irrigation. P—Water diverted by means of pumping. G—Water diverted by gravity. S—Stored Water.

Information from Dam Date 3-10-52

FORM F-1 REPORTER PRTG. & SUPPLY CO.

County Treasure, T. 5N R. 34E

Plat No. 17

Farm Checked:

By Dave

Date 9-13-57

STATE OF MONTANA

# State Engineer's Office

WATER RESOURCES SURVEY

Photo No. MA30-106

Legal Land Owner F. L. Brown (May be F. A) Address Big Horn

Operator _____ Address _____

Water is delivered by:—

☐ (P.S.) 1. Private System; ☐ (D.C.) 2. Ditch Company; ☑ (S.W.C.B.) 3. State Project; ☐ (F.P.) 4. Federal Project; ☐ (I.D.) 5. Irrigation District

| APPROPRIATION OR DECREE NO. | NAME OF STREAM (SOURCE OF WATER) | NAME OF DITCH (WATER DELIVERED BY) | NO. | REGULAR FLOOD | PUMP RESERVOIR | PRESENT IRR. ACRES | IRRIGABLE ACRES | MAXIMUM IRR. ACRES |
|---|---|---|---|---|---|---|---|---|
| 413 | Big Horn R | Big Horn-Tullock | 3 | R | | 0 | 20 | 20 |
| | | | | | Total | 0 | 20 | 20 |

Size and Capacity, Pump, Reservoir, etc. _____

Condition of System Good

Adequate Supply: Yes ✓ No ____ Explain _____

Topography River Valley

Remarks is in project but has never used water

| Also in: | Plat No. ____ Twp. ____ Rge. ____ | Plat No. ____ Twp. ____ Rge. ____ | Plat No. ____ Twp. ____ Rge. ____ |
|---|---|---|---|
| | Plat No. ____ Twp. ____ Rge. ____ | Plat No. ____ Twp. ____ Rge. ____ | Plat No. ____ Twp. ____ Rge. ____ |

Information From: Ed Kerkelet

Over

| APP. NO. DECREE NO. | NAME OF APPROPRIATOR TO WHOM DECREED | NAME OF STREAM | DATE APP. DATE PRIORITY | DATE FILED DATE DECREED | MINERS INCHES | IN USE |
|---|---|---|---|---|---|---|
| A 13 | Big Horn - Tullock Ditch Co. | Big Horn River | 1-19-09<br>2-6-09 | 2-8-09 | 2500 | |

FORM D-1— WESTERN LITHO, BILLINGS

STATE OF MONTANA

# STATE ENGINEER'S OFFICE

## WATER RESOURCES SURVEY

Township 5N Range 34E County Treasure

| | | | | | |
|---|---|---|---|---|---|
| 6 | 5 | 4 | 3 | 2 | 1 |
| 7 | 8 | 9 | 10 | 11 | 12 |
| 18 | 17 | 16 | 15 | 14 | 13 |
| 19 | 20 | 21 | 22 | 23 | 24 |
| 30 | 29 | 28 | 27 | 26 | 25 |
| 31 | 32 | 33 | 34 | 35 | 36 |

Township_____ Range_____ County_____

| Parcel Number | Name of Owner | Address |
|---|---|---|
| | | |
| | | |
| | | |
| | | |
| | | |
| | | |
| | | |
| | | |
| | | |
| | | |
| | | |
| | | |
| | | |
| | | |
| | | |
| | | |
| | | |
| | | |
| | | |
| | | |
| | | |
| | | |
| | | |
| | | |
| | | |
| | | |
| | | |
| | | |
| | | |

Form WR-B
Reporter 20168 2M 12-49

Twp._____ Rge._____
Twp._____ Rge._____
Twp._____ Rge._____

STATE OF MONTANA

# State Engineer's Office

## WATER RESOURCES SURVEY

## FARM MAP

County_____
Code No._____

Name of Land Owner.....Address.....
Name of Operator.....Address.....
Legal Description.....

☐ Irrigated Land ☐ Non-Irrigated Land ☐ Potential Land Under Existing Facilities

North

Code No. 22B System Big Horn-Tullock Ditch Source of Water Big Horn River
Basin Y.R. Present 0 Potential 20 Maximum 20 R ✓ F.....P.....G ✓ S.....
Code No.....System.....Source of Water.....
Basin.....Present.....Potential.....Maximum.....R.....F.....P.....G.....S.....
Code No.....System.....Source of Water.....
Basin.....Present.....Potential.....Maximum.....R.....F.....P.....G.....S.....
Code No.....System.....Source of Water.....
Basin.....Present.....Potential.....Maximum.....R.....F.....P.....G.....S.....

If under Ditch Company, Irrigation District, or Government Project, state the number of shares or inches, acre feet, as the case may be in said system.....

NOTE: R—Denotes Regular Irrigation. F—Flood Irrigation. P—Water diverted by means of pumping. G—Water diverted by gravity. S—Stored Water.

Information from Dave Date 3-10-52

FORM F-1 REPORTER PRTG. & SUPPLY CO.

County Treasure, T 5N R. 34E

Plat No. 17

Farm Checked:

Photo No. MA5A-140

By

Date

STATE OF MONTANA

# State Engineer's Office

## WATER RESOURCES SURVEY

Legal Land Owner Frank Domes Address

Operator Address

Water is delivered by:—

☐ (P.S.) 1. Private System; ☐ (D.C.) 2. Ditch Company; ☐ (S.W.C.B.) 3. State Project; ☐ (F.P.) 4. Federal Project; ☐ (I.D.) 5. Irrigation District

| APPROPRIATION OR DECREE NO. | NAME OF STREAM (SOURCE OF WATER) | NAME OF DITCH (WATER DELIVERED BY) | NO. | REGULAR FLOOD | PUMP RESERVOIR | PRESENT IRR. ACRES | IRRIGABLE ACRES | MAXIMUM IRR. ACRES |
|---|---|---|---|---|---|---|---|---|
| A-13 | Big Horn River | Big Horn-Tullock D | 3 | R | | 4 | 0 | 4 |
| | | | | | Total | | | |

Size and Capacity, Pump, Reservoir, etc.

Condition of System Good

Adequate Supply: Yes ✓ No Explain

Topography River Valley

Remarks

| Also in: | Plat No. 22 Twp. 4N Rge. 34E | Plat No. Twp. Rge. | Plat No. Twp. Rge. |
|---|---|---|---|
| | Plat No. Twp. Rge. | Plat No. Twp. Rge. | Plat No. Twp. Rge. |

Information From: Field

Over

| APP. NO. DECREE NO. | NAME OF APPROPRIATOR TO WHOM DECREED | NAME OF STREAM | DATE APP. DATE PRIORITY | DATE FILED DATE DECREED | MINERS INCHES | IN USE |
|---|---|---|---|---|---|---|
| A 13 | Big Horn-Tullock Ditch Co. | Big Horn River | 1-19-09<br>2-6-09 | 2-8-09 | 2500 | |

FORM D-1— WESTERN LITHO, BILLINGS

STATE OF MONTANA

# STATE ENGINEER'S OFFICE

## WATER RESOURCES SURVEY

Township 5N Range 34E County Treasure

| | | | | | |
|---|---|---|---|---|---|
| 6 | 5 | 4 | 3 | 2 | 1 |
| 7 | 8 | 9 | 10 | 11 | 12 |
| 18 | 17 | 16 | 15 | 14 | 13 |
| 19 | 20 | 21 | 22 | 23 | 24 |
| 30 | 29 | 28 | 27 | 26 | 25 |
| 31 | 32 | 33 | 34 | 35 | 36 |

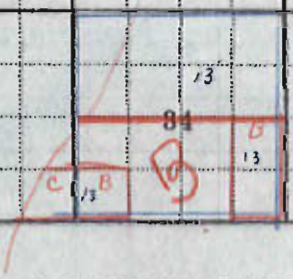

Township_____ Range_____ County_____

| Parcel Number | Name of Owner | Address |
|---|---|---|
| | | |
| | | |
| | | |
| | | |
| | | |
| | | |
| | | |
| | | |
| | | |
| | | |
| | | |
| | | |
| | | |
| | | |
| | | |
| | | |
| | | |
| | | |
| | | |
| | | |
| | | |
| | | |
| | | |
| | | |
| | | |
| | | |
| | | |
| | | |

Form WR-B
Reporter 20168 2M 12-49

Twp._____ Rge._____
Twp._____ Rge._____
Twp._____ Rge._____

STATE OF MONTANA

# State Engineer's Office

WATER RESOURCES SURVEY

## FARM MAP

County_____
Code No._____

Name of Land Owner.....Address.....
Name of Operator.....Address.....
Legal Description.....

☐ Irrigated Land ☐ Non-Irrigated Land ☐ Potential Land Under Existing Facilities

North

Code No. 34 B System Big Horn-Tullock Ditch Source of Water Big Horn River
Basin Y.R. Present 4 Potential 0 Maximum 4 R. ✓ F. P. G. ✓ S.
Code No. System Source of Water
Basin Present Potential Maximum R. F. P. G. S.
Code No. System Source of Water
Basin Present Potential Maximum R. F. P. G. S.
Code No. System Source of Water
Basin Present Potential Maximum R. F. P. G. S.

If under Ditch Company, Irrigation District, or Government Project, state the number of shares or inches, acre feet, as the case may be in said system.....

NOTE: R—Denotes Regular Irrigation. F—Flood Irrigation. P—Water diverted by means of pumping. G—Water diverted by gravity. S—Stored Water.

Information from Owner Date 3-10-52

FORM F-1 REPORTER PRTG. & SUPPLY CO.

County Treasure, T. 5N R. 34E

Plat No. 17

Farm Checked:

STATE OF MONTANA

Photo No. MA 30-108

By Dave

# State Engineer's Office

Date 9-5-51

## WATER RESOURCES SURVEY

Legal Land Owner Frite Clara + Bertha Harris Address Seattle.

Operator Clearance Titica Address Myers

Water is delivered by:—

☐ (P.S.) 1. Private System; ☐ (D.C.) 2. Ditch Company; ☐ (S.W.C.B.) 3. State Project; ☐ (F.P.) 4. Federal Project; ☐ (I.D.) 5. Irrigation District

| APPROPRIATION OR DECREE NO. | NAME OF STREAM (SOURCE OF WATER) | NAME OF DITCH (WATER DELIVERED BY) | NO | REGULAR FLOOD | PUMP RESERVOIR | PRESENT IRR. ACRES | IRRIGABLE ACRES | MAXIMUM IRR. ACRES |
|---|---|---|---|---|---|---|---|---|
| | Yellowstone R. | Rancher Ditch | 2 | | Pump | 300 | 300 | |
| | " " | Ectetha Ditch | 1 | | Not in use | 1951 | | |
| | No shares in ditch bought water at $7.50 an acre 1951 | | | | | | | |
| | | | | | Total | | | |

Size and Capacity, Pump, Reservoir, etc. 2-6" Cent. Rain Chief sprinkler system

Condition of System Good

Adequate Supply: Yes ✓ No ____ Explain

Topography River Valley

Remarks Plans to use private ditch. Had to buy water from Rancher ditch Co. this year.

| Also in: | Plat No. ____ Twp. ____ Rge. ____ | Plat No. ____ Twp. ____ Rge. ____ | Plat No. ____ Twp. ____ Rge. ____ |
|---|---|---|---|
| | Plat No. ____ Twp. ____ Rge. ____ | Plat No. ____ Twp. ____ Rge. ____ | Plat No. ____ Twp. ____ Rge. ____ |

Information From: Clearance Titica

Over

| APP. NO. DECREE NO. | NAME OF APPROPRIATOR TO WHOM DECREED | NAME OF STREAM | DATE APP. DATE PRIORITY | DATE FILED DATE DECREED | MINERS INCHES | IN USE |
|---|---|---|---|---|---|---|
| A 123 | Eschetah Ditch Co. | Yellowstone River | 8-20-09 | 8-24-09 | 2000 | |
| 135 | Rancher Ditch Co. | " " | 1-5-04 | 4-24-04 | 6000 | |

FORM D-1— WESTERN LITHO, BILLINGS

STATE OF MONTANA

# STATE ENGINEER'S OFFICE

## WATER RESOURCES SURVEY

Township 5N Range 34E County Treasure

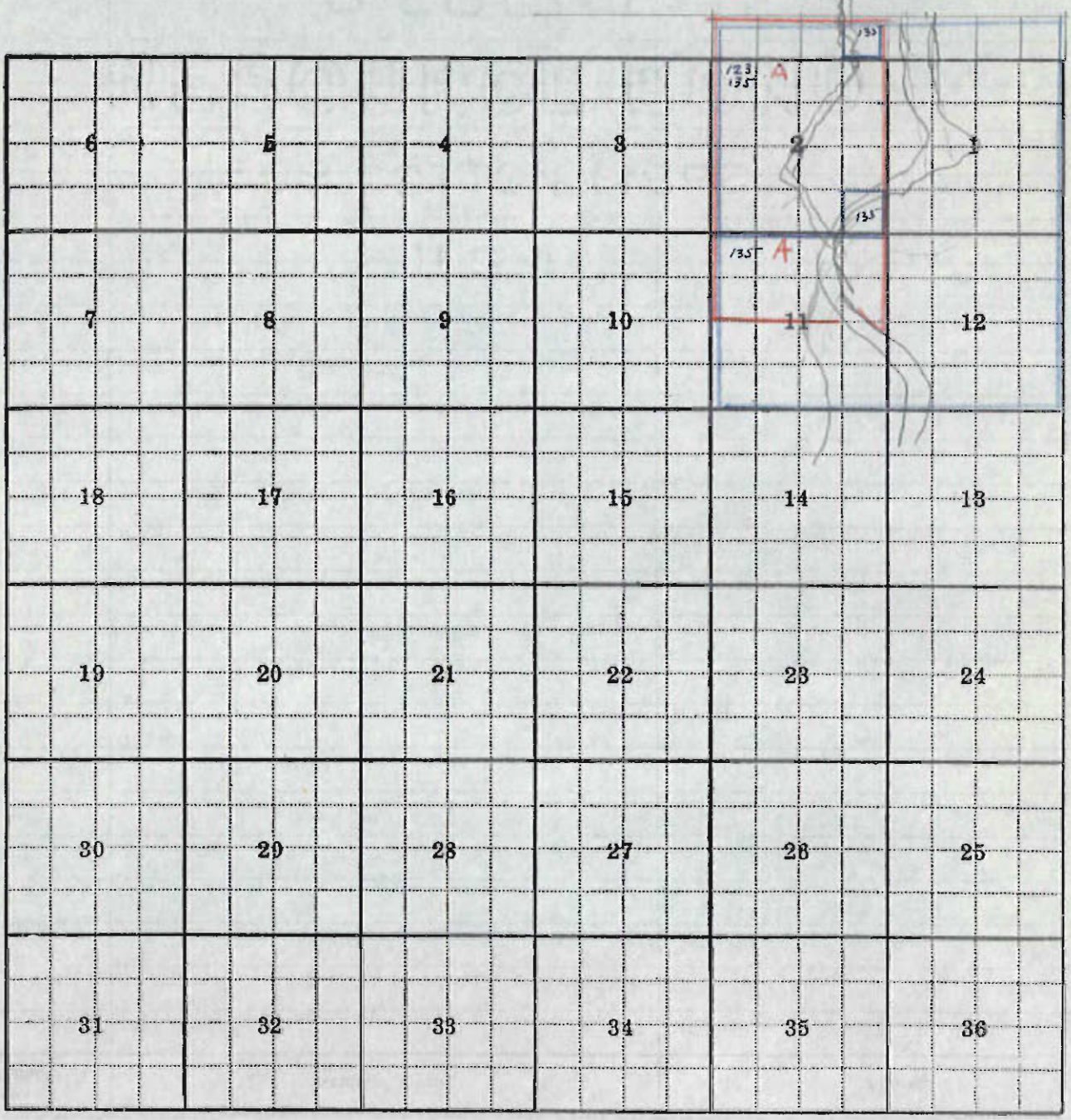

Township_____ Range_____ County_____

| Parcel Number | Name of Owner | Address |
|---|---|---|
| | | |
| | | |
| | | |
| | | |
| | | |
| | | |
| | | |
| | | |
| | | |
| | | |
| | | |
| | | |
| | | |
| | | |
| | | |
| | | |
| | | |
| | | |
| | | |
| | | |
| | | |
| | | |
| | | |
| | | |
| | | |
| | | |
| | | |
| | | |
| | | |
| | | |

Form WR-B
Reporter 20168 2M 12-49

Twp._____ Rge._____
Twp._____ Rge._____
Twp._____ Rge._____

STATE OF MONTANA

# State Engineer's Office

WATER RESOURCES SURVEY

## FARM MAP

County_____
Code No._____

Name of Land Owner.....Address.....
Name of Operator.....Address.....
Legal Description.....

☐ Irrigated Land ☐ Non-Irrigated Land ☐ Potential Land Under Existing Facilities

North

Sprinkler system

Code No. 2A-11A System Rancher Ditch Source of Water Yellowstone R.
Basin Y.R. Present 277 Potential 138 Maximum 415 R ✓ F P ✓ G ✓ S
Code No. System Source of Water
Basin Present Potential Maximum R F P G S
Code No. System Source of Water
Basin Present Potential Maximum R F P G S
Code No. System Source of Water
Basin Present Potential Maximum R F P G S

If under Ditch Company, Irrigation District, or Government Project, state the number of shares or inches, acre feet, as the case may be in said system.....

NOTE: R—Denotes Regular Irrigation. F—Flood Irrigation. P—Water diverted by means of pumping. G—Water diverted by gravity. S—Stored Water.

Information from None Date 3-10-52

FORM F-1 REPORTER PRTG. & SUPPLY CO.

County Treasure, T 5N R. 34E

Plat No. 17

Farm Checked:

STATE OF MONTANA

Photo No. MA 30-106

By

# State Engineer's Office

Date

## WATER RESOURCES SURVEY

Legal Land Owner Manning + Bradbrook Address

Operator Ed Verhelst Address Big Horn

Water is delivered by:—

☐ (P.S.) 1. Private System; ☐ (D.C.) 2. Ditch Company; ☑ (S.W.C.B.) 3. State Project; ☐ (F.P.) 4. Federal Project; ☐ (I.D.) 5. Irrigation District

| APPROPRIATION OR DECREE NO. | NAME OF STREAM (SOURCE OF WATER) | NAME OF DITCH (WATER DELIVERED BY) | NO. | REGULAR FLOOD | PUMP RESERVOIR | PRESENT IRR. ACRES | IRRIGABLE ACRES | MAXIMUM IRR. ACRES |
|---|---|---|---|---|---|---|---|---|
| A-13 | Big Horn River | Big Horn-Tullock | 3 | R | | 135 | 0 | 135 |
| | | | | | Total | | | |

Size and Capacity, Pump, Reservoir, etc.

Condition of System Good

Adequate Supply: Yes ✓ No Explain

Topography River Valley

Remarks

| Also in: | Plat No. Twp. Rge. | Plat No. Twp. Rge. | Plat No. Twp. Rge. |
|---|---|---|---|
| | Plat No. Twp. Rge. | Plat No. Twp. Rge. | Plat No. Twp. Rge. |

Information From: Rare

Over

| APP. NO. DECREE NO. | NAME OF APPROPRIATOR TO WHOM DECREED | NAME OF STREAM | DATE APP. DATE PRIORITY | DATE FILED DATE DECREED | MINERS INCHES | IN USE |
|---|---|---|---|---|---|---|
| A 13 | Big Horn-Tullock Ditch Co | Big Horn River | 1-19-09<br>2-6-09 | 2-8-09 | 2500 | |

FORM D-1— WESTERN LITHO. BILLINGS

STATE OF MONTANA

# STATE ENGINEER'S OFFICE

## WATER RESOURCES SURVEY

Township 5N Range 34E County Treasure

| | | | | | |
|---|---|---|---|---|---|
| 6 | 5 | 4 | 3 | 2 | 1 |
| 7 | 8 | 9 | 10 | 11 | 12 |
| 18 | 17 | 16 | 15 | 14 | 13 |
| 19 | 20 | 21 | 22 | 23 | 24 |
| 30 | 29 | 28 | 27 /3 B | 26 | 25 |
| 31 | 32 | 33 | 34 | 35 | 36 |

Township_____ Range_____ County_____

| Parcel Number | Name of Owner | Address |
|---|---|---|
| | | |
| | | |
| | | |
| | | |
| | | |
| | | |
| | | |
| | | |
| | | |
| | | |
| | | |
| | | |
| | | |
| | | |
| | | |
| | | |
| | | |
| | | |
| | | |
| | | |
| | | |
| | | |
| | | |
| | | |
| | | |
| | | |
| | | |
| | | |

Form WR-B
Reporter 20168 2M 12-49

Twp._____ Rge._____
Twp._____ Rge._____
Twp._____ Rge._____

STATE OF MONTANA

# State Engineer's Office

WATER RESOURCES SURVEY

## FARM MAP

County_____
Code No._____

Name of Land Owner_____ Address_____
Name of Operator_____ Address_____
Legal Description_____

☐ Irrigated Land ☐ Non-Irrigated Land ☐ Potential Land Under Existing Facilities

North

Code No. 27B System Big Horn-Tullock Source of Water Big Horn River
Basin Y.R. Present 135 Potential 0 Maximum 135 R ✓ F__ P__ G ✓ S__

Code No.____ System____ Source of Water____
Basin____ Present____ Potential____ Maximum____ R__ F__ P__ G__ S__

Code No.____ System____ Source of Water____
Basin____ Present____ Potential____ Maximum____ R__ F__ P__ G__ S__

Code No.____ System____ Source of Water____
Basin____ Present____ Potential____ Maximum____ R__ F__ P__ G__ S__

If under Ditch Company, Irrigation District, or Government Project, state the number of shares or inches, acre feet, as the case may be in said system____

NOTE: R—Denotes Regular Irrigation. F—Flood Irrigation. P—Water diverted by means of pumping. G—Water diverted by gravity. S—Stored Water.

Information from Dam Date 3-10-52

FORM F-1 REPORTER PRTG. & SUPPLY CO.

County Treasure, T. 5N R. 34E

Plat No. 17

Farm Checked:

Photo No. MA 5A-140

By Dave

Date 9-13-57

STATE OF MONTANA

# State Engineer's Office

## WATER RESOURCES SURVEY

Legal Land Owner Steve Mauro Address Crow agency

Operator J. E. Downes Address Big Horn

Water is delivered by:—

☐ (P.S.) 1. Private System; ☐ (D.C.) 2. Ditch Company; ☑ (S.W.C.B.) 3. State Project; ☐ (F.P.) 4. Federal Project; ☐ (I.D.) 5. Irrigation District

| APPROPRIATION OR DECREE NO. | NAME OF STREAM (SOURCE OF WATER) | NAME OF DITCH (WATER DELIVERED BY) | NO. | REGULAR FLOOD | PUMP RESERVOIR | PRESENT IRR. ACRES | IRRIGABLE ACRES | MAXIMUM IRR. ACRES |
|---|---|---|---|---|---|---|---|---|
| A.13 | Big Horn R. | Big Horn - Tullock | 3 | R | | 14 | 0 | 14 |
| | | | | | Total | 14 | 0 | 14 |

Size and Capacity, Pump, Reservoir, etc.

Condition of System Good

Adequate Supply: Yes ✓ No ___ Explain

Topography River Valley

Remarks

| Also in: | Plat No. ___ Twp. ___ Rge. ___ | Plat No. ___ Twp. ___ Rge. ___ | Plat No. ___ Twp. ___ Rge. ___ |
|---|---|---|---|
| | Plat No. ___ Twp. ___ Rge. ___ | Plat No. ___ Twp. ___ Rge. ___ | Plat No. ___ Twp. ___ Rge. ___ |

Information From: Ed. Verhelst

Over

| APP. NO. DECREE NO. | NAME OF APPROPRIATOR TO WHOM DECREED | NAME OF STREAM | DATE APP. DATE PRIORITY | DATE FILED DATE DECREED | MINERS INCHES | IN USE |
|---|---|---|---|---|---|---|
| A 13 | Big Horn Tullock Ditch Co | Big Horn River | 1-19-09<br>2-6-09 | 2-8-09 | 2500 | |

FORM D-1— WESTERN LITHO. BILLINGS

STATE OF MONTANA

# STATE ENGINEER'S OFFICE

## WATER RESOURCES SURVEY

Township 5N Range 34E County Treasure

| | | | | | |
|---|---|---|---|---|---|
| 6 | 5 | 4 | 3 | 2 | 1 |
| 7 | 8 | 9 | 10 | 11 | 12 |
| 18 | 17 | 16 | 15 | 14 | 13 |
| 19 | 20 | 21 | 22 | 23 | 24 |
| 30 | 29 | 28 | 27 | 26 | 25 |
| 31 | 32 | 33 | 13 D 34 D E | 35 | 36 |

Township_____ Range_____ County_____

| Parcel Number | Name of Owner | Address |
|---|---|---|
| | | |
| | | |
| | | |

Form WR-B
Reporter 20168 2M 12-49

Twp._____ Rge._____
Twp._____ Rge._____
Twp._____ Rge._____

STATE OF MONTANA

# State Engineer's Office

WATER RESOURCES SURVEY

## FARM MAP

County_____
Code No._____

Name of Land Owner.....Address.....
Name of Operator.....Address.....
Legal Description.....

☐ Irrigated Land ☐ Non-Irrigated Land ☐ Potential Land Under Existing Facilities

North

Code No. 34 D System Big Horn-Tullock Ditch Source of Water Big Horn River
Basin Y.R. Present 14 Potential 0 Maximum 14 R ✓ F__ P__ G ✓ S__

Code No.____ System____ Source of Water____
Basin____ Present____ Potential____ Maximum____ R__ F__ P__ G__ S__

Code No.____ System____ Source of Water____
Basin____ Present____ Potential____ Maximum____ R__ F__ P__ G__ S__

Code No.____ System____ Source of Water____
Basin____ Present____ Potential____ Maximum____ R__ F__ P__ G__ S__

If under Ditch Company, Irrigation District, or Government Project, state the number of shares or inches, acre feet, as the case may be in said system.....

NOTE: R—Denotes Regular Irrigation. F—Flood Irrigation. P—Water diverted by means of pumping. G—Water diverted by gravity. S—Stored Water.

Information from Dane Date 3-10-52

FORM F-1 REPORTER PRTG. & SUPPLY CO.

County Treasure, T. 5N R. 34E

Plat No. 17

Farm Checked:

By Dave

Date 9-5-51

STATE OF MONTANA

# State Engineer's Office

WATER RESOURCES SURVEY

Photo No. MA 30-106 (Sec. 14)
MA 30-108 (Sec. 11)

Legal Land Owner J. E. Nansel Address

Operator J. M. Nansel Address Myers

Water is delivered by:—

☐ (P.S.) 1. Private System; ☐ (D.C.) 2. Ditch Company; ☐ (S.W.C.B.) 3. State Project; ☐ (F.P.) 4. Federal Project; ☐ (I.D.) 5. Irrigation District

| APPROPRIATION OR DECREE NO. | NAME OF STREAM (SOURCE OF WATER) | NAME OF DITCH (WATER DELIVERED BY) | NO. | REGULAR FLOOD | PUMP RESERVOIR | PRESENT IRR. ACRES | IRRIGABLE ACRES | MAXIMUM IRR. ACRES |
|---|---|---|---|---|---|---|---|---|
| A135 | yellowstone R | Rancher 50 | 2 | R | P | 163 | 0 | 163 |
| | | | | | Total | | | |

Size and Capacity, Pump, Reservoir, etc. 2 gas 8" cent. 1 elect. 8" cent.

Condition of System Good

Adequate Supply: Yes ✓ No ____ Explain

Topography River Valley

Remarks

| Also in: | Plat No. ____ Twp. ____ Rge. ____ | Plat No. ____ Twp. ____ Rge. ____ | Plat No. ____ Twp. ____ Rge. ____ |
|---|---|---|---|
| | Plat No. ____ Twp. ____ Rge. ____ | Plat No. ____ Twp. ____ Rge. ____ | Plat No. ____ Twp. ____ Rge. ____ |

Information From: J. M. Nansel

Over

| APP. NO. DECREE NO. | NAME OF APPROPRIATOR TO WHOM DECREED | NAME OF STREAM | DATE APP. DATE PRIORITY | DATE FILED DATE DECREED | MINERS INCHES | IN USE |
|---|---|---|---|---|---|---|
| X A 13 | Big Horn-Tullock Ditch Co. | Big Horn River | 1-19-09 2-6-09 | 2-8-09 | 2500 | |
| OK 135 | Ranchers Ditch Co. | Yellowstone River | 1-5-04 | 4-24-04 | 6000 | |

FORM D-1— WESTERN LITHO. BILLINGS

STATE OF MONTANA

# STATE ENGINEER'S OFFICE

## WATER RESOURCES SURVEY

Township 5N Range 34E County Treasure

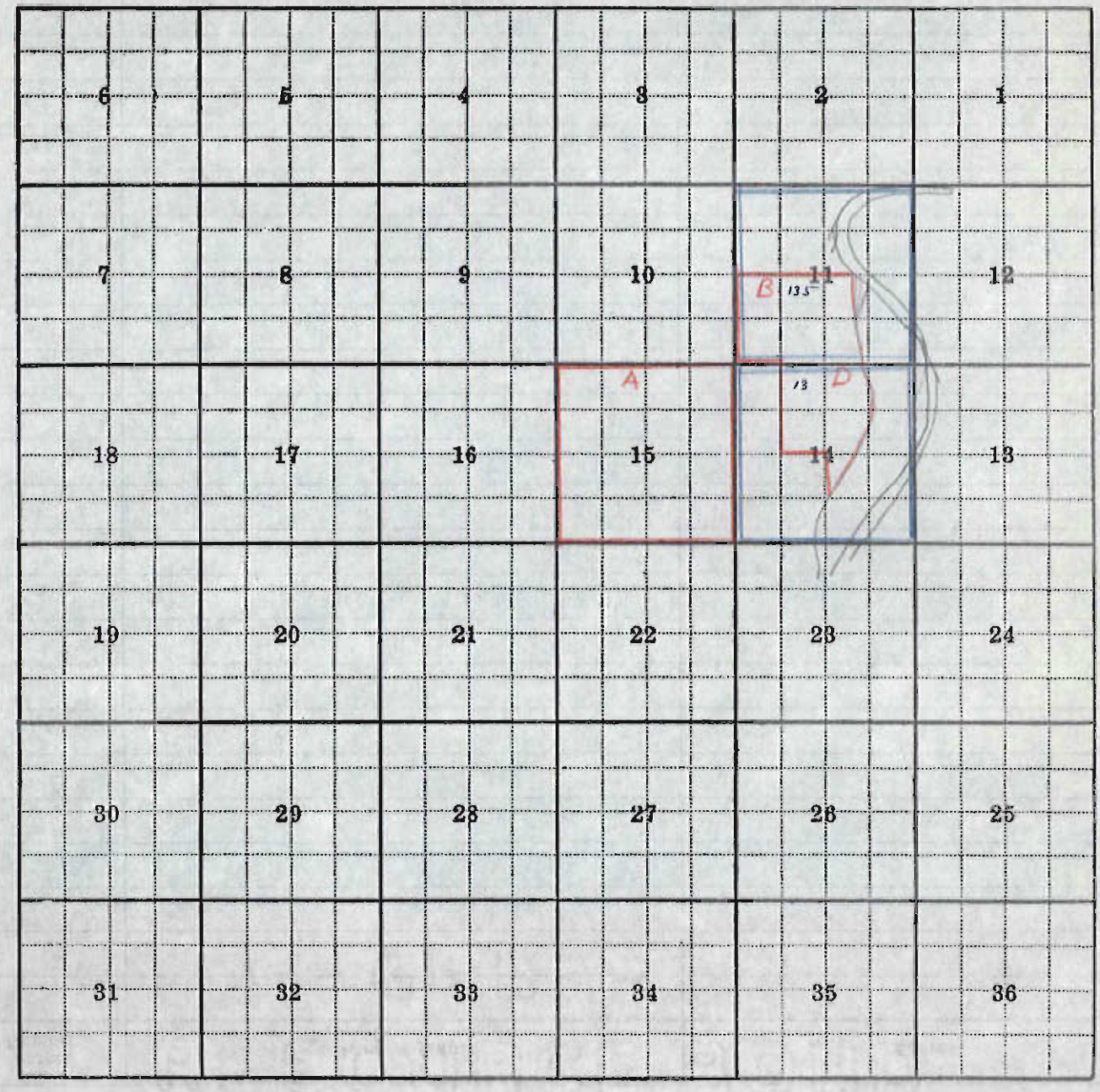

Township_____ Range_____ County_____

| Parcel Number | Name of Owner | Address |
|---|---|---|
| | | |
| | | |
| | | |
| | | |
| | | |
| | | |
| | | |
| | | |
| | | |
| | | |
| | | |
| | | |
| | | |
| | | |
| | | |
| | | |
| | | |
| | | |
| | | |
| | | |
| | | |
| | | |
| | | |
| | | |
| | | |
| | | |
| | | |
| | | |
| | | |
| | | |
| | | |
| | | |
| | | |

Form WR-B
Reporter 20168 2M 12-49

Twp._____ Rge._____
Twp._____ Rge._____
Twp._____ Rge._____

STATE OF MONTANA

# State Engineer's Office

WATER RESOURCES SURVEY

## FARM MAP

County_____
Code No._____

Name of Land Owner.....Address.....
Name of Operator.....Address.....
Legal Description.....

☐ Irrigated Land ☐ Non-Irrigated Land ☐ Potential Land Under Existing Facilities

North

Code No. 11B-14D System Pump-Rancher Ditch Source of Water Yellowstone R.
Basin V.R. Present 163 Potential 0 Maximum 163 R ✓ F ✓ P ✓ G ✓ S
Code No. System Source of Water
Basin Present Potential Maximum R F P G S
Code No. System Source of Water
Basin Present Potential Maximum R F P G S
Code No. System Source of Water
Basin Present Potential Maximum R F P G S

If under Ditch Company, Irrigation District, or Government Project, state the number of shares or inches, acre feet, as the case may be in said system.....

NOTE: R—Denotes Regular Irrigation. F—Flood Irrigation. P—Water diverted by means of pumping. G—Water diverted by gravity. S—Stored Water.

Information from Dave Date 3-10-52

FORM F-1 REPORTER PRTG. & SUPPLY CO.

County Treasure, T. 5 N R. 34 E

Plat No. 17

Farm Checked:

By Dave

Date 9-13-57

STATE OF MONTANA

# State Engineer's Office

WATER RESOURCES SURVEY

Photo No. MA30-106

Legal Land Owner Angelo Ponessa Address Big Horn

Operator Address

Water is delivered by:—

☐ (P.S.) 1. Private System; ☐ (D.C.) 2. Ditch Company; ☑ (S.W.C.B.) 3. State Project; ☐ (F.P.) 4. Federal Project; ☐ (I.D.) 5. Irrigation District

| APPROPRIATION OR DECREE NO. | NAME OF STREAM (SOURCE OF WATER) | NAME OF DITCH (WATER DELIVERED BY) | NO. | REGULAR FLOOD | PUMP RESERVOIR | PRESENT IRR. ACRES | IRRIGABLE ACRES | MAXIMUM IRR. ACRES |
|---|---|---|---|---|---|---|---|---|
| A 13 | Big Horn R. | Big Horn-Sullivan D. Co. Pump Ditch | 3 | R | P | 20 | 0 | 20 |
| | | | | | Total | | | |

Size and Capacity, Pump, Reservoir, etc.

Condition of System Good

Adequate Supply: Yes ✓ No Explain

Topography River Valley

Remarks

| Also in: | Plat No. Twp. Rge. | Plat No. Twp. Rge. | Plat No. Twp. Rge. |
|---|---|---|---|
| | Plat No. Twp. Rge. | Plat No. Twp. Rge. | Plat No. Twp. Rge. |

Information From: Mrs. Angelo Ponessa

Over

| APP. NO. DECREE NO. | NAME OF APPROPRIATOR TO WHOM DECREED | NAME OF STREAM | DATE APP. DATE PRIORITY | DATE FILED DATE DECREED | MINERS INCHES | IN USE |
|---|---|---|---|---|---|---|
| A 13 | Big Horn-Tullock Ditch Co. | Big Horn River | 1-19-09<br>2-6-09 | 2-8-09 | 2500 | |
| 17 | Craig Sullenger | " " " | 10-28-11 | 10-30-11 | 50,000 | |

FORM D-1— WESTERN LITHO. BILLINGS

STATE OF MONTANA

# STATE ENGINEER'S OFFICE

## WATER RESOURCES SURVEY

Township 5N Range 34E County Treasure

| | | | | | |
|---|---|---|---|---|---|
| 6 | 5 | 4 | 3 | 2 | 1 |
| 7 | 8 | 9 | 10 | 11 | 12 |
| 18 | 17 | 16 | 15 | 14 | 13 |
| 19 | 20 | 21 | 22 | 23 | 24 |
| 30 | 29 | 28 | 27 | 26 | 25 |
| 31 | 32 | 33 | 34 | 35 | 36 |

13 14 D

7

Township_____ Range_____ County_____

| Parcel Number | Name of Owner | Address |
|---|---|---|
| | | |
| | | |
| | | |
| | | |
| | | |
| | | |
| | | |
| | | |
| | | |
| | | |
| | | |
| | | |
| | | |
| | | |
| | | |
| | | |
| | | |
| | | |
| | | |
| | | |
| | | |
| | | |
| | | |
| | | |
| | | |
| | | |
| | | |
| | | |
| | | |
| | | |
| | | |
| | | |
| | | |
| | | |

Form WR-B
Reporter 20168 2M 12-49

Twp._____ Rge._____
Twp._____ Rge._____
Twp._____ Rge._____

STATE OF MONTANA

# State Engineer's Office

WATER RESOURCES SURVEY

## FARM MAP

County_____
Code No._____

Name of Land Owner.....Address.....
Name of Operator.....Address.....
Legal Description.....

☐ Irrigated Land ☐ Non-Irrigated Land ☐ Potential Land Under Existing Facilities

North

Ponessa-Bogenrich pump

Code No. 26D System. Big Horn-Tullock Ditch Source of Water. Big Horn River
Basin. Y.R. Present. 20 Potential. 0 Maximum. 20 R. ✓ F. P. ✓ G. ✓ S.
Code No. System. Source of Water.
Basin. Present. Potential. Maximum. R. F. P. G. S.
Code No. System. Source of Water.
Basin. Present. Potential. Maximum. R. F. P. G. S.
Code No. System. Source of Water.
Basin. Present. Potential. Maximum. R. F. P. G. S.

If under Ditch Company, Irrigation District, or Government Project, state the number of shares or inches, acre feet, as the case may be in said system.....

NOTE: R—Denotes Regular Irrigation. F—Flood Irrigation. P—Water diverted by means of pumping. G—Water diverted by gravity. S—Stored Water.

Information from Dam Date 3-10-52