(13)

FORM D-1—REPORTER PRTG.—1M 7-50—22122 STATE OF MONTANA

STATE ENGINEER'S OFFICE

WATER RESOURCES SURVEY

Township 6N Range 35E County Treasure

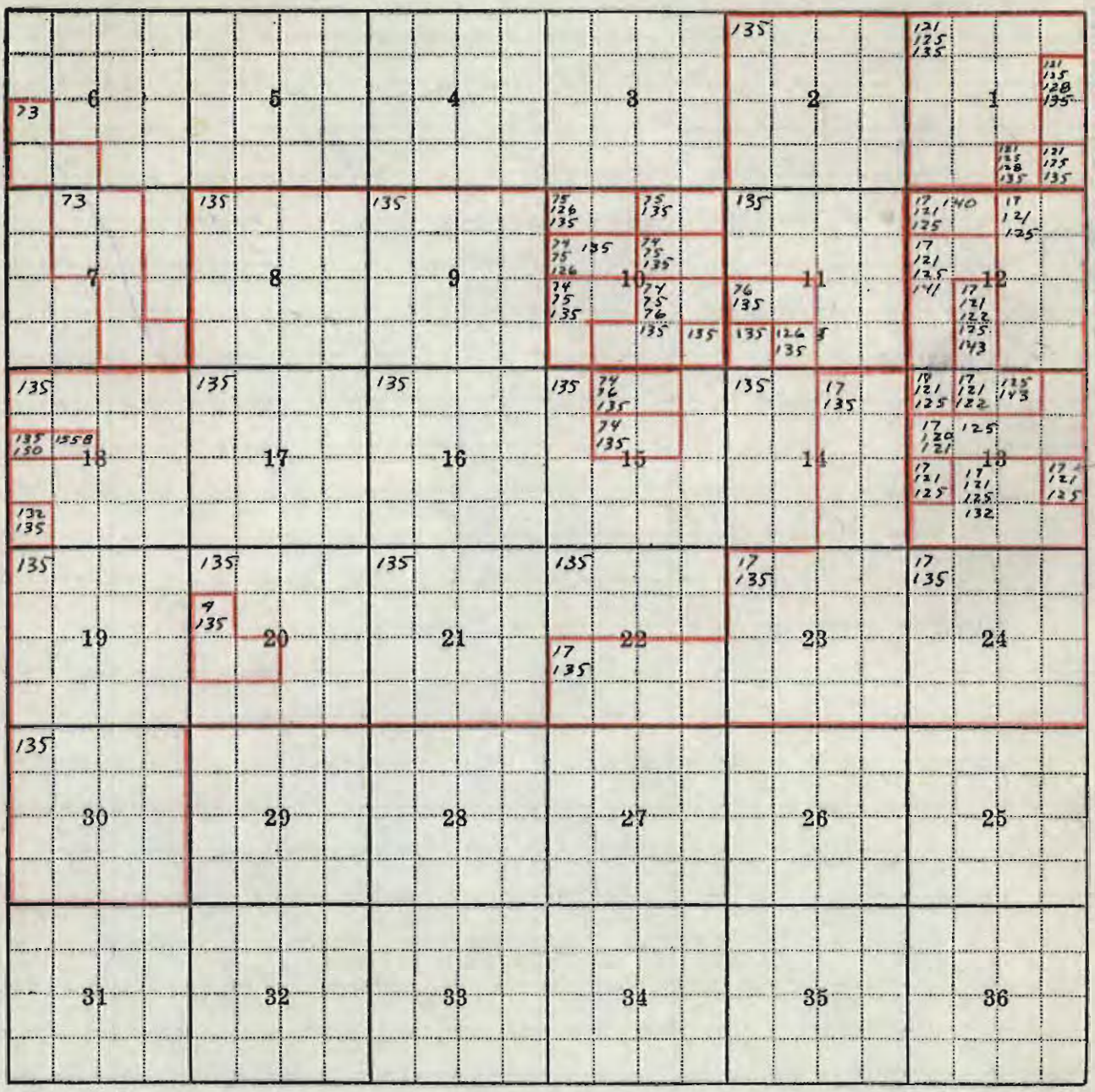

137a - Landowner Sec. 12, 13, 14, 21, 22, 23, 24, 27, 28

Township 6N Range 35E

Township 6 N Range 35 E County

Parcel Number	Name of Owner Appropriator	Stream	Address App.	Filed	MI.
4	Eldring, Geo, Wm, & Herman	Alkali Creek	1-21-96	1-29-96	2,000
11	Sullenger, Craig	Big Horn River	10-28-11	10-30-11	50,000
73	Grierson, James B.	Muggins Cr. & tribs	12- -28	10-12-40	—
74	Havemann, Ludwig	Muggins Creek	11-2-01	11-4-01	2,000
75	Havemann, Ludwig	"	"	11-24-03	1,000
76	Isaac, Walter P.; Havemann, Louis F & Van Lavance, C.L.	"	"	7- -33	10-12-40	160
119	Bartley, Chas.	Yellowstone River	8-19-18	8-19-18	80
120	Bauer, Geo. R.	Main Stream	4- -37	10-12-40	—
121	Box Elder Irr. Dist.	Yellowstone River	1-10-20	1-20-20	5,000
122	Buckingham, Henry H.	"	"	8-18-06	8-23-06	12½
125	Hysham Co-Operative Ditch Co	"	"	12-6-07	12-21-07	5,000
R Rexford Pump 126	Isaac, Josie (Est.)	"	"	7- -19	10-12-40	50
128	Kolb, O.A.	"	"	2-16-21	2-17-21	10 C.F.S.
132	Mead, I.P.	"	"	5- -30	10-11-40	4 C.F.S.
135	Rancher Ditch Co.	"	"	1-5-04	4-24-04	6,000
140	Welch, Asa	"	"	3-13-07	3-30-07	300
141	Welch, Asa	"	"	3-20-07	3-20-07	500
143	Buckingham, Henry H.	Unnamed Creek	8-20-06	8-23-06	25 C.F.S.
150	Isaac, Phil	"	"	3-25-12	3-25-12	300
155R	Isaac, Phil	"	"	3-5-12	3-25-12	30
also 6N-36E 6N-37E 137A	State Water Conservation Bd.	Yellowstone R	9-19-45	9-19-45	200 C.F.S.

FORM F-1 REPORTER PRTG. & SUPPLY CO.

County Treasure, T. 6N R. 35E

Plat No. 13

Farm Checked:

STATE OF MONTANA

Photo No. MA 30-103

By

State Engineer's Office

Date

WATER RESOURCES SURVEY

Legal Land Owner Lloyd E. Welch Address

Operator Address

Water is delivered by:—

☐ (P.S.) 1. Private System; ☐ (D.C.) 2. Ditch Company; ☐ (S.W.C.B.) 3. State Project; ☐ (F.P.) 4. Federal Project; ☐ (I.D.) 5. Irrigation District

APPROPRIATION OR DECREE NO.	NAME OF STREAM (SOURCE OF WATER)	NAME OF DITCH (WATER DELIVERED BY)	NO.	REGULAR FLOOD	PUMP RESERVOIR	PRESENT IRR. ACRES	IRRIGABLE ACRES	MAXIMUM IRR. ACRES
					Total			

Size and Capacity, Pump, Reservoir, etc.

Condition of System

Adequate Supply: Yes No Explain

Topography

Remarks

Also in:	Plat No. Twp. Rge.	Plat No. Twp. Rge.	Plat No. Twp. Rge.
	Plat No. Twp. Rge.	Plat No. Twp. Rge.	Plat No. Twp. Rge.

Information From:

Over

APP. NO. DECREE NO.	NAME OF APPROPRIATOR TO WHOM DECREED	NAME OF STREAM	DATE APP. DATE PRIORITY	DATE FILED DATE DECREED	MINERS INCHES	IN USE
A-135	Rancher Ditch Co.	Yellowstone River	1-5-04	4-24-04	6000	

FORM D-1— WESTERN LITHO, BILLINGS

STATE OF MONTANA

STATE ENGINEER'S OFFICE

WATER RESOURCES SURVEY

Township 6 N Range 35 E County Treasure

6	5	4	3	2	1
7	8 (30')	9	10	11	12
18	17	16	15	14	13
19	20	21	22	23	24
30	29	28	27	26	25
31	32	33	34	35	36

Township_____ Range_____ County_____

Parcel Number	Name of Owner	Address

FORM F-1 REPORTER PRTG. & SUPPLY CO.

County Treasure, T. 6N R. 35E

Plat No. 13

Farm Checked:

Photo No. MA 9-152

By Dave

Date 9-11-57

STATE OF MONTANA

State Engineer's Office

WATER RESOURCES SURVEY

Legal Land Owner Samuel Watson Address

Operator Address

Water is delivered by:—

☐ (P.S.) 1. Private System; ☐ (D.C.) 2. Ditch Company; ☐ (S.W.C.B.) 3. State Project; ☐ (F.P.) 4. Federal Project; ☐ (I.D.) 5. Irrigation District

APPROPRIATION OR DECREE NO.	NAME OF STREAM (SOURCE OF WATER)	NAME OF DITCH (WATER DELIVERED BY)	NO.	REGULAR FLOOD	PUMP RESERVOIR	PRESENT IRR. ACRES	IRRIGABLE ACRES	MAXIMUM IRR. ACRES
						0	17	17
					Total			

Size and Capacity, Pump, Reservoir, etc.

Condition of System Ranchos Ditch washed out in Elbow of River

Adequate Supply: Yes ✓ No ___ Explain

Topography River Valley

Remarks Ditch Co. Bought bad claims after Ditch washed out Ditch could be repaired or could pump from River

Also in:	Plat No. ___ Twp. ___ Rge. ___	Plat No. ___ Twp. ___ Rge. ___	Plat No. ___ Twp. ___ Rge. ___
	Plat No. ___ Twp. ___ Rge. ___	Plat No. ___ Twp. ___ Rge. ___	Plat No. ___ Twp. ___ Rge. ___

Information From:

Over

APP. NO. DECREE NO.	NAME OF APPROPRIATOR TO WHOM DECREED	NAME OF STREAM	DATE APP. DATE PRIORITY	DATE FILED DATE DECREED	MINERS INCHES	IN USE
~~A121~~	~~Box Elder Irrig. District~~	~~Yellowstone River~~	~~1-10-20~~	~~1-20-20~~	~~5000~~	
~~125~~	~~Hyham Co-op. Ditch Co.~~	~~" "~~	~~12-6-07~~	~~12-21-07~~	~~5000~~	
135	Rancher Ditch Co.	" "	1-5-04	4-24-04	6000	

FORM D-1— WESTERN LITHO, BILLINGS

STATE OF MONTANA

STATE ENGINEER'S OFFICE

WATER RESOURCES SURVEY

Township 6N Range 35E County Treasure

6	5	4	3	2	1
7	8	9	10	11	12
18	17	16	15	14	13
19	20	21	22	23	24
30	29	28	27	26	25
31	32	33	34	35	36

Township_____ Range_____ County_____

Parcel Number	Name of Owner	Address

FORM F-1 REPORTER PRTG. & SUPPLY CO.

County Treasure, T. 6N R. 35E

Plat No. 13

Farm Checked:

STATE OF MONTANA

Photo No. MA 9-153

By Dane

State Engineer's Office

Date 9-19-57

WATER RESOURCES SURVEY

Legal Land Owner L. A. Bartley, Adm. Address Hysham

Operator _____ Address _____

Water is delivered by:—

☐ (P.S.) 1. Private System; ☐ (D.C.) 2. Ditch Company; ☐ (S.W.C.B.) 3. State Project; ☐ (F.P.) 4. Federal Project; ☐ (I.D.) 5. Irrigation District

APPROPRIATION OR DECREE NO.	NAME OF STREAM (SOURCE OF WATER)	NAME OF DITCH (WATER DELIVERED BY)	NO.	REGULAR FLOOD	PUMP RESERVOIR	PRESENT IRR. ACRES	IRRIGABLE ACRES	MAXIMUM IRR. ACRES
119	Yellowstone R	Private Pump	1	R	P	40	0	40
					Total	40	0	40

Size and Capacity, Pump, Reservoir, etc. 6" Chetaire pumped

Condition of System Good

Adequate Supply: Yes ✓ No ____ Explain _____

Topography River Valley

Remarks _____

Also in:	Plat No. ____ Twp. ____ Rge. ____	Plat No. ____ Twp. ____ Rge. ____	Plat No. ____ Twp. ____ Rge. ____
	Plat No. ____ Twp. ____ Rge. ____	Plat No. ____ Twp. ____ Rge. ____	Plat No. ____ Twp. ____ Rge. ____

Information From: Mrs. Mead

Over

APP. NO. DECREE NO.	NAME OF APPROPRIATOR TO WHOM DECREED	NAME OF STREAM	DATE APP. DATE PRIORITY	DATE FILED DATE DECREED	MINERS INCHES	IN USE
A 17	Craig Sullenger	Big Horn River	10-28-11	10-30-11	50,000	
121	Box Elder Irrigation District	Yellowstone River	1-10-20	1-20-20	5,000	
125	Hysham Cooperative Ditch	" "	12-6-07	12-21-07	5,000	
119	Chas Bartley	" "	8-17-18		50	yes

FORM D-I— WESTERN LITHO, BILLINGS

STATE OF MONTANA

STATE ENGINEER'S OFFICE

WATER RESOURCES SURVEY

Township 6 N Range 35 E County Treasure

6	5	4	3	2	1
7	8	9	10	11	12
18	17	16	15	14	13
19	20	21	22	23	24
30	29	28	27	26	25
31	32	33	34	35	36

Township_____ Range_____ County_____

Parcel Number	Name of Owner	Address

Form WR-B
Reporter 20168 2M 12-49

Twp._____ Rge._____
Twp._____ Rge._____
Twp._____ Rge._____

STATE OF MONTANA

State Engineer's Office

WATER RESOURCES SURVEY

FARM MAP

County_____
Code No._____

Name of Land Owner.....Address.....
Name of Operator.....Address.....
Legal Description.....

☐ Irrigated Land ☐ Non-Irrigated Land ☐ Potential Land Under Existing Facilities

North

Code No. 13C System Bartley Pump Source of Water Yellowstone R
Basin YR Present 40 Potential 8 Maximum 40 R ✓ F ✓ P ✓ G ✓ S
Code No. System Source of Water
Basin Present Potential Maximum R F P G S
Code No. System Source of Water
Basin Present Potential Maximum R F P G S
Code No. System Source of Water
Basin Present Potential Maximum R F P G S

If under Ditch Company, Irrigation District, or Government Project, state the number of shares or inches, acre feet, as the case may be in said system.....

NOTE: R—Denotes Regular Irrigation. F—Flood Irrigation. P—Water diverted by means of pumping. G—Water diverted by gravity. S—Stored Water.

Information from DRP Date 3-12-52

FORM F-1 REPORTER PRTG. & SUPPLY CO.

County Treasure, T. 6N R. 35E

Plat No. 13

Farm Checked:

By Dave

Date 9-18-57

STATE OF MONTANA

State Engineer's Office

WATER RESOURCES SURVEY

Photo No. Ma 9-153

Legal Land Owner Frank Bauer Address Hysham

Operator Address

Water is delivered by:—

☐ (P.S.) 1. Private System; ☐ (D.C.) 2. Ditch Company; ☐ (S.W.C.B.) 3. State Project; ☐ (F.P.) 4. Federal Project; ☐ (I.D.) 5. Irrigation District

APPROPRIATION OR DECREE NO.	NAME OF STREAM (SOURCE OF WATER)	NAME OF DITCH (WATER DELIVERED BY)	NO	REGULAR FLOOD	PUMP RESERVOIR	PRESENT IRR. ACRES	IRRIGABLE ACRES	MAXIMUM IRR. ACRES
137A	Yellowstone R	SWCB #5	3	R	P	135	0	135
					Total			

Size and Capacity, Pump, Reservoir, etc. 6" Wright water lifter

Condition of System Good

Adequate Supply: Yes ✓ No ____ Explain

Topography Rear valley from High Canal back to 2nd Bench

Remarks Pumps on about 55 acres above High canal

Also in:	Plat No. ____ Twp. ____ Rge. ____	Plat No. ____ Twp. ____ Rge. ____	Plat No. ____ Twp. ____ Rge. ____
	Plat No. ____ Twp. ____ Rge. ____	Plat No. ____ Twp. ____ Rge. ____	Plat No. ____ Twp. ____ Rge. ____

Information From: Frank Bauer

Over

APP. NO. DECREE NO.	NAME OF APPROPRIATOR TO WHOM DECREED	NAME OF STREAM	DATE APP. DATE PRIORITY	DATE FILED DATE DECREED	MINERS INCHES	IN USE
A 17	Craig Sullenger	Big Horn River	10-28-11	10-30-11	50,000	
135	Rancher Ditch Co.	Yellowstone River	1-5-04	4-24-04	6,000	
	S.H.C.B. (Hyham W.W.A.) Buys water for			85 acres		

FORM D-1— WESTERN LITHO, BILLINGS

STATE OF MONTANA

STATE ENGINEER'S OFFICE

WATER RESOURCES SURVEY

Township 6 N. Range 35 E County Treasure

6	5	4	3	2	1
7	8	9	10	11	12
18	17	16	15	14	13
19	20	21	22	23	24
30	29	28	27	26	25
31	32	33	34	35	36

Township_____ Range_____ County_____

Parcel Number	Name of Owner	Address

Form WR-B
Reporter 20168 2M 12-49

Twp._____ Rge._____
Twp._____ Rge._____
Twp._____ Rge._____

STATE OF MONTANA

State Engineer's Office

WATER RESOURCES SURVEY

FARM MAP

County_____
Code No._____

Name of Land Owner..... Address.....
Name of Operator..... Address.....
Legal Description.....

☐ Irrigated Land ☐ Non-Irrigated Land ☐ Potential Land Under Existing Facilities

North

Code No. 24R System HUMA Relift Canal Source of Water Yellowstone R
Basin YR Present 135 Potential 0 Maximum 135 R ✓ F P G ✓ S
Code No. System Source of Water
Basin Present Potential Maximum R F P G S
Code No. System Source of Water
Basin Present Potential Maximum R F P G S
Code No. System Source of Water
Basin Present Potential Maximum R F P G S

If under Ditch Company, Irrigation District, or Government Project, state the number of shares or inches, acre feet, as the case may be in said system.....

NOTE: R—Denotes Regular Irrigation. F—Flood Irrigation. P—Water diverted by means of pumping. G—Water diverted by gravity. S—Stored Water.

Information from NAP Date 3-13-52

FORM F-1 REPORTER PRTG. & SUPPLY CO.

County Treasure, T. 6N R. 35E

Plat No. 13

Farm Checked:

By Dave

Date 9-18-51

STATE OF MONTANA

State Engineer's Office

WATER RESOURCES SURVEY

Photo No. ~~MA 16-199, 9-154~~

MA 9-153 (Sec. 24)

MA 30-103 (Sec. 23)

Legal Land Owner Geo. R. Bauer Address Hysham

Operator Address

Water is delivered by:—

☐ (P.S.) 1. Private System; ☐ (D.C.) 2. Ditch Company; ☐ (S.W.C.B.) 3. State Project; ☐ (F.P.) 4. Federal Project; ☐ (I.D.) 5. Irrigation District

APPROPRIATION OR DECREE NO.	NAME OF STREAM (SOURCE OF WATER)	NAME OF DITCH (WATER DELIVERED BY)	NO.	REGULAR FLOOD	PUMP RESERVOIR	PRESENT IRR. ACRES	IRRIGABLE ACRES	MAXIMUM IRR. ACRES
137A	Yellowstone R	S.W.C.B # 3	3	R	Part Pump	235	85	320
"	" "	" 101	3					
					Total			

Size and Capacity, Pump, Reservoir, etc. 6" water lifter irrigates part 15 acres south of county road

Condition of System Good

Adequate Supply: Yes ✓ No ____ Explain

Topography River Valley Bench

Remarks

Also in:	Plat No. ____ Twp. ____ Rge. ____	Plat No. ____ Twp. ____ Rge. ____	Plat No. ____ Twp. ____ Rge. ____
	Plat No. ____ Twp. ____ Rge. ____	Plat No. ____ Twp. ____ Rge. ____	Plat No. ____ Twp. ____ Rge. ____

Information From: Geo. Bauer

Over

APP. NO. DECREE NO.	NAME OF APPROPRIATOR TO WHOM DECREED	NAME OF STREAM	DATE APP. DATE PRIORITY	DATE FILED DATE DECREED	MINERS INCHES	IN USE
A 17	Craig Sullenger	Big Horn River	10-28-11	10-30-11	50,000	
135	Rancher Ditch Co.	Yellowstone River	1-5-04	4-24-04	6,000	
	S.R.C.B. (Hypham W.U.A.) Buys water for 200 + 50 acres					

FORM D-1— WESTERN LITHO, BILLINGS

STATE OF MONTANA

STATE ENGINEER'S OFFICE

WATER RESOURCES SURVEY

Township 6 N. Range 35 E County Treasure

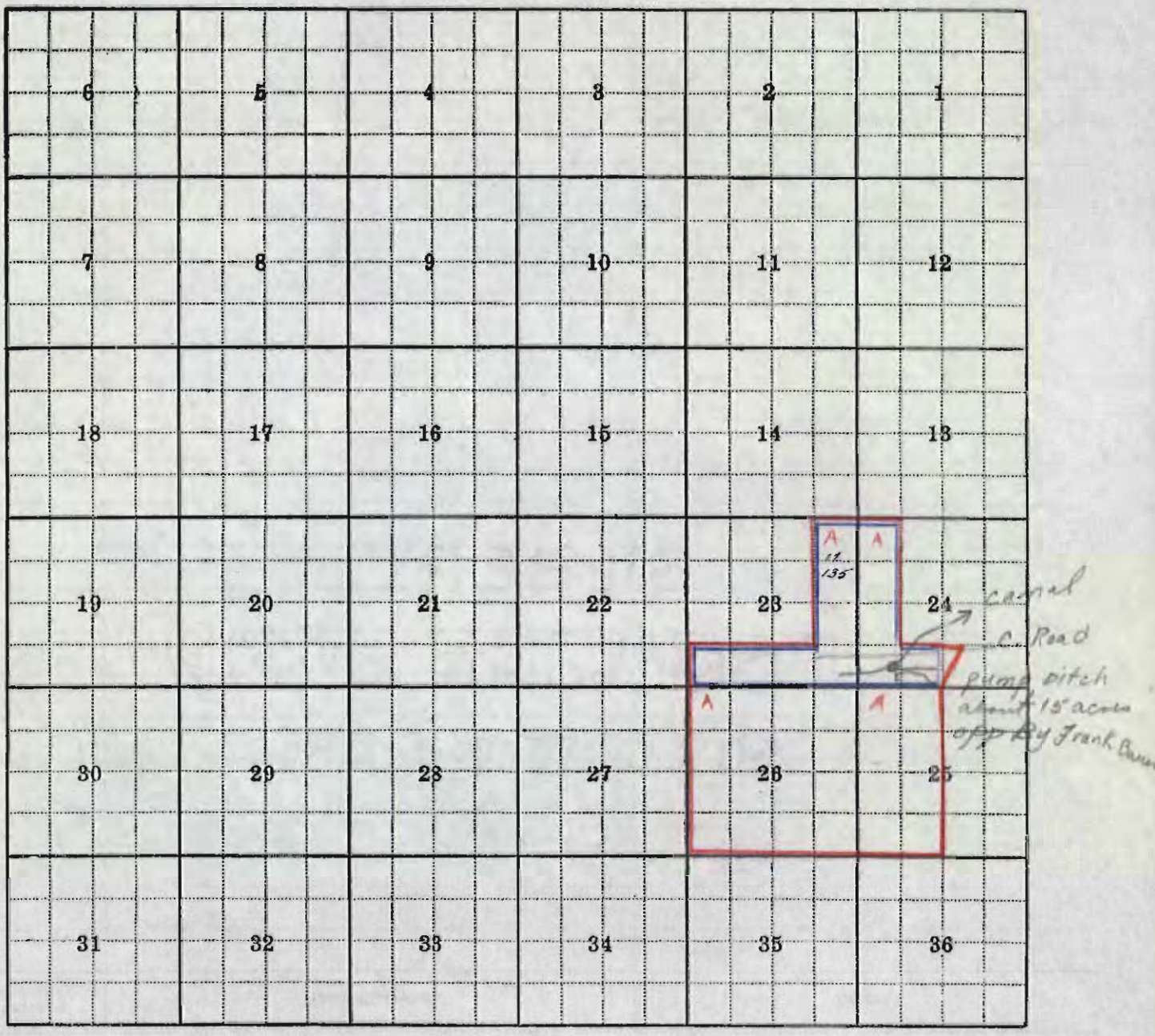

Township_____ Range_____ County_____

Parcel Number	Name of Owner	Address

Form WR-B
Reporter 20168 2M 12-49

Twp._____ Rge._____
Twp._____ Rge._____
Twp._____ Rge._____

STATE OF MONTANA

State Engineer's Office

WATER RESOURCES SURVEY

FARM MAP

County_____
Code No._____

Name of Land Owner.....Address.....
Name of Operator.....Address.....
Legal Description.....

☐ Irrigated Land ☐ Non-Irrigated Land ☐ Potential Land Under Existing Facilities

North

Code No. 23A - 24A System H.W.U.P. Relief Canal Source of Water Yellowstone R
Basin V.R. Present 235 Potential 85 Maximum 320 R ✓ F ✓ P ✓ G ✓ S
Code No. System Source of Water
Basin Present Potential Maximum R F P G S
Code No. System Source of Water
Basin Present Potential Maximum R F P G S
Code No. System Source of Water
Basin Present Potential Maximum R F P G S

If under Ditch Company, Irrigation District, or Government Project, state the number of shares or inches, acre feet, as the case may be in said system.....

NOTE: R—Denotes Regular Irrigation. F—Flood Irrigation. P—Water diverted by means of pumping. G—Water diverted by gravity. S—Stored Water.

Information from DR Date 3-13-52

FORM F-1 REPORTER PRTG. & SUPPLY CO.

County Treasure, T. 6N R. 35E.

Plat No. 13

Farm Checked:

By Dave

Date 9-5-57

STATE OF MONTANA

State Engineer's Office

WATER RESOURCES SURVEY

Photo No. MA30-103

Legal Land Owner Joseph Bettle Address Myers

Operator Mary Bettle Address

Water is delivered by:—

☐ (P.S.) 1. Private System; ☑ (D.C.) 2. Ditch Company; ☐ (S.W.C.B.) 3. State Project; ☐ (F.P.) 4. Federal Project; ☐ (I.D.) 5. Irrigation District

APPROPRIATION OR DECREE NO.	NAME OF STREAM (SOURCE OF WATER)	NAME OF DITCH (WATER DELIVERED BY)	NO	REGULAR FLOOD	PUMP RESERVOIR	PRESENT IRR. ACRES	IRRIGABLE ACRES	MAXIMUM IRR. ACRES
A-135	Yellowstone R	Rancher 57	2	R		135	0	135
					Total			

Size and Capacity, Pump, Reservoir, etc.

Condition of System Good

Adequate Supply: Yes ✓ No ____ Explain

Topography River Valley

Remarks

Also in:	Plat No. ____ Twp. ____ Rge. ____	Plat No. ____ Twp. ____ Rge. ____	Plat No. ____ Twp. ____ Rge. ____
	Plat No. ____ Twp. ____ Rge. ____	Plat No. ____ Twp. ____ Rge. ____	Plat No. ____ Twp. ____ Rge. ____

Information From: Ralph Simmons

Over

APP. NO. DECREE NO.	NAME OF APPROPRIATOR TO WHOM DECREED	NAME OF STREAM	DATE APP. DATE PRIORITY	DATE FILED DATE DECREED	MINERS INCHES	IN USE
A 17	Craig Sullenger	Big Horn River	10-28-11	10-30-11	50,000	
135	Rancher Ditch Co.	Yellowstone River	1-5-04	4-24-04	6,000	

FORM D-1— WESTERN LITHO. BILLINGS

STATE OF MONTANA

STATE ENGINEER'S OFFICE

WATER RESOURCES SURVEY

Township 6 N Range 35 E County Dawson

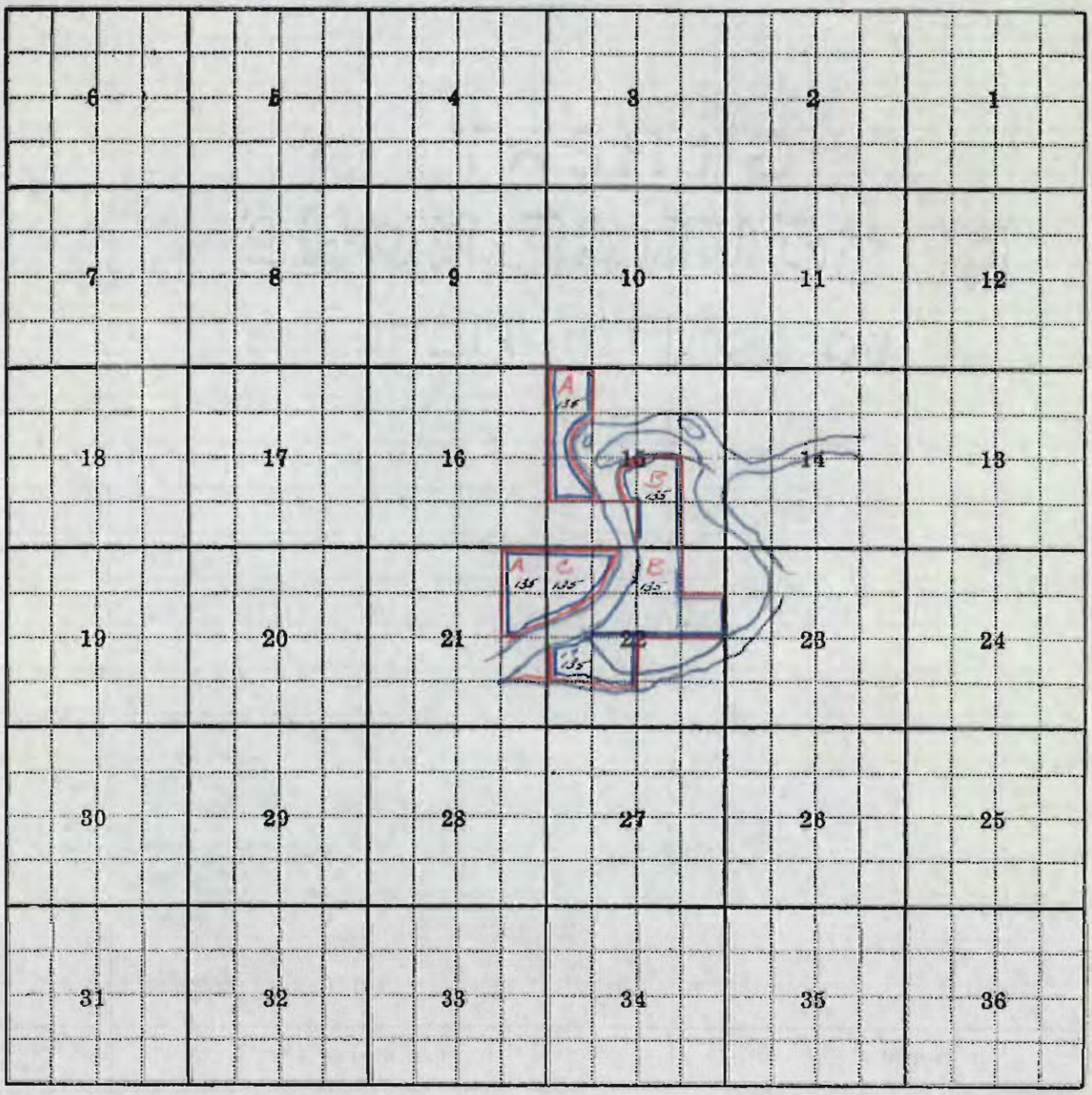

Township_____ Range_____ County_____

Parcel Number	Name of Owner	Address

Form WR-B
Reporter 20168 2M 12-49

Twp._____ Rge._____
Twp._____ Rge._____
Twp._____ Rge._____

STATE OF MONTANA

State Engineer's Office

WATER RESOURCES SURVEY

FARM MAP

County_____
Code No._____

Name of Land Owner.....Address.....
Name of Operator.....Address.....
Legal Description.....

☐ Irrigated Land ☐ Non-Irrigated Land ☐ Potential Land Under Existing Facilities

North

Code No. 15A-21A-22C System Rancher Ditch Source of Water Yellowstone R.
Basin Y.R. Present 155 Potential 0 Maximum 155 R ✓ F.....P.....G ✓ S.....
Code No.....System.....Source of Water.....
Basin.....Present.....Potential.....Maximum.....R.....F.....P.....G.....S.....
Code No.....System.....Source of Water.....
Basin.....Present.....Potential.....Maximum.....R.....F.....P.....G.....S.....
Code No.....System.....Source of Water.....
Basin.....Present.....Potential.....Maximum.....R.....F.....P.....G.....S.....

If under Ditch Company, Irrigation District, or Government Project, state the number of shares or inches, acre feet, as the case may be in said system.....

NOTE: R—Denotes Regular Irrigation. F—Flood Irrigation. P—Water diverted by means of pumping. G—Water diverted by gravity. S—Stored Water.

Information from DNR Date 3-12-58

FORM F-1 REPORTER PRTG. & SUPPLY CO.

County Treasure T. 6N R. 35E

Plat No. 13

Farm Checked:

By Dave

Date 9-12-51

STATE OF MONTANA

State Engineer's Office

WATER RESOURCES SURVEY

Photo No. MA-30-103

Legal Land Owner G.L. Bradbrook Address

Operator Joe Curtis Address Myers

Water is delivered by:—

☐ (P.S.) 1. Private System; ☐ (D.C.) 2. Ditch Company; ☐ (S.W.C.B.) 3. State Project; ☐ (F.P.) 4. Federal Project; ☐ (I.D.) 5. Irrigation District

APPROPRIATION OR DECREE NO.	NAME OF STREAM (SOURCE OF WATER)	NAME OF DITCH (WATER DELIVERED BY)		NO	REGULAR FLOOD	PUMP RESERVOIR	PRESENT IRR. ACRES	IRRIGABLE ACRES	MAXIMUM IRR. ACRES
A 135	Yellowstone R	Rancher	60	2			160	0	160
						Total			

Size and Capacity, Pump, Reservoir, etc.

Condition of System Good

Adequate Supply: Yes ✓ No Explain

Topography River Valley

Remarks

Also in:	Plat No. Twp. Rge.	Plat No. Twp. Rge.	Plat No. Twp. Rge.
	Plat No. Twp. Rge.	Plat No. Twp. Rge.	Plat No. Twp. Rge.

Information From: Ralph Swanson

Over

APP. NO. DECREE NO.	NAME OF APPROPRIATOR TO WHOM DECREED	NAME OF STREAM	DATE APP. DATE PRIORITY	DATE FILED DATE DECREED	MINERS INCHES	IN USE

(13)

FORM D-1— WESTERN LITHO. BILLINGS

STATE OF MONTANA

STATE ENGINEER'S OFFICE

WATER RESOURCES SURVEY

Township 6 N Range 35 E County Treasure

6	5	4	3	2	1
7	8	9	10	11	12
18	17	16	15	14	13
19	20 A	21	22	23	24
30	29	28	27	26	25
31	32	33	34	35	36

Township_____ Range_____ County_____

Parcel Number	Name of Owner	Address

Form WR-B
Reporter 20168 2M 12-49

Twp._____Rge._____
Twp._____Rge._____
Twp._____Rge._____

STATE OF MONTANA

State Engineer's Office

WATER RESOURCES SURVEY

FARM MAP

County_____
Code No._____

Name of Land Owner.....Address.....
Name of Operator.....Address.....
Legal Description.....

☐ Irrigated Land ☐ Non-Irrigated Land ☐ Potential Land Under Existing Facilities

North

Code No. 20A System Rancher Ditch Source of Water Yellowstone R.
Basin Y.R. Present 160 Potential 0 Maximum 160 R ✓ F.....P.....G ✓ S.....
Code No.....System.....Source of Water.....
Basin.....Present.....Potential.....Maximum.....R.....F.....P.....G.....S.....
Code No.....System.....Source of Water.....
Basin.....Present.....Potential.....Maximum.....R.....F.....P.....G.....S.....
Code No.....System.....Source of Water.....
Basin.....Present.....Potential.....Maximum.....R.....F.....P.....G.....S.....

If under Ditch Company, Irrigation District, or Government Project, state the number of shares or inches, acre feet, as the case may be in said system.....

NOTE: R—Denotes Regular Irrigation. F—Flood Irrigation. P—Water diverted by means of pumping. G—Water diverted by gravity. S—Stored Water.

Information from DAP Date 3-10-52

FORM F-1 REPORTER PRTG. & SUPPLY CO.

County Treasure, T. 6N R. 35E.

Plat No. 13

Farm Checked:

Photo No. MA 30-103, 9-153 (Sec. 11) (Sec. 12)

By Dave

Date 9-19-57

STATE OF MONTANA

State Engineer's Office

WATER RESOURCES SURVEY

Legal Land Owner Clara Brown Address

Operator IRA Welch Address Hysham

Water is delivered by:—

☐ (P.S.) 1. Private System; ☐ (D.C.) 2. Ditch Company; ☐ (S.W.C.B.) 3. State Project; ☐ (F.P.) 4. Federal Project; ☐ (I.D.) 5. Irrigation District

APPROPRIATION OR DECREE NO.	NAME OF STREAM (SOURCE OF WATER)	NAME OF DITCH (WATER DELIVERED BY)	NO	REGULAR FLOOD	PUMP RESERVOIR	PRESENT IRR. ACRES	IRRIGABLE ACRES	MAXIMUM IRR. ACRES
137	yellowstone R.	Y.D.C. R&W. pump	1	R	P	42	10	52
140 141	yellowstone R.	Private Pump	1	R	P	39	0	39
					Total	81	10	91

Size and Capacity, Pump, Reservoir, etc. 4" wright + 5" wright

Condition of System Good

Adequate Supply: Yes ✓ No ____ Explain

Topography River Bottom

Remarks

Also in:	Plat No. ____ Twp. ____ Rge. ____	Plat No. ____ Twp. ____ Rge. ____	Plat No. ____ Twp. ____ Rge. ____
	Plat No. ____ Twp. ____ Rge. ____	Plat No. ____ Twp. ____ Rge. ____	Plat No. ____ Twp. ____ Rge. ____

Information From: see welch

Over

APP. NO. DECREE NO.	NAME OF APPROPRIATOR TO WHOM DECREED	NAME OF STREAM	DATE APP. DATE PRIORITY	DATE FILED DATE DECREED	MINERS INCHES	IN USE
A 17	Craig Sullenger	Big Horn River	10-28-11	10-30-11	50,000	
121	Box Elder Irrig. Ditch	Yellowstone River	1-10-20	1-20-20	5,000	
125	Hysham Co-op. Ditch Co.	" "	12-6-07	12-21-07	5,000	
135	Rancher Ditch Co.	" "	1-5-04	4-24-04	6,000	
✓ 140	Asa Welch	" "	3-13-07	3-30-07	300	
✓ 141	Asa Welch	" "	3-20-07	3-20-07	500	

FORM D-1— WESTERN LITHO, BILLINGS

STATE OF MONTANA

STATE ENGINEER'S OFFICE

WATER RESOURCES SURVEY

Township 6N Range 35 E County Jefferson

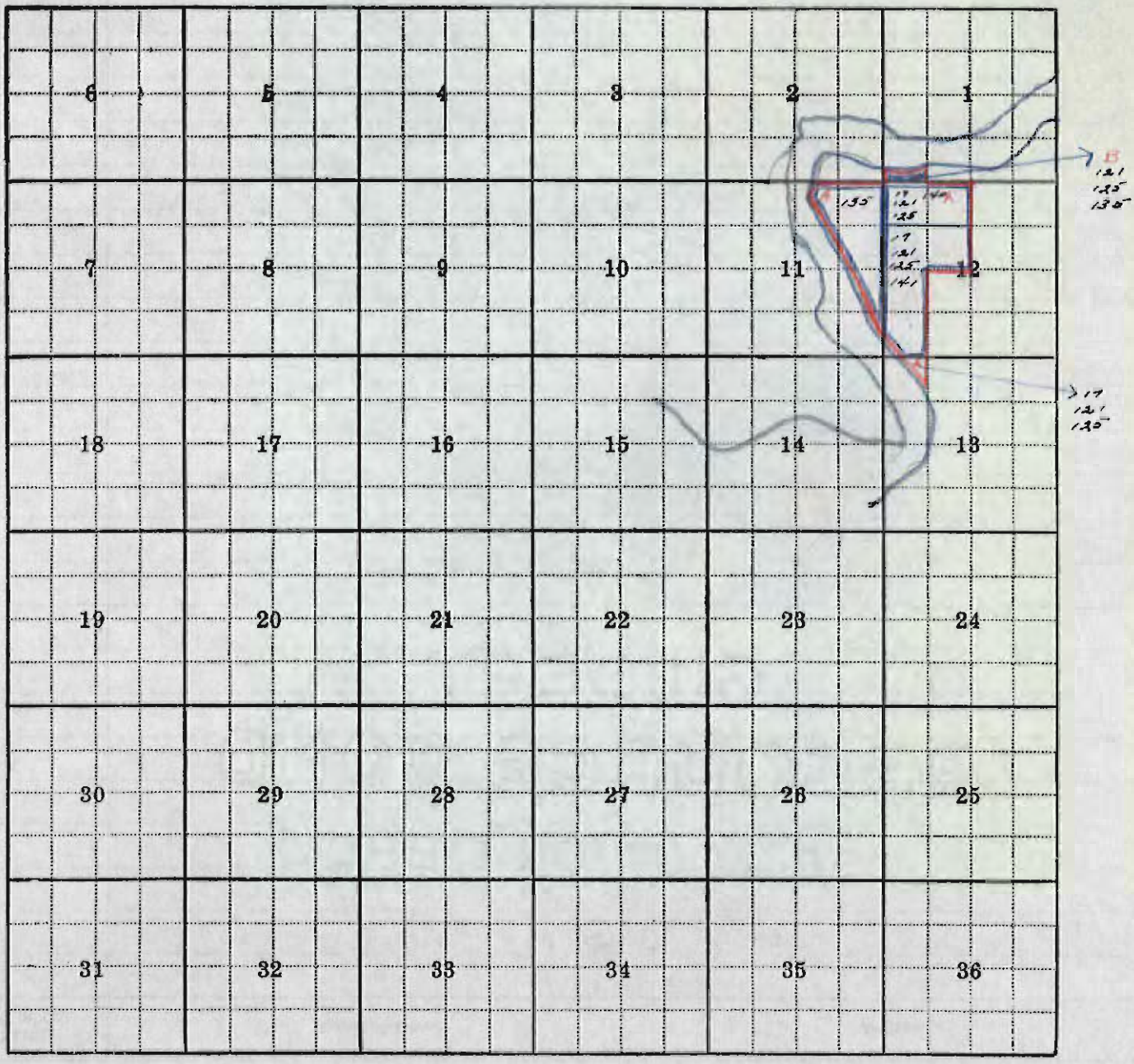

Township_____ Range_____ County_____

Parcel Number	Name of Owner	Address

Form WR-B
Reporter 20168 2M 12-49

Twp._____ Rge._____
Twp._____ Rge._____
Twp._____ Rge._____

STATE OF MONTANA

State Engineer's Office

WATER RESOURCES SURVEY

FARM MAP

County_____
Code No._____

Name of Land Owner..... Address.....
Name of Operator..... Address.....
Legal Description.....

☐ Irrigated Land ☐ Non-Irrigated Land ☐ Potential Land Under Existing Facilities

North

Brown Pump

Code No. 12A System Yellowstone I.D.C. Source of Water Yellowstone R.
Basin Y.R. Present 48 Potential 10 Maximum 52 R ✓ F.... P ✓ G ✓ S....
Code No. 12A-13A System Brown Pump Source of Water Yellowstone R.
Basin Y.R. Present 39 Potential 0 Maximum 39 R ✓ F.... P ✓ G ✓ S....
Code No.... System.... Source of Water....
Basin.... Present.... Potential.... Maximum.... R.... F.... P.... G.... S....
Code No.... System.... Source of Water....
Basin.... Present.... Potential.... Maximum.... R.... F.... P.... G.... S....

If under Ditch Company, Irrigation District, or Government Project, state the number of shares or inches, acre feet, as the case may be in said system.....

NOTE: R—Denotes Regular Irrigation. F—Flood Irrigation. P—Water diverted by means of pumping. G—Water diverted by gravity. S—Stored Water.

Information from DAP Date 3-12-52

FORM F-1 REPORTER PRTG. & SUPPLY CO.

County Treasure, T. 6N R. 35E.

Plat No. 13

Farm Checked:

Photo No. MA 30-103

By Dave

Date 9-19-57

STATE OF MONTANA

State Engineer's Office

WATER RESOURCES SURVEY

Legal Land Owner Harold Brown Address San Gabriel, Calif.

Operator Address

Water is delivered by:—

☐ (P.S.) 1. Private System; ☐ (D.C.) 2. Ditch Company; ☐ (S.W.C.B.) 3. State Project; ☐ (F.P.) 4. Federal Project; ☐ (I.D.) 5. Irrigation District

APPROPRIATION OR DECREE NO.	NAME OF STREAM (SOURCE OF WATER)	NAME OF DITCH (WATER DELIVERED BY)	NO.	REGULAR FLOOD	PUMP RESERVOIR	PRESENT IRR. ACRES	IRRIGABLE ACRES	MAXIMUM IRR. ACRES
137 A	Yellowstone R	H.W.U.A Canal	3	R	P	0	15	15
	Not in ASS'n At Present							
					Total			

Size and Capacity, Pump, Reservoir, etc.

Condition of System None

Adequate Supply: Yes ✓ No Explain

Topography River Valley

Remarks

Also in:	Plat No. Twp. Rge.	Plat No. Twp. Rge.	Plat No. Twp. Rge.
	Plat No. Twp. Rge.	Plat No. Twp. Rge.	Plat No. Twp. Rge.

Information From: Field

Over

APP. NO. DECREE NO.	NAME OF APPROPRIATOR TO WHOM DECREED	NAME OF STREAM	DATE APP. DATE PRIORITY	DATE FILED DATE DECREED	MINERS INCHES	IN USE
A 17	Craig Sullenger	Big Horn River	10-28-11	10-30-11	50,000	
135	Rancher Ditch Co.	Yellowstone River	1-5-04	4-24-04	6,000	

FORM D-1— WESTERN LITHO. BILLINGS

STATE OF MONTANA

STATE ENGINEER'S OFFICE

WATER RESOURCES SURVEY

Township 6 N Range 35 E County Treasure

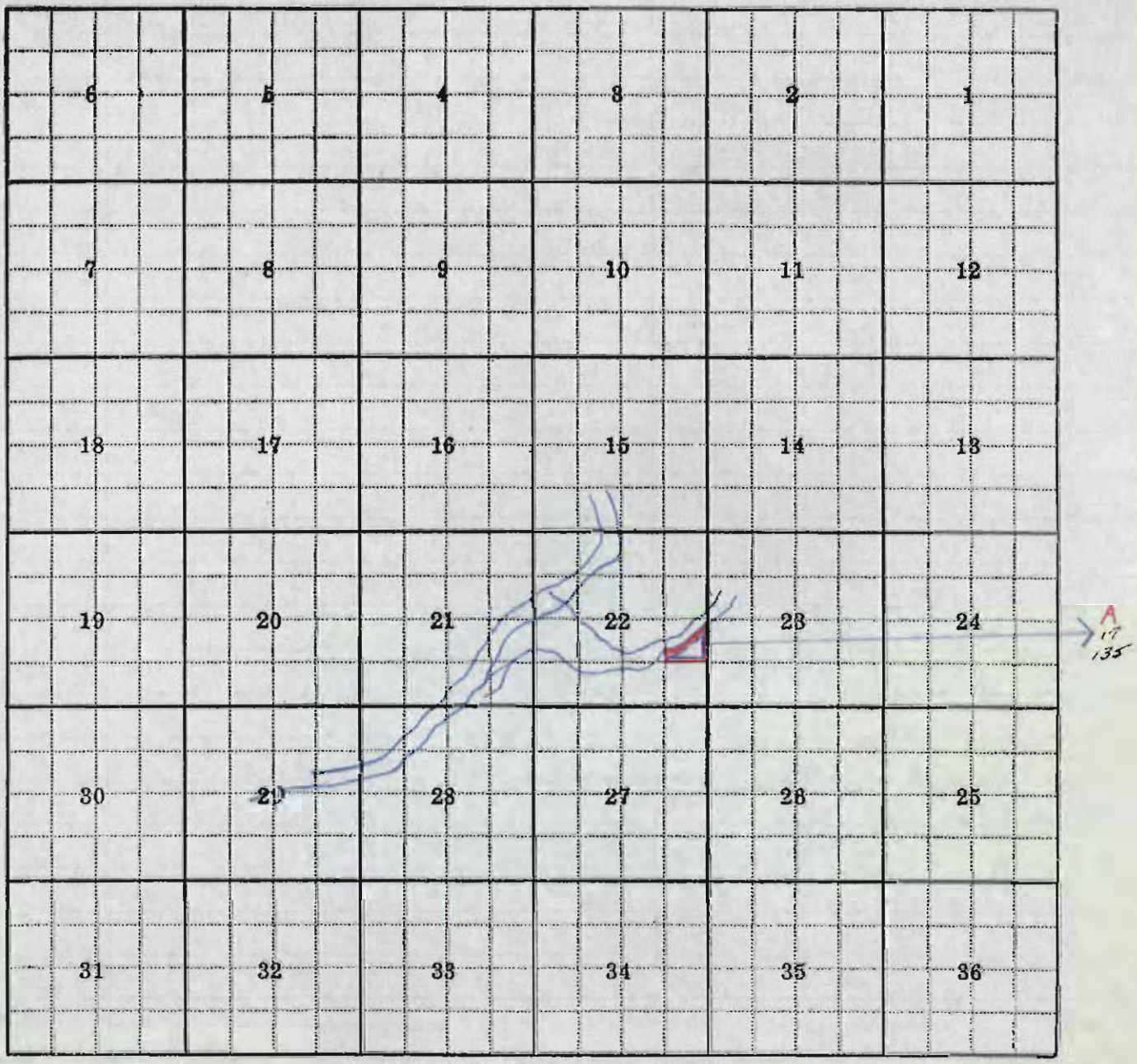

Township_____ Range_____ County_____

Parcel Number	Name of Owner	Address

Form WR-B
Reporter 20168 2M 12-40

Twp._____ Rge._____
Twp._____ Rge._____
Twp._____ Rge._____

STATE OF MONTANA

State Engineer's Office

WATER RESOURCES SURVEY

FARM MAP

County_____
Code No._____

Name of Land Owner.....Address.....
Name of Operator.....Address.....
Legal Description.....

☐ Irrigated Land ☐ Non-Irrigated Land ☐ Potential Land Under Existing Facilities

North

Code No. 22 B System H.W.U.D. Canal Source of Water Yellowstone R.
Basin Y.R. Present 0 Potential 15 Maximum 15 R. ✓ F. P. ✓ G. ✓ S.
Code No. System Source of Water
Basin Present Potential Maximum R. F. P. G. S.
Code No. System Source of Water
Basin Present Potential Maximum R. F. P. G. S.
Code No. System Source of Water
Basin Present Potential Maximum R. F. P. G. S.

If under Ditch Company, Irrigation District, or Government Project, state the number of shares or inches, acre feet, as the case may be in said system.....

NOTE: R—Denotes Regular Irrigation. F—Flood Irrigation. P—Water diverted by means of pumping. G—Water diverted by gravity. S—Stored Water.

Information from DAP Date 3-13-52

FORM F-1 REPORTER PRTG. & SUPPLY CO.

County Treasure, T. 6N R. 35E.

Plat No. 13

Farm Checked:

By Dave

Date 9-5-51

STATE OF MONTANA

State Engineer's Office

WATER RESOURCES SURVEY

Photo No. MA 30-103

Legal Land Owner J. O. Crandall Address

Operator Address

Water is delivered by:—

☐ (P.S.) 1. Private System; ☐ (D.C.) 2. Ditch Company; ☐ (S.W.C.B.) 3. State Project; ☐ (F.P.) 4. Federal Project; ☐ (I.D.) 5. Irrigation District

APPROPRIATION OR DECREE NO.	NAME OF STREAM (SOURCE OF WATER)	NAME OF DITCH (WATER DELIVERED BY)	NO.	REGULAR FLOOD	PUMP RESERVOIR	PRESENT IRR. ACRES	IRRIGABLE ACRES	MAXIMUM IRR. ACRES
A 135	Yellowstone R	Rancher 28	2	R		63	17	80
					Total			

Size and Capacity, Pump, Reservoir, etc.

Condition of System Good

Adequate Supply: Yes ✓ No Explain

Topography River Valley

Remarks 17 acres along Creek Bottom can be used for Pasture

Also in:	Plat No. Twp. Rge.	Plat No. Twp. Rge.	Plat No. Twp. Rge.
	Plat No. Twp. Rge.	Plat No. Twp. Rge.	Plat No. Twp. Rge.

Information From: Field Survey

Over

APP. NO. DECREE NO.	NAME OF APPROPRIATOR TO WHOM DECREED	NAME OF STREAM	DATE APP. DATE PRIORITY	DATE FILED DATE DECREED	MINERS INCHES	IN USE
A 135	Rancher Ditch Co.	Yellowstone River	1-5-04	4-24-04	6,000	

FORM O-1— WESTERN LITHO. BILLINGS

STATE OF MONTANA

STATE ENGINEER'S OFFICE

WATER RESOURCES SURVEY

Township 6N Range 35E County Treasure

6	5	4	3	2	1
7	8	9	10	11	12
18	17	16	15	14	13
19	20	21	22	23	24
30	29	28	27	26	25
31	32	33	34	35	36

Township_____ Range_____ County_____

Parcel Number	Name of Owner	Address

Form WR-B
Reporter 20168 2M 12-49

Twp._____ Rge._____
Twp._____ Rge._____
Twp._____ Rge._____

STATE OF MONTANA

State Engineer's Office

WATER RESOURCES SURVEY

FARM MAP

County_____
Code No._____

Name of Land Owner.....Address.....
Name of Operator.....Address.....
Legal Description.....

☐ Irrigated Land ☐ Non-Irrigated Land ☐ Potentiol Land Under Existing Facilities

North

Code No. 17A System Rancher Ditch Source of Water Yellowstone R.
Basin VR Present 63 Potential 17 Maximum 80 R ✓ F ..... P ..... G ✓ S .....
Code No. ..... System ..... Source of Water .....
Basin ..... Present ..... Potential ..... Maximum ..... R ..... F ..... P ..... G ..... S .....
Code No. ..... System ..... Source of Water .....
Basin ..... Present ..... Potential ..... Maximum ..... R ..... F ..... P ..... G ..... S .....
Code No. ..... System ..... Source of Water .....
Basin ..... Present ..... Potential ..... Maximum ..... R ..... F ..... P ..... G ..... S .....

If under Ditch Company, Irrigation District, or Government Project, state the number of shares or inches, acre feet, as the case may be in said system.....

NOTE: R—Denotes Regular Irrigation. F—Flood Irrigation. P—Water diverted by means of pumping. G—Water diverted by gravity. S—Stored Water.

Information from NRP Date 3-12-52

FORM F-1 REPORTER PRTG. & SUPPLY CO.

County Treasure, T. 6N R. 35E.

Plat No. 13

Farm Checked:

Photo No. MA 9-153

By Dave

Date 9-19-57

STATE OF MONTANA

State Engineer's Office

WATER RESOURCES SURVEY

Legal Land Owner F. M. Cunningham Address

Operator O.A. ~~Bud~~ Kolb Address Hysham

Water is delivered by:—

☐ (P.S.) 1. Private System; ☑ (D.C.) 2. Ditch Company; ☐ (S.W.C.B.) 3. State Project; ☐ (F.P.) 4. Federal Project; ☐ (I.D.) 5. Irrigation District

APPROPRIATION OR DECREE NO.	NAME OF STREAM (SOURCE OF WATER)	NAME OF DITCH (WATER DELIVERED BY)	NO.	REGULAR FLOOD	PUMP RESERVOIR	PRESENT IRR. ACRES	IRRIGABLE ACRES	MAXIMUM IRR. ACRES
137	Yellowstone R	Y.D.C Right of way	2	R	P	130	25	155
					Total			

Size and Capacity, Pump, Reservoir, etc. 12" turbine Fairbanks Clint 20 HP.

Condition of System Good

Adequate Supply: Yes ✓ No ____ Explain

Topography Rever Valley

Remarks

Also in:	Plat No. ____ Twp. ____ Rge. ____	Plat No. ____ Twp. ____ Rge. ____	Plat No. ____ Twp. ____ Rge. ____
	Plat No. ____ Twp. ____ Rge. ____	Plat No. ____ Twp. ____ Rge. ____	Plat No. ____ Twp. ____ Rge. ____

Information From: O.A. Kolb

Over

APP. NO. DECREE NO.	NAME OF APPROPRIATOR TO WHOM DECREED	NAME OF STREAM	DATE APP. DATE PRIORITY	DATE FILED DATE DECREED	MINERS INCHES	IN USE
A 17	Craig Sullenger	Big Horn River	10-28-11	10-30-11	50,000	
121	Box Elder Irrig. District	Yellowstone River	1-10-20	1-20-20	5,000	
125	Hysham Coop. Ditch Co.	" "	12-6-07	12-21-07	5.000	

FORM D-1— WESTERN LITHO, BILLINGS

STATE OF MONTANA

STATE ENGINEER'S OFFICE

WATER RESOURCES SURVEY

Township 6 N Range 35 E County Treasure

6	5	4	3	2	1
7	8	9	10	11	12
18	17	16	15	14	13
19	20	21	22	23	24
30	29	28	27	26	25
31	32	33	34	35	36

Township_____ Range_____ County_____

Parcel Number	Name of Owner	Address

Form WR-B
Reporter 20168 2M 12-49

Twp._____ Rge._____
Twp._____ Rge._____
Twp._____ Rge._____

STATE OF MONTANA

State Engineer's Office

WATER RESOURCES SURVEY

FARM MAP

County_____
Code No._____

Name of Land Owner..... Address.....
Name of Operator..... Address.....
Legal Description.....

☐ Irrigated Land ☐ Non-Irrigated Land ☐ Potential Land Under Existing Facilities

North

Code No. 12B System (Cunningham Pump) Yellowstone I.D.C. Source of Water Yellowstone R.
Basin Y.R. Present 130 Potential 25 Maximum 155 R. ✓ F. P. ✓ G. ✓ S.
Code No. System Source of Water
Basin Present Potential Maximum R. F. P. G. S.
Code No. System Source of Water
Basin Present Potential Maximum R. F. P. G. S.
Code No. System Source of Water
Basin Present Potential Maximum R. F. P. G. S.

If under Ditch Company, Irrigation District, or Government Project, state the number of shares or inches, acre feet, as the case may be in said system.....

NOTE: R—Denotes Regular Irrigation. F—Flood Irrigation. P—Water diverted by means of pumping. G—Water diverted by gravity. S—Stored Water.

Information from ARP Date 3-12-52

FORM F-1 REPORTER PRTG. & SUPPLY CO.

County Treasure, T. 6N R. 35E.

Plat No. 13

Farm Checked:

By Done

Date 9-6-57

Photo No. MA 30-108

STATE OF MONTANA

State Engineer's Office

WATER RESOURCES SURVEY

Legal Land Owner Lee (or Leo) Cunningham Address Myers

Operator Address

Water is delivered by:—

☐ (P.S.) 1. Private System; ☐ (D.C.) 2. Ditch Company; ☐ (S.W.C.B.) 3. State Project; ☐ (F.P.) 4. Federal Project; ☐ (I.D.) 5. Irrigation District

APPROPRIATION OR DECREE NO.	NAME OF STREAM (SOURCE OF WATER)	NAME OF DITCH (WATER DELIVERED BY)	NO	REGULAR FLOOD	PUMP RESERVOIR	PRESENT IRR. ACRES	IRRIGABLE ACRES	MAXIMUM IRR. ACRES
A135	Yellowstone R	Rancher 77	2	R		225	0	225
					Total			

Size and Capacity, Pump, Reservoir, etc.

Condition of System Good

Adequate Supply: Yes ✓ No Explain

Topography River Valley

Remarks

Also in:	Plat No. Twp. Rge.	Plat No. Twp. Rge.	Plat No. Twp. Rge.
	Plat No. Twp. Rge.	Plat No. Twp. Rge.	Plat No. Twp. Rge.

Information From: Ralph Swanson

Over

APP. NO. DECREE NO.	NAME OF APPROPRIATOR TO WHOM DECREED	NAME OF STREAM	DATE APP. DATE PRIORITY	DATE FILED DATE DECREED	MINERS INCHES	IN USE
A 135	Rancher Ditch Co.	Yellowstone River	1-5-04	4-24-04	6,000	

FORM D-1— WESTERN LITHO. BILLINGS

STATE OF MONTANA

STATE ENGINEER'S OFFICE

WATER RESOURCES SURVEY

Township 6N Range 35 E County Treasure

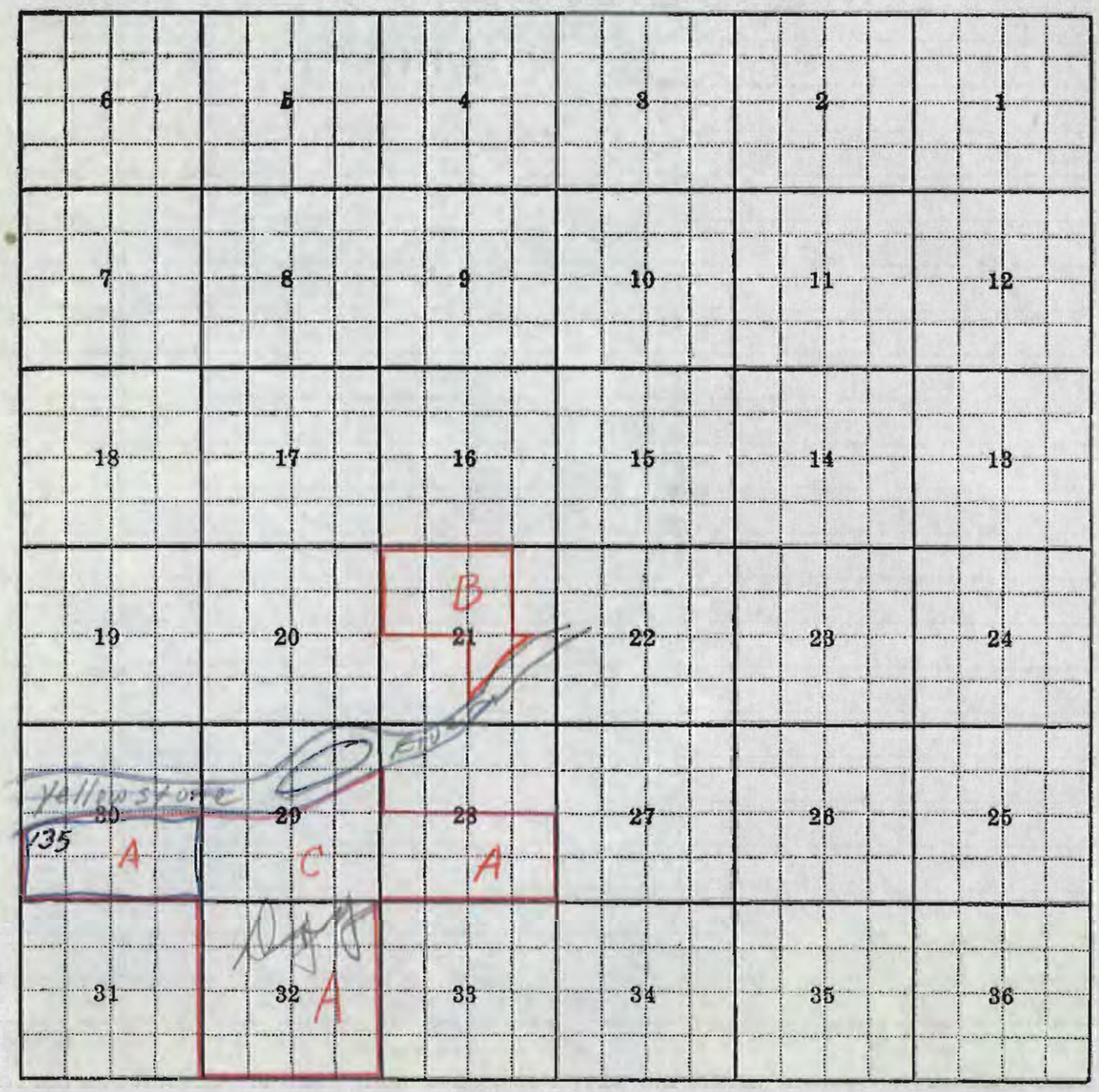

Township_____ Range_____ County_____

Parcel Number	Name of Owner	Address

Form WR-B
Reporter 20168 2M 12-49

Twp._____ Rge._____
Twp._____ Rge._____
Twp._____ Rge._____

STATE OF MONTANA

State Engineer's Office

WATER RESOURCES SURVEY

FARM MAP

County_____
Code No._____

Name of Land Owner..... Address.....
Name of Operator..... Address.....
Legal Description.....

☐ Irrigated Land ☐ Non-Irrigated Land ☐ Potential Land Under Existing Facilities

North

Code No. 21B System Rancher Ditch Source of Water Yellowstone R.
Basin Y.R. Present 225 Potential 0 Maximum 225 R ✓ F.....P.....G. ✓ S.....
Code No..... System..... Source of Water.....
Basin..... Present..... Potential..... Maximum..... R..... F..... P..... G..... S.....
Code No..... System..... Source of Water.....
Basin..... Present..... Potential..... Maximum..... R..... F..... P..... G..... S.....
Code No..... System..... Source of Water.....
Basin..... Present..... Potential..... Maximum..... R..... F..... P..... G..... S.....

If under Ditch Company, Irrigation District, or Government Project, state the number of shares or inches, acre feet, as the case may be in said system.....

NOTE: R—Denotes Regular Irrigation. F—Flood Irrigation. P—Water diverted by means of pumping. G—Water diverted by gravity. S—Stored Water.

Information from DCP Date 3-12-52

FORM F-1 REPORTER PRTG. & SUPPLY CO.

County Treasure, T. 6N R. 35E.

Plat No. 13

Farm Checked:

Photo No. MA 9 -153

By Dave

Date 9-19-51

STATE OF MONTANA

State Engineer's Office

WATER RESOURCES SURVEY

Legal Land Owner T. J. Cunningham Address Hysham

Operator Address

Water is delivered by:—

☐ (P.S.) 1. Private System; ☐ (D.C.) 2. Ditch Company; ☐ (S.W.C.B.) 3. State Project; ☐ (F.P.) 4. Federal Project; ☐ (I.D.) 5. Irrigation District

APPROPRIATION OR DECREE NO.	NAME OF STREAM (SOURCE OF WATER)	NAME OF DITCH (WATER DELIVERED BY)	NO	REGULAR FLOOD	PUMP RESERVOIR	PRESENT IRR. ACRES	IRRIGABLE ACRES	MAXIMUM IRR. ACRES
A 122	Yellowstone R	Private Pump	1	R	P	130	0	130
					Total	130	0	130

Size and Capacity, Pump, Reservoir, etc. 12" Fairbanks Morris Elect pump

Condition of System Good

Adequate Supply: Yes ✓ No ____ Explain

Topography River Bottom

Remarks

Also in:	Plat No. ____ Twp. ____ Rge. ____	Plat No. ____ Twp. ____ Rge. ____	Plat No. ____ Twp. ____ Rge. ____
	Plat No. ____ Twp. ____ Rge. ____	Plat No. ____ Twp. ____ Rge. ____	Plat No. ____ Twp. ____ Rge. ____

Information From: T. J. Cunningham

Over

APP. NO. DECREE NO.	NAME OF APPROPRIATOR TO WHOM DECREED	NAME OF STREAM	DATE APP. DATE PRIORITY	DATE FILED DATE DECREED	MINERS INCHES	IN USE
A 17	Craig Sullenger	Big Horn River	10-28-11	10-30-11	50,000	
121	Box Elder Irrig. District	Yellowstone River	1-10-20	1-20-20	5000	
122	Henry H. Buckingham	" "	8-18-06	8-23-06	12½ CFS	
125	Hysham Co-op Ditch Co.	" "	12-6-07	12-21-07	5000	
143	Henry H. Buckingham	Unnamed Creek	8-20-06	8-23-06	25 CFS	?

Never used

FORM D-1— WESTERN LITHO, BILLINGS

STATE OF MONTANA

STATE ENGINEER'S OFFICE

WATER RESOURCES SURVEY

Township 6 N Range 35 E County Treasure

6	5	4	3	2	1
7	8	9	10	11	12
18	17	16	15	14	13
19	20	21	22	23	24
30	29	28	27	26	25
31	32	33	34	35	36

Township_____ Range_____ County_____

Parcel Number	Name of Owner	Address

Form WR-B
Reporter 20168 2M 12-49

Twp._____ Rge._____
Twp._____ Rge._____
Twp._____ Rge._____

STATE OF MONTANA

State Engineer's Office

WATER RESOURCES SURVEY

FARM MAP

County_____
Code No._____

Name of Land Owner.....Address.....
Name of Operator.....Address.....
Legal Description.....

☐ Irrigated Land ☐ Non-Irrigated Land ☐ Potential Land Under Existing Facilities

North

Code No. 12 C - 13 B System. Cunningham Pump Source of Water. Yellowstone R
Basin. V. R. Present. 130 Potential. 0 Maximum. 130 R. ✓ F. P. ✓ G. ✓ S.
Code No. System. Source of Water.
Basin. Present. Potential. Maximum. R. F. P. G. S.
Code No. System. Source of Water.
Basin. Present. Potential. Maximum. R. F. P. G. S.
Code No. System. Source of Water.
Basin. Present. Potential. Maximum. R. F. P. G. S.

If under Ditch Company, Irrigation District, or Government Project, state the number of shares or inches, acre feet, as the case may be in said system.....

NOTE: R—Denotes Regular Irrigation. F—Flood Irrigation. P—Water diverted by means of pumping. G—Water diverted by gravity. S—Stored Water.

Information from DAP Date 3-12-52

FORM F-1 REPORTER PRTG. & SUPPLY CO.

County Treasure, T. 6N R. 35E

Plat No.

Farm Checked:

STATE OF MONTANA

Photo No. MA-30-110

By Dame

State Engineer's Office

Date 9-11-51

WATER RESOURCES SURVEY

Legal Land Owner John Dahl Address

Operator W. D. King Address Myers

Water is delivered by:—

☐ (P.S.) 1. Private System; ☐ (D.C.) 2. Ditch Company; ☐ (S.W.C.B.) 3. State Project; ☐ (F.P.) 4. Federal Project; ☐ (I.D.) 5. Irrigation District

APPROPRIATION OR DECREE NO.	NAME OF STREAM (SOURCE OF WATER)	NAME OF DITCH (WATER DELIVERED BY)	NO.	REGULAR FLOOD	PUMP RESERVOIR	PRESENT IRR. ACRES	IRRIGABLE ACRES	MAXIMUM IRR. ACRES
A 135	Yellowstone R.	Rancher 20	2	R		53	27	80
					Total			

Size and Capacity, Pump, Reservoir, etc.

Condition of System Good

Adequate Supply: Yes ✓ No Explain

Topography River Valley

Remarks Ditch across ditch not in use plan to use Need drain ditch.

Also in:	Plat No. Twp. Rge.	Plat No. Twp. Rge.	Plat No. Twp. Rge.
	Plat No. Twp. Rge.	Plat No. Twp. Rge.	Plat No. Twp. Rge.

Information From: Mrs. W. D. King

Over

APP. NO. DECREE NO.	NAME OF APPROPRIATOR TO WHOM DECREED	NAME OF STREAM	DATE APP. DATE PRIORITY	DATE FILED DATE DECREED	MINERS INCHES	IN USE

FORM D-1— WESTERN LITHO, BILLINGS

STATE OF MONTANA

STATE ENGINEER'S OFFICE

WATER RESOURCES SURVEY

Township 6 N Range 35 E County Treasure

6	5	4	3	2	1
7	8	9	10	11	12
18	17	16	15	14	13
19	20	21	22	23	24
30	29	28	27	26	25
31	32	33	34	35	36

Township_____ Range_____ County_____

Parcel Number	Name of Owner	Address

Form WR-B
Reporter 20168 2M 12-49

Twp._____ Rge._____
Twp._____ Rge._____
Twp._____ Rge._____

STATE OF MONTANA

State Engineer's Office

WATER RESOURCES SURVEY

FARM MAP

County_____
Code No._____

Name of Land Owner..... Address.....
Name of Operator..... Address.....
Legal Description.....

☐ Irrigated Land ☐ Non-Irrigated Land ☐ Potential Land Under Existing Facilities

North

Code No. 30B System. Rancher Ditch Source of Water Yellowstone R.
Basin Y.R. Present 53 Potential 23 Maximum 50 R ✓ F.....P.....G ✓ S.....
Code No.....System.....Source of Water.....
Basin.....Present.....Potential.....Maximum.....R.....F.....P.....G.....S.....
Code No.....System.....Source of Water.....
Basin.....Present.....Potential.....Maximum.....R.....F.....P.....G.....S.....
Code No.....System.....Source of Water.....
Basin.....Present.....Potential.....Maximum.....R.....F.....P.....G.....S.....

If under Ditch Company, Irrigation District, or Government Project, state the number of shares or inches, acre feet, as the case may be in said system.....

NOTE: R—Denotes Regular Irrigation. F—Flood Irrigation. P—Water diverted by means of pumping. G—Water diverted by gravity. S—Stored Water.

Information from ..... Date 3-18-52

FORM F-1 REPORTER PRTG. & SUPPLY CO.

County Treasure, T. 6N R. 35E.

Plat No. 13

Farm Checked:

Photo No. MA 30-110

By Dave

Date 9-12-57

STATE OF MONTANA

State Engineer's Office

WATER RESOURCES SURVEY

Legal Land Owner Henry DeCock Address Hysham

Operator Address

Water is delivered by:—

☐ (P.S.) 1. Private System; ☐ (D.C.) 2. Ditch Company; ☐ (S.W.C.B.) 3. State Project; ☐ (F.P.) 4. Federal Project; ☐ (I.D.) 5. Irrigation District

APPROPRIATION OR DECREE NO.	NAME OF STREAM (SOURCE OF WATER)	NAME OF DITCH (WATER DELIVERED BY)	NO.	REGULAR FLOOD	PUMP RESERVOIR	PRESENT IRR. ACRES	IRRIGABLE ACRES	MAXIMUM IRR. ACRES
A 135	Yellowstone	Rancher	2	R		15	0	15
	"	"			P	5	0	5
					Total	20	0	20

Size and Capacity, Pump, Reservoir, etc.

Condition of System Good

Adequate Supply: Yes ✓ No Explain

Topography River Valley

Remarks About 5 acres irri from waste from Gitt pump ditch out of Rancher Ditch

Also in:	Plat No. Twp. Rge.	Plat No. Twp. Rge.	Plat No. Twp. Rge.
	Plat No. Twp. Rge.	Plat No. Twp. Rge.	Plat No. Twp. Rge.

Information From: Field Check & R. Swanson

Over

APP. NO. DECREE NO.	NAME OF APPROPRIATOR TO WHOM DECREED	NAME OF STREAM	DATE APP. DATE PRIORITY	DATE FILED DATE DECREED	MINERS INCHES	IN USE
A 135	Rancher Ditch Co.	Yellowstone River	1-5-04	4-24-04	6000	

FORM D-I— WESTERN LITHO. BILLINGS

STATE OF MONTANA

STATE ENGINEER'S OFFICE

WATER RESOURCES SURVEY

Township 6N Range 35E County Treasure

6	5	4	3	2	1
7	8	9	10	11	12
18 (A)	17	16	15	14	13
19	20	21	22	23	24
30	29	28	27	26	25
31	32	33	34	35	36

Township_____ Range_____ County_____

Parcel Number	Name of Owner	Address

Form WR-B
Reporter 20168 2M 12-49

Twp._____ Rge._____
Twp._____ Rge._____
Twp._____ Rge._____

STATE OF MONTANA

State Engineer's Office

WATER RESOURCES SURVEY

FARM MAP

County_____
Code No._____

Name of Land Owner..... Address.....
Name of Operator..... Address.....
Legal Description.....

☐ Irrigated Land ☐ Non-Irrigated Land ☐ Potential Land Under Existing Facilities

North

Code No. 18A System Rancher Ditch Source of Water Yellowstone R
Basin Y.R. Present 15 Potential 0 Maximum 15 R ✓ F ... P ... G ✓ S ...
Code No. 18A System Pump from Rancher Ditch Source of Water ...
Basin Y.R. Present 5 Potential 0 Maximum 5 R ✓ F ... P ✓ G ✓ S ...
Code No. ... System ... Source of Water ...
Basin ... Present ... Potential ... Maximum ... R ... F ... P ... G ... S ...
Code No. ... System ... Source of Water ...
Basin ... Present ... Potential ... Maximum ... R ... F ... P ... G ... S ...

If under Ditch Company, Irrigation District, or Government Project, state the number of shares or inches, acre feet, as the case may be in said system.....

NOTE: R—Denotes Regular Irrigation. F—Flood Irrigation. P—Water diverted by means of pumping. G—Water diverted by gravity. S—Stored Water.

Information from RD Date 3-12-52

FORM F-1 REPORTER PRTG. & SUPPLY CO.

County Treasure, T. 6N R. 35E.

Plat No. 13

Farm Checked:

Photo No. MA 30-103

By Dave

Date 9-12-51

STATE OF MONTANA

State Engineer's Office

WATER RESOURCES SURVEY

Legal Land Owner Joe DeCock Address Hysham

Operator Address

Water is delivered by:—

☐ (P.S.) ☑ (D.C.) ☐ (S.W.C.B.) ☐ (F.P.) ☐ (I.D.)

1. Private System; 2. Ditch Company; 3. State Project; 4. Federal Project; 5. Irrigation District

APPROPRIATION OR DECREE NO.	NAME OF STREAM (SOURCE OF WATER)	NAME OF DITCH (WATER DELIVERED BY)	NO.	REGULAR FLOOD	PUMP RESERVOIR	PRESENT IRR. ACRES	IRRIGABLE ACRES	MAXIMUM IRR. ACRES
A135	yellowstone R	Rancher 124	2	R		190	30	220
					Total	190	30	220

Size and Capacity, Pump, Reservoir, etc.

Condition of System Good

Adequate Supply: Yes ✓ No Explain

Topography River Valley

Remarks

Also in:	Plat No. Twp. Rge.	Plat No. Twp. Rge.	Plat No. Twp. Rge.
	Plat No. Twp. Rge.	Plat No. Twp. Rge.	Plat No. Twp. Rge.

Information From: Field Check + R. Summons

Over

APP. NO. DECREE NO.	NAME OF APPROPRIATOR TO WHOM DECREED	NAME OF STREAM	DATE APP. DATE PRIORITY	DATE FILED DATE DECREED	MINERS INCHES	IN USE
A 135	Rancher Ditch Co.	Yellowstone River	1-5-04	4-24-04	6000	

FORM D-1— WESTERN LITHO, BILLINGS

STATE OF MONTANA

STATE ENGINEER'S OFFICE

WATER RESOURCES SURVEY

Township 6 22 Range 35 E County Treasure

6	5	4	3	2	1
7	8	9	10	11	12
18	17	16	15	14	13
19	20	21	22	23	24
30	29	28	27	26	25
31	32	33	34	35	36

Township_____ Range_____ County_____

Parcel Number	Name of Owner	Address

Form WR-B
Reporter 20168 2M 12-49

Twp._____ Rge._____
Twp._____ Rge._____
Twp._____ Rge._____

STATE OF MONTANA

State Engineer's Office

WATER RESOURCES SURVEY

FARM MAP

County_____
Code No._____

Name of Land Owner..... Address.....
Name of Operator..... Address.....
Legal Description.....

☐ Irrigated Land ☐ Non-Irrigated Land ☐ Potential Land Under Existing Facilities

North

Code No. 17B System Rancher Ditch Source of Water Yellowstone R
Basin Y.R. Present 190 Potential 30 Maximum 220 R ✓ F__ P__ G ✓ S__

Code No.____ System____ Source of Water____
Basin____ Present____ Potential____ Maximum____ R__ F__ P__ G__ S__

Code No.____ System____ Source of Water____
Basin____ Present____ Potential____ Maximum____ R__ F__ P__ G__ S__

Code No.____ System____ Source of Water____
Basin____ Present____ Potential____ Maximum____ R__ F__ P__ G__ S__

If under Ditch Company, Irrigation District, or Government Project, state the number of shares or inches, acre feet, as the case may be in said system.....

NOTE: R—Denotes Regular Irrigation. F—Flood Irrigation. P—Water diverted by means of pumping. G—Water diverted by gravity. S—Stored Water.

Information from NRP Date 3-12-52

FORM F-1 REPORTER PRTG. & SUPPLY CO.

County Treasure, T. 6N R. 35E

Plat No.

Farm Checked:

Photo No. MA-30-110

By Dave

Date 9-11-51

STATE OF MONTANA

State Engineer's Office

WATER RESOURCES SURVEY

Legal Land Owner Herman Eldering Co. Address Myers

Operator Address

Water is delivered by:—

☐ (P.S.) 1. Private System; ☐ (D.C.) 2. Ditch Company; ☐ (S.W.C.B.) 3. State Project; ☐ (F.P.) 4. Federal Project; ☐ (I.D.) 5. Irrigation District

APPROPRIATION OR DECREE NO.	NAME OF STREAM (SOURCE OF WATER)	NAME OF DITCH (WATER DELIVERED BY)	NO.	REGULAR FLOOD	PUMP RESERVOIR	PRESENT IRR. ACRES	IRRIGABLE ACRES	MAXIMUM IRR. ACRES
A-135	Yellowstone R	Rancher 200	2	R		450	40	490
		56			P	20	0	20
					Total	470	40	510

Size and Capacity, Pump, Reservoir, etc. 6" centr.

Condition of System Good

Adequate Supply: Yes ✓ No ____ Explain

Topography River Valley

Remarks Pumps from Rancher Ditch on about 20 acres above Rancher Ditch

Also in:	Plat No. ____ Twp. ____ Rge. ____	Plat No. ____ Twp. ____ Rge. ____	Plat No. ____ Twp. ____ Rge. ____
	Plat No. ____ Twp. ____ Rge. ____	Plat No. ____ Twp. ____ Rge. ____	Plat No. ____ Twp. ____ Rge. ____

Information From: Field Check

Over

APP. NO. DECREE NO.	NAME OF APPROPRIATOR TO WHOM DECREED	NAME OF STREAM	DATE APP. DATE PRIORITY	DATE FILED DATE DECREED	MINERS INCHES	IN USE

FORM D-1— WESTERN LITHO, BILLINGS

STATE OF MONTANA

STATE ENGINEER'S OFFICE

WATER RESOURCES SURVEY

Township 6 N Range 35 E County Treasure

6	5	4	3	2	1
7	8	9	10	11	12
18	17	16	15	14	13
19 A	20 B	21	22	23	24
30	29 A	28	27	26	25
31	32	33	34	35	36

Township _____ Range _____ County _____

Parcel Number	Name of Owner	Address

Form WR-B
Reporter 20168 2M 12-49

Twp._____ Rge._____
Twp._____ Rge._____
Twp._____ Rge._____

STATE OF MONTANA

State Engineer's Office

WATER RESOURCES SURVEY

FARM MAP

County_____
Code No._____

Name of Land Owner_____ Address_____
Name of Operator_____ Address_____
Legal Description_____

☐ Irrigated Land ☐ Non-Irrigated Land ☐ Potential Land Under Existing Facilities

North

Code No. 19A-20B-29A System Rancher Ditch Source of Water Yellowstone R
Basin Y.R. Present 450 Potential 40 Maximum 490 R ✓ F P G ✓ S

Code No. 19A System Pump-Rancher Ditch Source of Water Yellowstone R.
Basin Y.R. Present 20 Potential 0 Maximum 20 R ✓ F P ✓ G ✓ S

Code No. System Source of Water
Basin Present Potential Maximum R F P G S

Code No. System Source of Water
Basin Present Potential Maximum R F P G S

If under Ditch Company, Irrigation District, or Government Project, state the number of shares or inches, acre feet, as the case may be in said system

NOTE: R—Denotes Regular Irrigation. F—Flood Irrigation. P—Water diverted by means of pumping. G—Water diverted by gravity. S—Stored Water.

Information from DOP Date 3-12-52

FORM F-1 REPORTER PRTG. & SUPPLY CO.

County Treasure, T. 6N R. 35E.

Plat No. 13

Farm Checked:

By None

Date 9-11-57

STATE OF MONTANA

State Engineer's Office

WATER RESOURCES SURVEY

Photo No. MA30-103

Legal Land Owner Marjorie Flyarie Address Billings

Operator I. N. Danials Address

Water is delivered by:—

☐ (P.S.) 1. Private System; ☐ (D.C.) 2. Ditch Company; ☐ (S.W.C.B.) 3. State Project; ☐ (F.P.) 4. Federal Project; ☐ (I.D.) 5. Irrigation District

APPROPRIATION OR DECREE NO.	NAME OF STREAM (SOURCE OF WATER)	NAME OF DITCH (WATER DELIVERED BY)	NO.	REGULAR FLOOD	PUMP RESERVOIR	PRESENT IRR. ACRES	IRRIGABLE ACRES	MAXIMUM IRR. ACRES
A-135	Yellowstone R	Ranches 30	R	R		70	0	70
					Total			

Size and Capacity, Pump, Reservoir, etc.

Condition of System Good

Adequate Supply: Yes ✓ No Explain

Topography River Valley

Remarks

Also in:	Plat No. Twp. Rge.	Plat No. Twp. Rge.	Plat No. Twp. Rge.
	Plat No. Twp. Rge.	Plat No. Twp. Rge.	Plat No. Twp. Rge.

Information From: Ralph Emerson

Over

APP. NO. DECREE NO.	NAME OF APPROPRIATOR TO WHOM DECREED	NAME OF STREAM	DATE APP. DATE PRIORITY	DATE FILED DATE DECREED	MINERS INCHES	IN USE
A 135	Rancher Ditch Co.	Yellowstone River	1-5-04	4-24-04	6000	

FORM D-1— WESTERN LITHO. BILLINGS

STATE OF MONTANA

STATE ENGINEER'S OFFICE

WATER RESOURCES SURVEY

Township 6 N Range 35 E County Treasure

6	5	4	3	2	1
7	8	9	10	11	12
18	17	16	15	14	13
19	20	21	22	23	24
30	29	28	27	26	25
31	32	33	34	35	36

Township_____ Range_____ County_____

Parcel Number	Name of Owner	Address

Form WR-B
Reporter 20168 2M 12-49

Twp._____ Rge._____
Twp._____ Rge._____
Twp._____ Rge._____

STATE OF MONTANA

State Engineer's Office

WATER RESOURCES SURVEY

FARM MAP

County_____
Code No._____

Name of Land Owner.....Address.....
Name of Operator.....Address.....
Legal Description.....

☐ Irrigated Land ☐ Non-Irrigated Land ☐ Potential Land Under Existing Facilities

North

Code No. 16A System Parker Ditch Source of Water Yellowstone R
Basin V.R. Present 70 Potential 0 Maximum 70 R + F P G + S
Code No. System Source of Water
Basin Present Potential Maximum R F P G S
Code No. System Source of Water
Basin Present Potential Maximum R F P G S
Code No. System Source of Water
Basin Present Potential Maximum R F P G S

If under Ditch Company, Irrigation District, or Government Project, state the number of shares or inches, acre feet, as the case may be in said system.....

NOTE: R—Denotes Regular Irrigation. F—Flood Irrigation. P—Water diverted by means of pumping. G—Water diverted by gravity. S—Stored Water.

Information from DRP Date 3-11-52

FORM F-1 REPORTER PRTG. & SUPPLY CO.

County Treasure, T. 6N R. 35E.

Plat No. 13

Farm Checked:

By Dave

Date 9-7-51

STATE OF MONTANA

State Engineer's Office

WATER RESOURCES SURVEY

Photo No. MA 30-110

Legal Land Owner Mabel Gibb et al Address

Operator Stanley Gibb Address

Water is delivered by:—

☐ (P.S.) 1. Private System; ☐ (D.C.) 2. Ditch Company; ☐ (S.W.C.B.) 3. State Project; ☐ (F.P.) 4. Federal Project; ☐ (I.D.) 5. Irrigation District

APPROPRIATION OR DECREE NO.	NAME OF STREAM (SOURCE OF WATER)	NAME OF DITCH (WATER DELIVERED BY)	NO.	REGULAR FLOOD	PUMP RESERVOIR	PRESENT IRR. ACRES	IRRIGABLE ACRES	MAXIMUM IRR. ACRES
A135	Yellowstone	Rancher 52	2	R	P	145	0	145
					Total	145	0	145

Size and Capacity, Pump, Reservoir, etc. 6" Parma 10HP E. 1600 GPM.

Condition of System Good

Adequate Supply: Yes ✓ No ____ Explain

Topography River Valley

Remarks Has sump ditch to pump for land west of Rancher D.

Also in:	Plat No. ____ Twp. ____ Rge. ____	Plat No. ____ Twp. ____ Rge. ____	Plat No. ____ Twp. ____ Rge. ____
	Plat No. ____ Twp. ____ Rge. ____	Plat No. ____ Twp. ____ Rge. ____	Plat No. ____ Twp. ____ Rge. ____

Information From: Stanley Gibb

Over

APP. NO. DECREE NO.	NAME OF APPROPRIATOR TO WHOM DECREED	NAME OF STREAM	DATE APP. DATE PRIORITY	DATE FILED DATE DECREED	MINERS INCHES	IN USE
A 135	Rancher Ditch Co.	Yellowstone River	1-5-04	4-24-04	6000	

FORM D-I— WESTERN LITHO. BILLINGS

STATE OF MONTANA

STATE ENGINEER'S OFFICE

WATER RESOURCES SURVEY

Township 6 N Range 35 E County Deer Lodge

6	5	4	3	2	1
7	8	9	10	11	12
18 (c 1.5)	17	16	15	14	13
19	20	21	22	23	24
30	29	28	27	26	25
31	32	33	34	35	36

Township_____ Range_____ County_____

Parcel Number	Name of Owner	Address

Form WR-B
Reporter 20168 2M 12-49

Twp._____ Rge._____
Twp._____ Rge._____
Twp._____ Rge._____

STATE OF MONTANA

State Engineer's Office

WATER RESOURCES SURVEY

FARM MAP

County_____
Code No._____

Name of Land Owner.....Address.....
Name of Operator.....Address.....
Legal Description.....

☐ Irrigated Land ☐ Non-Irrigated Land ☐ Potential Land Under Existing Facilities

North

Code No. 18C System Rancher Ditch Source of Water Yellowstone R.
Basin YR Present 145 Potential 0 Maximum 145 R. F. P. G. S.
Code No. System Source of Water
Basin Present Potential Maximum R. F. P. G. S.
Code No. System Source of Water
Basin Present Potential Maximum R. F. P. G. S.
Code No. System Source of Water
Basin Present Potential Maximum R. F. P. G. S.

If under Ditch Company, Irrigation District, or Government Project, state the number of shares or inches, acre feet, as the case may be in said system.....

NOTE: R—Denotes Regular Irrigation. F—Flood Irrigation. P—Water diverted by means of pumping. G—Water diverted by gravity. S—Stored Water.

Information from DRD Date 3-11-52

FORM F-1 REPORTER PRTG. & SUPPLY CO.

County Treasure, T. 6N R. 35E.

Plat No.

Farm Checked:

By Dave

Date 9-7-57

STATE OF MONTANA

State Engineer's Office

WATER RESOURCES SURVEY

Photo No. MA30-110

Legal Land Owner Stanley Gibb Address Myers

Operator Address

Water is delivered by:—

☐ (P.S.) 1. Private System; ☐ (D.C.) 2. Ditch Company; ☐ (S.W.C.B.) 3. State Project; ☐ (F.P.) 4. Federal Project; ☐ (I.D.) 5. Irrigation District

APPROPRIATION OR DECREE NO.	NAME OF STREAM (SOURCE OF WATER)	NAME OF DITCH (WATER DELIVERED BY)	NO.	REGULAR FLOOD	PUMP RESERVOIR	PRESENT IRR. ACRES	IRRIGABLE ACRES	MAXIMUM IRR. ACRES
A135	Yellowstone R.	Ranchers 33	2	R	P	73	0	73
					Total			

Size and Capacity, Pump, Reservoir, etc. 1902 vintage 6" cent. gov. Elect. 15-HP 1400 GPM

Condition of System Good

Adequate Supply: Yes ✓ No ____ Explain

Tapography River Valley

Remarks All land irrigated by pump from Rancher Ditch

Also in:	Plat No. ____ Twp. ____ Rge. ____	Plat No. ____ Twp. ____ Rge. ____	Plat No. ____ Twp. ____ Rge. ____
	Plat No. ____ Twp. ____ Rge. ____	Plat No. ____ Twp. ____ Rge. ____	Plat No. ____ Twp. ____ Rge. ____

Information From: Stanley Gibb

Over

APP. NO. DECREE NO.	NAME OF APPROPRIATOR TO WHOM DECREED	NAME OF STREAM	DATE APP. DATE PRIORITY	DATE FILED DATE DECREED	MINERS INCHES	IN USE
A 132	I. P. Mead	Yellowstone River	5- -30	10-11-40	4 CFS	
135	Rancher Ditch Co.	" "	1-5-04	4-24-04	6,000	
150	Phil Isaac	Unnamed Creek	3-25-12	3-25-12	300	
155b	" "	" "	3-5-12	3-25-12	300	

FORM D-1— WESTERN LITHO, BILLINGS

STATE OF MONTANA

STATE ENGINEER'S OFFICE

WATER RESOURCES SURVEY

Township 6N Range 35E County Treasure

6	5	4	3	2	1
7	8	9	10	11	12
18	17	16	15	14	13
19	20	21	22	23	24
30	29	28	27	26	25
31	32	33	34	35	36

Township_____ Range_____ County_____

Parcel Number	Name of Owner	Address

Form WR-B
Reporter 20168 2M 12-49

Twp._____ Rge._____
Twp._____ Rge._____
Twp._____ Rge._____

STATE OF MONTANA

State Engineer's Office

WATER RESOURCES SURVEY

FARM MAP

County_____
Code No._____

Name of Land Owner..... Address.....
Name of Operator..... Address.....
Legal Description.....

☐ Irrigated Land ☐ Non-Irrigated Land ☐ Potential Land Under Existing Facilities

North

Code No. 18B System Rancher Ditch Source of Water Yellowstone R.
Basin Y.R. Present 73 Potential 0 Maximum 73 R. + F. P. + G. + S.
Code No. System Source of Water
Basin Present Potential Maximum R. F. P. G. S.
Code No. System Source of Water
Basin Present Potential Maximum R. F. P. G. S.
Code No. System Source of Water
Basin Present Potential Maximum R. F. P. G. S.

If under Ditch Company, Irrigation District, or Government Project, state the number of shares or inches, acre feet, as the case may be in said system.....

NOTE: R—Denotes Regular Irrigation. F—Flood Irrigation. P—Water diverted by means of pumping. G—Water diverted by gravity. S—Stored Water.

Information from DEP Date 3-11-52

FORM F-1 REPORTER PRTG. & SUPPLY CO.

County Treasure, T. 6N R. 35E

Plat No. 13

STATE OF MONTANA

Farm Checked:

Photo No. MA-30-108

By Dave

State Engineer's Office

Date 9-5-51

WATER RESOURCES SURVEY

Legal Land Owner H. N. Gierson Est. Address Myers

Operator Address

Water is delivered by:—

☐ (P.S.) 1. Private System; ☑ (D.C.) 2. Ditch Company ☐ (S.W.C.B.) 3. State Project; ☐ (F.P.) 4. Federal Project; ☐ (I.D.) 5. Irrigation District

APPROPRIATION OR DECREE NO.	NAME OF STREAM (SOURCE OF WATER)	NAME OF DITCH (WATER DELIVERED BY)	NO.	REGULAR FLOOD	PUMP RESERVOIR	PRESENT IRR. ACRES	IRRIGABLE ACRES	MAXIMUM IRR. ACRES
A-135	Yellowstone R.	Rancher 32	2	R		63	0	63
					Total	63	0	63

Size and Capacity, Pump, Reservoir, etc.

Condition of System Good

Adequate Supply: Yes ✓ No ____ Explain

Topography River Valley

Remarks

Also in:	Plat No. ____ Twp. ____ Rge. ____	Plat No. ____ Twp. ____ Rge. ____	Plat No. ____ Twp. ____ Rge. ____
	Plat No. ____ Twp. ____ Rge. ____	Plat No. ____ Twp. ____ Rge. ____	Plat No. ____ Twp. ____ Rge. ____

Information From: Ralph Gierson

Over

APP. NO. DECREE NO.	NAME OF APPROPRIATOR TO WHOM DECREED	NAME OF STREAM	DATE APP. DATE PRIORITY	DATE FILED DATE DECREED	MINERS INCHES	IN USE

3 REPORTER PRTG. & SUPPLY CO., BILLINGS, MONT. FORM D-1

STATE OF MONTANA

STATE ENGINEER'S OFFICE

WATER RESOURCES SURVEY

Township..... Range..... County.....

6	5	4	3	2	1
7	8	9	10	11	12
18	17	16	15	14	13
19	20	21	22	23	24
30	29	28	27	26	25
31	32	33	34	35	36

C

B

Form WR-B
Reporter 20168 2M 12-49

Twp._____ Rge._____
Twp._____ Rge._____
Twp._____ Rge._____

STATE OF MONTANA

State Engineer's Office

WATER RESOURCES SURVEY

FARM MAP

County_____
Code No._____

Name of Land Owner.....Address.....
Name of Operator.....Address.....
Legal Description.....

☐ Irrigated Land ☐ Non-Irrigated Land ☐ Potential Land Under Existing Facilities

North

Code No. 20C - 20B System Rancher Ditch Source of Water Yellowstone R.
Basin Y.R. Present 63 Potential 0 Maximum 63 R ✓ F.....P.....G ✓ S.....
Code No.....System.....Source of Water.....
Basin.....Present.....Potential.....Maximum.....R.....F.....P.....G.....S.....
Code No.....System.....Source of Water.....
Basin.....Present.....Potential.....Maximum.....R.....F.....P.....G.....S.....
Code No.....System.....Source of Water.....
Basin.....Present.....Potential.....Maximum.....R.....F.....P.....G.....S.....

If under Ditch Company, Irrigation District, or Government Project, state the number of shares or inches, acre feet, as the case may be in said system.....

NOTE: R—Denotes Regular Irrigation. F—Flood Irrigation. P—Water diverted by means of pumping. G—Water diverted by gravity. S—Stored Water.

Information from Dave Date 3-12-52

FORM F-1 REPORTER PRTG. & SUPPLY CO.

County Treasure, T. 6N R. 35E.

Plat No. 13

Farm Checked:

By Dave

Date 9-11-57

STATE OF MONTANA

State Engineer's Office

WATER RESOURCES SURVEY

Photo No. MA30-103, (Sec. 8+9) 30-110, (Sec. 7) 30-112 (Sec. 6)

Legal Land Owner J. B. Grierson Co. Address

Operator Address

Water is delivered by:—

☐ (P.S.) 1. Private System; ☐ (D.C.) 2. Ditch Company; ☐ (S.W.C.B.) 3. State Project; ☐ (F.P.) 4. Federal Project; ☐ (I.D.) 5. Irrigation District

APPROPRIATION OR DECREE NO.	NAME OF STREAM (SOURCE OF WATER)	NAME OF DITCH (WATER DELIVERED BY)	NO.	REGULAR FLOOD	PUMP RESERVOIR	PRESENT IRR. ACRES	IRRIGABLE ACRES	MAXIMUM IRR. ACRES
A135	Yellowstone R.	Rancher 40	2	R		45	38	83
A73	Muggins Creek	Grierson Flood Ditch + Dam	1	F		60	0	60
					Total	105	38	143

Size and Capacity, Pump, Reservoir, etc.

Condition of System Good

Adequate Supply: Yes ✓ No Explain

Topography River Valley

Remarks

Also in:			
Plat No. 3 Twp. 8N Rge. 34E	Plat No. 9 Twp. 7N Rge. 36E	Plat No. Twp. Rge.	
Plat No. 12 Twp. 6N Rge. 34E	Plat No. Twp. Rge.	Plat No. Twp. Rge.	

Information From: Field Survey + Ralph Swanson

Over

APP. NO. DECREE NO.	NAME OF APPROPRIATOR TO WHOM DECREED	NAME OF STREAM	DATE APP. DATE PRIORITY	DATE FILED DATE DECREED	MINERS INCHES	IN USE
A 73	James B. Grierson	Muggins Cr. & Trib.	12- -28	10-12-40	-	
135	Rancher Ditch Co.	Yellowstone River	1-5-04	4-24-04	6000	

FORM D-1— WESTERN LITHO, BILLINGS

STATE OF MONTANA

STATE ENGINEER'S OFFICE

WATER RESOURCES SURVEY

Township 6N Range 35 E County Treasure

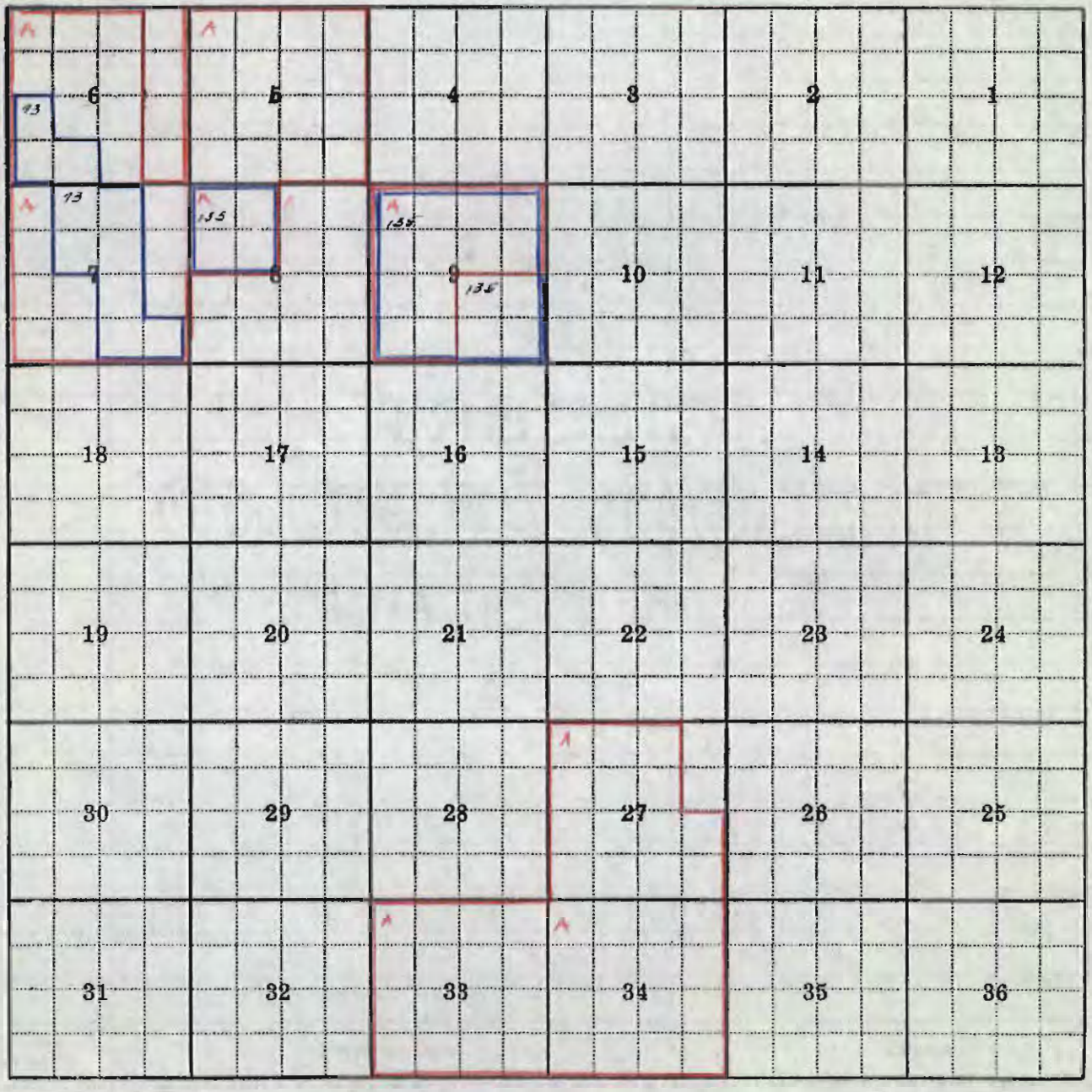

Township_____ Range_____ County_____

Parcel Number	Name of Owner	Address

Form WR-B
Reporter 20168 2M 12-49

Twp._____ Rge._____
Twp._____ Rge._____
Twp._____ Rge._____

STATE OF MONTANA

State Engineer's Office

WATER RESOURCES SURVEY

FARM MAP

County_____
Code No._____

Name of Land Owner.....Address.....
Name of Operator.....Address.....
Legal Description.....

☐ Irrigated Land ☐ Non-Irrigated Land ☐ Potential Land Under Existing Facilities

North

Code No. 6A-7A System Gerkesan Flood ditch & Dikes Source of Water Muggins Creek
Basin Y.R. Present 60' Potential 0 Maximum 60 R ✓ F ✓ P G S
Code No. 9A System Rancher Ditch Source of Water Yellowstone R.
Basin Y.R. Present 45 Potential 38 Maximum 83 R ✓ F P G ✓ S
Code No. System Source of Water
Basin Present Potential Maximum R F P G S
Code No. System Source of Water
Basin Present Potential Maximum R F P G S

If under Ditch Company, Irrigation District, or Government Project, state the number of shares or inches, acre feet, as the case may be in said system.....

NOTE: R—Denotes Regular Irrigation. F—Flood Irrigation. P—Water diverted by means of pumping. G—Water diverted by gravity. S—Stored Water.

Information from NAP Date 3-12-52

FORM F-1 REPORTER PRTG. & SUPPLY CO.

County Treasure, T.____ R.____ Plat No. 113

STATE OF MONTANA

Farm Checked: Photo No. MA-30-108

By Rae

State Engineer's Office

Date 9-5-51

WATER RESOURCES SURVEY

Legal Land Owner John Grierson Address Myers

Operator Address

Water is delivered by:—

☐ (P.S.) 1. Private System; ☑ (D.C.) 2. Ditch Company ☐ (S.W.C.B.) 3. State Project; ☐ (F.P.) 4. Federal Project; ☐ (I.D.) 5. Irrigation District

APPROPRIATION OR DECREE NO.	NAME OF STREAM (SOURCE OF WATER)	NAME OF DITCH (WATER DELIVERED BY)	NO.	REGULAR FLOOD	PUMP RESERVOIR	PRESENT IRR. ACRES	IRRIGABLE ACRES	MAXIMUM IRR. ACRES
A135	Yellowstone R	Rancher #2	2	R		80	0	80
					Total			

Size and Capacity, Pump, Reservoir, etc.

Condition of System Good

Adequate Supply: Yes ✓ No____ Explain

Topography River Valley

Remarks

Also in:	Plat No.____ Twp.____ Rge.____	Plat No.____ Twp.____ Rge.____	Plat No.____ Twp.____ Rge.____
	Plat No.____ Twp.____ Rge.____	Plat No.____ Twp.____ Rge.____	Plat No.____ Twp.____ Rge.____

Information From: Ralph Swanson

Over

APP. NO. DECREE NO.	NAME OF APPROPRIATOR TO WHOM DECREED	NAME OF STREAM	DATE APP. DATE PRIORITY	DATE FILED DATE DECREED	MINERS INCHES	IN USE

FORM D-1— WESTERN LITHO. BILLINGS

STATE OF MONTANA

STATE ENGINEER'S OFFICE

WATER RESOURCES SURVEY

Township..... Range..... County.....

6	5	4	3	2	1
7	8	9	10	11	12
18	17	16	15	14	13
19	D 20	21	22	23	24
30	29	28	27	26	25
31	32	33	34	35	36

Township_____ Range_____ County_____

Parcel Number	Name of Owner	Address

Form WR-B
Reporter 20168 2M 12-49

Twp._____Rge._____
Twp._____Rge._____
Twp._____Rge._____

STATE OF MONTANA

State Engineer's Office

WATER RESOURCES SURVEY

FARM MAP

County_____
Code No._____

Name of Land Owner.....Address.....
Name of Operator.....Address.....
Legal Description.....

☐ Irrigated Land ☐ Non-Irrigated Land ☐ Potential Land Under Existing Facilities

North

Code No. 20D System Rancher Ditch Source of Water Yellowstone R
Basin Y.R. Present 80 Potential 0 Maximum 80 R ✓ F ..... P ..... G ✓ S .....
Code No. ..... System ..... Source of Water .....
Basin ..... Present ..... Potential ..... Maximum ..... R ..... F ..... P ..... G ..... S .....
Code No. ..... System ..... Source of Water .....
Basin ..... Present ..... Potential ..... Maximum ..... R ..... F ..... P ..... G ..... S .....
Code No. ..... System ..... Source of Water .....
Basin ..... Present ..... Potential ..... Maximum ..... R ..... F ..... P ..... G ..... S .....

If under Ditch Company, Irrigation District, or Government Project, state the number of shares or inches, acre feet, as the case may be in said system.....

NOTE: R—Denotes Regular Irrigation. F—Flood Irrigation. P—Water diverted by means of pumping. G—Water diverted by gravity. S—Stored Water.

Information from DRP Date 3-12-52

FORM F-1 REPORTER PRTG. & SUPPLY CO.

County Treasure, T. 6N R. 35E.

Plat No. 13

Farm Checked:

By Dave

Date 9-11-57

STATE OF MONTANA

State Engineer's Office

WATER RESOURCES SURVEY

Photo No. MA 30-103

Legal Land Owner Martha Haveman Address Myers

Operator Address

Water is delivered by:—

☐ (P.S.) 1. Private System; ☐ (D.C.) 2. Ditch Company; ☐ (S.W.C.B.) 3. State Project; ☐ (F.P.) 4. Federal Project; ☐ (I.D.) 5. Irrigation District

APPROPRIATION OR DECREE NO.	NAME OF STREAM (SOURCE OF WATER)	NAME OF DITCH (WATER DELIVERED BY)	NO.	REGULAR FLOOD	PUMP RESERVOIR	PRESENT IRR. ACRES	IRRIGABLE ACRES	MAXIMUM IRR. ACRES
A-135	Yellowstone R.	Rancher 20"	R	R		79	140	219
					Total			

Size and Capacity, Pump, Reservoir, etc.

Condition of System Good

Adequate Supply: Yes ✓ No Explain

Topography River Valley

Remarks Private ditch used to carry Rancher Ditch Co. water to waste.

Also in:	Plat No. Twp. Rge.	Plat No. Twp. Rge.	Plat No. Twp. Rge.
	Plat No. Twp. Rge.	Plat No. Twp. Rge.	Plat No. Twp. Rge.

Information From: Ralph Swanson

Over

APP. NO. DECREE NO.	NAME OF APPROPRIATOR TO WHOM DECREED	NAME OF STREAM	DATE APP. DATE PRIORITY	DATE FILED DATE DECREED	MINERS INCHES	IN USE
A 74	Ludwig Haveman	Muggins Creek	11-2-01	11-4-01	2000	
75	" "	" "	11-24-03	11-30-03	1000	
76	Walter P. Isaac, L.F.Haveman, C. L. VanLuvanee	" "	7- -33	10-12-40	160	
135	Rancher Ditch Co.	Yellowstone River	1-5-04	4-24-04	6000	

FORM D-1— WESTERN LITHO, BILLINGS

STATE OF MONTANA

STATE ENGINEER'S OFFICE

WATER RESOURCES SURVEY

Township 6N Range 35E County Lincoln

6	5	4	3	2	1
7	8	9	10	11	12
18	17	16	15	14	13
19	20	21	22	23	24
30	29	28	27	26	25
31	32	33	34	35	36

Township_____ Range_____ County_____

Parcel Number	Name of Owner	Address

Form WR-B
Reporter 20168 2M 12-49

Twp._____ Rge._____
Twp._____ Rge._____
Twp._____ Rge._____

STATE OF MONTANA

State Engineer's Office

WATER RESOURCES SURVEY

FARM MAP

County_____
Code No._____

Name of Land Owner.....Address.....
Name of Operator.....Address.....
Legal Description.....

☐ Irrigated Land ☐ Non-Irrigated Land ☐ Potential Land Under Existing Facilities

North

Code No. 10A System Rancher Ditch Source of Water Yellowstone R
Basin V.R. Present 79 Potential 140 Maximum 219 R ✓ F.....P.....G ✓ S.....
Code No.....System.....Source of Water.....
Basin.....Present.....Potential.....Maximum.....R.....F.....P.....G.....S.....
Code No.....System.....Source of Water.....
Basin.....Present.....Potential.....Maximum.....R.....F.....P.....G.....S.....
Code No.....System.....Source of Water.....
Basin.....Present.....Potential.....Maximum.....R.....F.....P.....G.....S.....

If under Ditch Company, Irrigation District, or Government Project, state the number of shares or inches, acre feet, as the case may be in said system.....

NOTE: R—Denotes Regular Irrigation. F—Flood Irrigation. P—Water diverted by means of pumping. G—Water diverted by gravity. S—Stored Water.

Information from DD Date 3-12-52

FORM F-1 REPORTER PRTG. & SUPPLY CO.

County Treasure, T. 6N R. 35E

Plat No. 13

Farm Checked:

By Dave

Date 9-18-52

STATE OF MONTANA

State Engineer's Office

WATER RESOURCES SURVEY

Photo No. ~~MA 16-199~~ MA 30-103

Legal Land Owner C. W. Hinshaw est. Address

Operator J. R. Grierson Address

Water is delivered by:—

☐ (P.S.) 1. Private System; ☐ (D.C.) 2. Ditch Company; ☐ (S.W.C.B.) 3. State Project; ☐ (F.P.) 4. Federal Project; ☐ (I.D.) 5. Irrigation District

APPROPRIATION OR DECREE NO.	NAME OF STREAM (SOURCE OF WATER)	NAME OF DITCH (WATER DELIVERED BY)	NO.	REGULAR FLOOD	PUMP RESERVOIR	PRESENT IRR. ACRES	IRRIGABLE ACRES	MAXIMUM IRR. ACRES
137A	Yellowstone R	H.W.U.A Canal	3	R	P	0	45	45
	Potential	from SWCB H.W.U.A						
	Not	Developed						
	Rough + Rolling							
					Total			

Size and Capacity, Pump, Reservoir, etc.

Condition of System

Adequate Supply: Yes ✓ No Explain

Topography River Valley Rough + Rolling

Remarks

Also in:	Plat No. Twp. Rge.	Plat No. Twp. Rge.	Plat No. Twp. Rge.
	Plat No. Twp. Rge.	Plat No. Twp. Rge.	Plat No. Twp. Rge.

Information From: Field

Over

APP. NO. DECREE NO.	NAME OF APPROPRIATOR TO WHOM DECREED	NAME OF STREAM	DATE APP. DATE PRIORITY	DATE FILED DATE DECREED	MINERS INCHES	IN USE
A 17	Craig Sullenger	Big Horn River	10-28-11	10-30-11	50,000	
135	Rancher Ditch Co.	Yellowstone River	1-5-04	4-24-04	6,000	

FORM 0-1— WESTERN LITHO, BILLINGS

STATE OF MONTANA

STATE ENGINEER'S OFFICE

WATER RESOURCES SURVEY

Township 6N Range 35E County Treasure

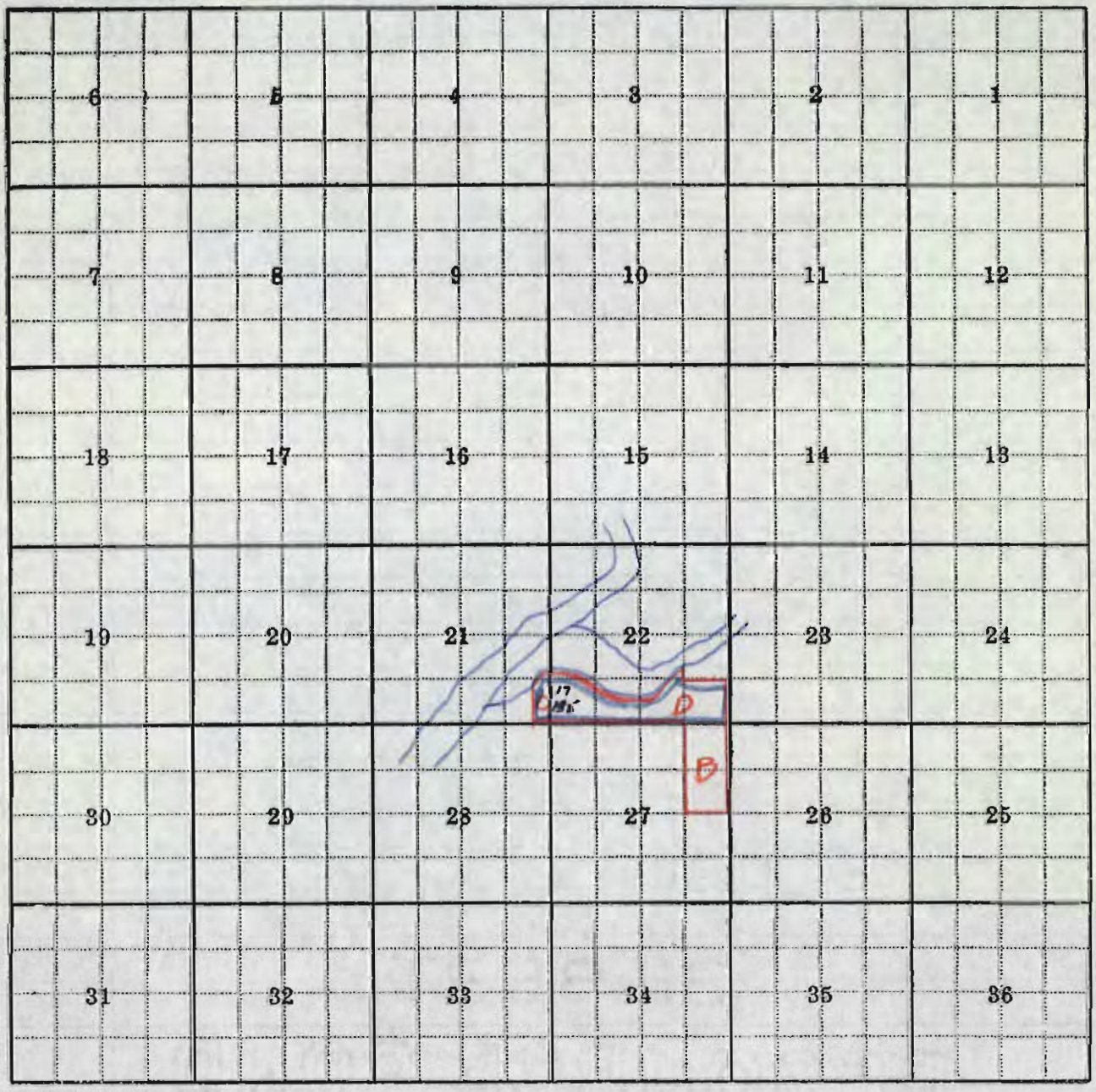

Township_____ Range_____ County_____

Parcel Number	Name of Owner	Address

Form WR-B
Reporter 20168 2M 12-49

Twp._____ Rge._____
Twp._____ Rge._____
Twp._____ Rge._____

STATE OF MONTANA

State Engineer's Office

WATER RESOURCES SURVEY

FARM MAP

County._____
Code No._____

Name of Land Owner.....Address.....
Name of Operator.....Address.....
Legal Description.....

☐ Irrigated Land ☐ Non-Irrigated Land ☐ Potential Land Under Existing Facilities

North

Code No. 22.P System H.W.U.A. Canal Source of Water Yellowstone R
Basin Y.R. Present 0 Potential 45 Maximum 45 R ✓ F ✓ P ✓ G ✓ S
Code No. System Source of Water
Basin Present Potential Maximum R F P G S
Code No. System Source of Water
Basin Present Potential Maximum R F P G S
Code No. System Source of Water
Basin Present Potential Maximum R F P G S

If under Ditch Company, Irrigation District, or Government Project, state the number of shares or inches, acre feet, as the case may be in said system.....

NOTE: R—Denotes Regular Irrigation. F—Flood Irrigation. P—Water diverted by means of pumping. G—Water diverted by gravity. S—Stored Water.

Information from NAP Date 2-13-52

FORM F-1 REPORTER PRTG. & SUPPLY CO.

County Treasure, T. 6N R. 35E

Plat No. 13

STATE OF MONTANA

Farm Checked:

Photo No. MA-30-108

By Dave

State Engineer's Office

Date 9-5-51

WATER RESOURCES SURVEY

Legal Land Owner Eliz Holmes Address Myers

Operator Address

Water is delivered by:—

☐ (P.S.) 1. Private System; ☐ (D.C.) 2. Ditch Company ☐ (S.W.C.B.) 3. State Project; ☐ (F.P.) 4. Federal Project; ☐ (I.D.) 5. Irrigation District

APPROPRIATION OR DECREE NO.	NAME OF STREAM (SOURCE OF WATER)	NAME OF DITCH (WATER DELIVERED BY)	NO.	REGULAR FLOOD	PUMP RESERVOIR	PRESENT IRR. ACRES	IRRIGABLE ACRES	MAXIMUM IRR. ACRES
A 135	Yellowstone R	Rancher 12	2	Tr				
					Total			

Size and Capacity, Pump, Reservoir, etc.

Condition of System Good

Adequate Supply: Yes ✓ No ____ Explain

Topography River Valley (Pease Bottoms)

Remarks

Also in:	Plat No. ____ Twp. ____ Rge. ____	Plat No. ____ Twp. ____ Rge. ____	Plat No. ____ Twp. ____ Rge. ____
	Plat No. ____ Twp. ____ Rge. ____	Plat No. ____ Twp. ____ Rge. ____	Plat No. ____ Twp. ____ Rge. ____

Information From: Ralph Swanson + field

Over

APP. NO. DECREE NO.	NAME OF APPROPRIATOR TO WHOM DECREED	NAME OF STREAM	DATE APP. DATE PRIORITY	DATE FILED DATE DECREED	MINERS INCHES	IN USE

FORM D-1 — WESTERN LITHO. BILLINGS

STATE OF MONTANA

STATE ENGINEER'S OFFICE

WATER RESOURCES SURVEY

Township..... Range..... County.....

6	5	4	3	2	1
7	8	9	10	11	12
18	17	16	15	14	13
19	E 20	21	22	23	24
30	D 29	28	27	26	25
31	32	33	34	35	36

Township_____ Range_____ County_____

Parcel Number	Name of Owner	Address

Form WR-B
Reporter 20168 2M 12-49

Twp._____ Rge._____
Twp._____ Rge._____
Twp._____ Rge._____

STATE OF MONTANA

State Engineer's Office

WATER RESOURCES SURVEY

FARM MAP

County_____
Code No._____

Name of Land Owner.....Address.....
Name of Operator.....Address.....
Legal Description.....

☐ Irrigated Land ☐ Non-Irrigated Land ☐ Potential Land Under Existing Facilities

North

Code No. 20E System Rancher Ditch Source of Water Yellowstone R
Basin 4R Present 40 Potential 0 Maximum 40 R✓ F.....P.....G✓ S.....
Code No.....System.....Source of Water.....
Basin.....Present.....Potential.....Maximum.....R.....F.....P.....G.....S.....
Code No.....System.....Source of Water.....
Basin.....Present.....Potential.....Maximum.....R.....F.....P.....G.....S.....
Code No.....System.....Source of Water.....
Basin.....Present.....Potential.....Maximum.....R.....F.....P.....G.....S.....

If under Ditch Company, Irrigation District, or Government Project, state the number of shares or inches, acre feet, as the case may be in said system.....

NOTE: R—Denotes Regular Irrigation. F—Flood Irrigation. P—Water diverted by means of pumping. G—Water diverted by gravity. S—Stored Water.

Information from Dave Date 3-12-52

FORM F-1 REPORTER PRTG. & SUPPLY CO.

County Treasure, T. 6N R. 35E.

Plat No. 13

Farm Checked:

By Dave

Date 9-19-51

STATE OF MONTANA

State Engineer's Office

WATER RESOURCES SURVEY

Photo No. MA 30-103

Legal Land Owner Phil Isaac Address Miles City

Operator Fred Rankey Address

Water is delivered by:—

☐ (P.S.) 1. Private System; ☐ (D.C.) 2. Ditch Company; ☐ (S.W.C.B.) 3. State Project; ☐ (F.P.) 4. Federal Project; ☐ (I.D.) 5. Irrigation District

APPROPRIATION OR DECREE NO.	NAME OF STREAM (SOURCE OF WATER)	NAME OF DITCH (WATER DELIVERED BY)	NO.	REGULAR FLOOD	PUMP RESERVOIR	PRESENT IRR. ACRES	IRRIGABLE ACRES	MAXIMUM IRR. ACRES
137 A	yellowstone R	S.W.C.B #14	3	R	P	78	2	80
		102						
		?						
					Total			

Size and Capacity, Pump, Reservoir, etc.

Condition of System Good

Adequate Supply: Yes ✓ No Explain

Topography River Valley

Remarks

Also in:	Plat No. Twp. Rge.	Plat No. Twp. Rge.	Plat No. Twp. Rge.
	Plat No. Twp. Rge.	Plat No. Twp. Rge.	Plat No. Twp. Rge.

Information From: Fred Rankey

Over

APP. NO. DECREE NO.	NAME OF APPROPRIATOR TO WHOM DECREED	NAME OF STREAM	DATE APP. DATE PRIORITY	DATE FILED DATE DECREED	MINERS INCHES	IN USE
A 17	Craig Sullenger	Big Horn River	10-28-11	10-30-11	50,000	
135	Rancher Ditch Co.	Yellowstone River	1-5-04	4-24-04	6000	
	S.N.C.B. (Hysham W.U.A.) Buys water for 40, 20 and 20 acres					

FORM D-1— WESTERN LITHO. BILLINGS

STATE OF MONTANA

STATE ENGINEER'S OFFICE

WATER RESOURCES SURVEY

Township 6N Range 35E County Lincoln

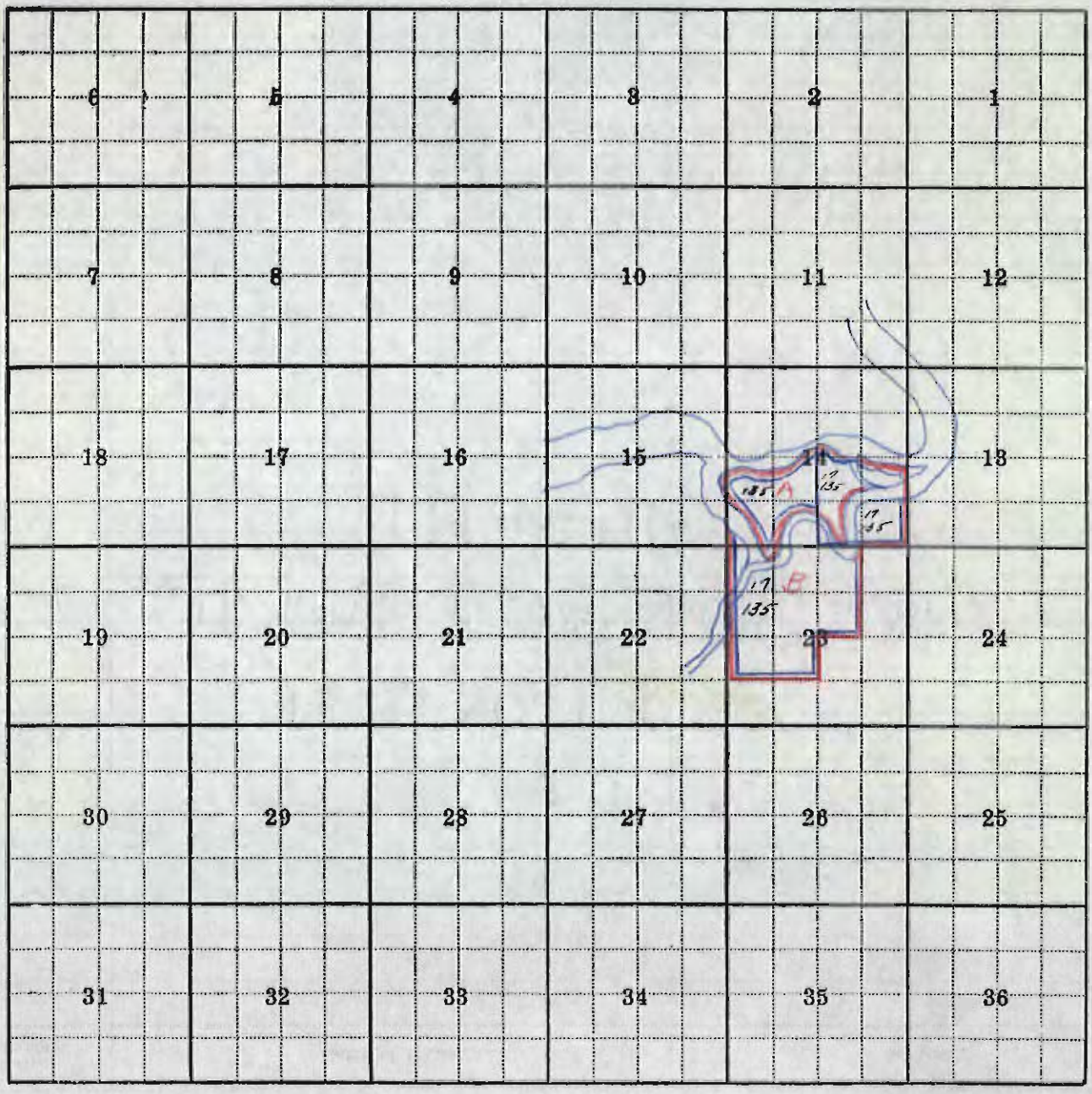

Township_____ Range_____ County_____

Parcel Number	Name of Owner	Address

Form WR-B
Reporter 20168 2M 12-49

Twp._____ Rge._____
Twp._____ Rge._____
Twp._____ Rge._____

STATE OF MONTANA

State Engineer's Office

WATER RESOURCES SURVEY

FARM MAP

County_____
Code No._____

Name of Land Owner.....Address.....
Name of Operator.....Address.....
Legal Description.....

☐ Irrigated Land ☐ Non-Irrigated Land ☐ Potential Land Under Existing Facilities

North

Code No. 23 B System H.W.U.A. Relief Canal Source of Water Yellowstone R.
Basin Y.R. Present 78 Potential 2 Maximum 80 R ✓ F ✓ P ✓ G ✓ S
Code No. System Source of Water
Basin Present Potential Maximum R F P G S
Code No. System Source of Water
Basin Present Potential Maximum R F P G S
Code No. System Source of Water
Basin Present Potential Maximum R F P G S

If under Ditch Company, Irrigation District, or Government Project, state the number of shares or inches, acre feet, as the case may be in said system.....

NOTE: R—Denotes Regular Irrigation. F—Flood Irrigation. P—Water diverted by means of pumping. G—Water diverted by gravity. S—Stored Water.

Information from DAP Date 3-13-52

FORM F-1 REPORTER PRTG. & SUPPLY CO.

County Treasure, T. 6N R. 35E.

Plat No. 13

Farm Checked:

By Dave

Date 9-11-57

STATE OF MONTANA

State Engineer's Office

WATER RESOURCES SURVEY

Photo No. MA 30-103

Legal Land Owner W. P. Isaac Address Myers

Operator Part opp by R. Rexford Address "

Water is delivered by:—

☐ (P.S.) 1. Private System; ☐ (D.C.) 2. Ditch Company; ☐ (S.W.C.B.) 3. State Project; ☐ (F.P.) 4. Federal Project; ☐ (I.D.) 5. Irrigation District

APPROPRIATION OR DECREE NO.	NAME OF STREAM (SOURCE OF WATER)	NAME OF DITCH (WATER DELIVERED BY)	NO	REGULAR FLOOD	PUMP RESERVOIR	PRESENT IRR. ACRES	IRRIGABLE ACRES	MAXIMUM IRR. ACRES
A 126	Yellowstone R (Rexford)	Pump Ditch	2	R	P	55	0	55
A 76 + A 135	Muggins Cr (Isaac)	Waste Rancher Ditch	1	R		54	45	99
					Total	109	45	154

Size and Capacity, Pump, Reservoir, etc.

Condition of System Good

Adequate Supply: Yes ✓ No ____ Explain

Topography River Valley

Remarks

Also in:	Plat No. ____ Twp. ____ Rge. ____	Plat No. ____ Twp. ____ Rge. ____	Plat No. ____ Twp. ____ Rge. ____
	Plat No. ____ Twp. ____ Rge. ____	Plat No. ____ Twp. ____ Rge. ____	Plat No. ____ Twp. ____ Rge. ____

Information From: W. P. Isaac + Ralph Rexford

Over

APP. NO. DECREE NO.	NAME OF APPROPRIATOR TO WHOM DECREED	NAME OF STREAM	DATE APP. DATE PRIORITY	DATE FILED DATE DECREED	MINERS INCHES	IN USE
A 76	Walter P. Isaac, L.F.Haveman & C.L.VanLuvanee	Muggins Creek	7- -33	10-13-40	160	
Pump 126	Josie Isaac est.	Yellowstone River	7- -14	10-12-40	50	
135	Rancher Ditch Co.	" "	1-5-04	4-24-04	6000	

FORM D-1— WESTERN LITHO., BILLINGS

STATE OF MONTANA

STATE ENGINEER'S OFFICE

WATER RESOURCES SURVEY

Township 6 N Range 35 E County Treasure

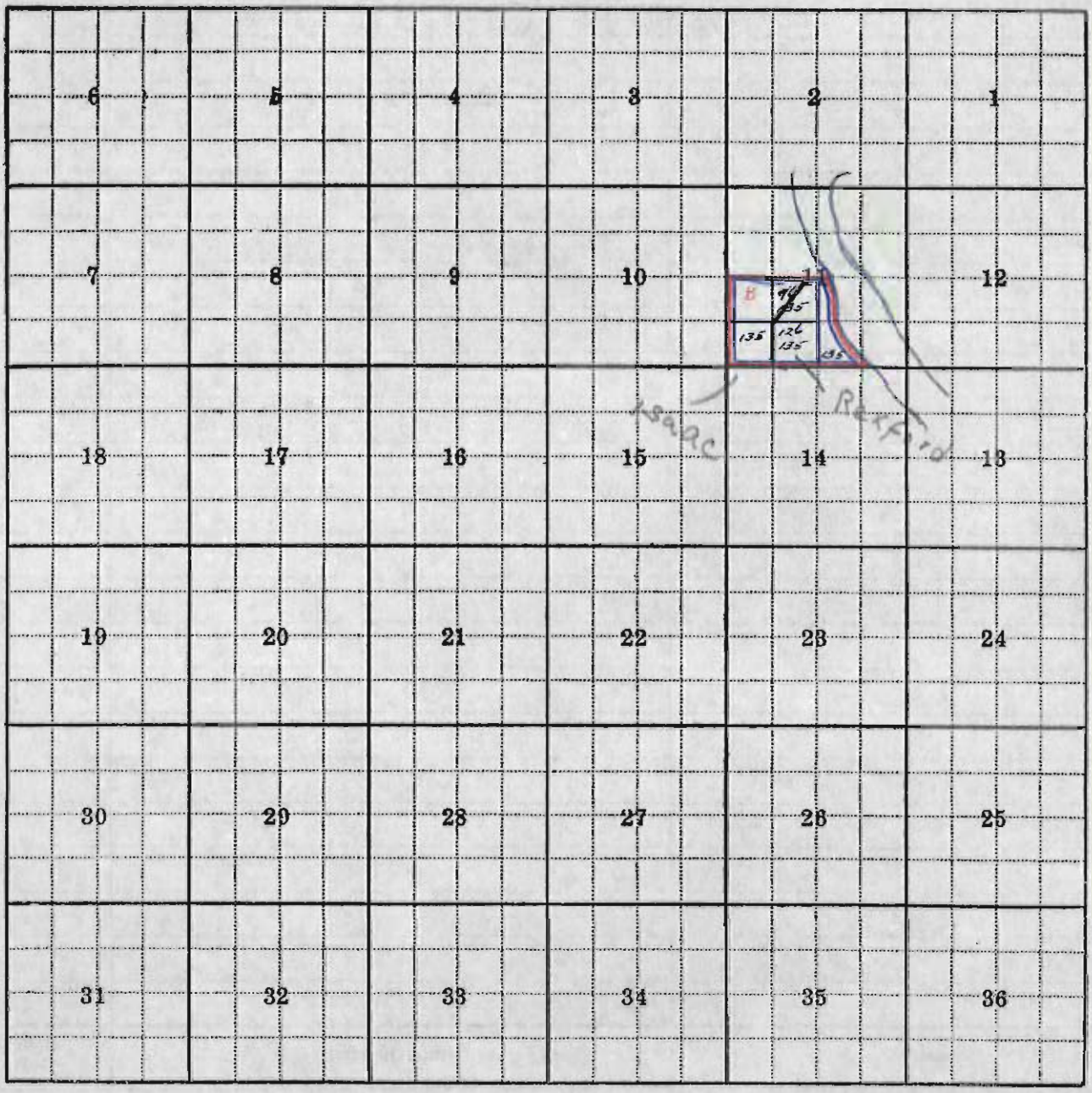

Township_____ Range_____ County_____

Parcel Number	Name of Owner	Address

Form WR-B
Reporter 20168 2M 12-49

Twp._____ Rge._____
Twp._____ Rge._____
Twp._____ Rge._____

STATE OF MONTANA

State Engineer's Office

WATER RESOURCES SURVEY

FARM MAP

County_____
Code No._____

Name of Land Owner.....Address.....
Name of Operator.....Address.....
Legal Description.....

☐ Irrigated Land ☐ Non-Irrigated Land ☐ Potential Land Under Existing Facilities

North

Code No. 11B System Rexford Pump Source of Water Yellowstone R.
Basin YR Present 55 Potential 0 Maximum 55 R ✓ F P ✓ G ✓ S
Code No. 11B System Rancher Ditch Source of Water Yellowstone R
Basin YR Present 54 Potential 45 Maximum 99 R ✓ F P G ✓ S
Code No. System Source of Water
Basin Present Potential Maximum R F P G S
Code No. System Source of Water
Basin Present Potential Maximum R F P G S

If under Ditch Company, Irrigation District, or Government Project, state the number of shares or inches, acre feet, as the case may be in said system.....

NOTE: R—Denotes Regular Irrigation. F—Flood Irrigation. P—Water diverted by means of pumping. G—Water diverted by gravity. S—Stored Water.

Information from DAD Date 3-12-58

FORM F-1 REPORTER PRTG. & SUPPLY CO.

County Treasure, T. 6N R. 35E.

Plat No. 13

Farm Checked:

By Dane

Date 9-11-57

STATE OF MONTANA

State Engineer's Office

WATER RESOURCES SURVEY

Photo No. MA 30-103

Legal Land Owner Elias Johnson Address Myers

Operator Fred Johnson Address

Water is delivered by:—

☐ (P.S.) 1. Private System; ☐ (D.C.) 2. Ditch Company; ☐ (S.W.C.B.) 3. State Project; ☐ (F.P.) 4. Federal Project; ☐ (I.D.) 5. Irrigation District

APPROPRIATION OR DECREE NO.	NAME OF STREAM (SOURCE OF WATER)	NAME OF DITCH (WATER DELIVERED BY)		NO	REGULAR FLOOD	PUMP RESERVOIR	PRESENT IRR. ACRES	IRRIGABLE ACRES	MAXIMUM IRR. ACRES
A 135	Yellowstone R.	Ranchers	80	2	R		180	0	180
						Total			

Size and Capacity, Pump, Reservoir, etc.

Condition of System Good

Adequate Supply: Yes ✓ No ____ Explain

Topography River Valley

Remarks

Also in:	Plat No. ____ Twp. ____ Rge. ____	Plat No. ____ Twp. ____ Rge. ____	Plat No. ____ Twp. ____ Rge. ____
	Plat No. ____ Twp. ____ Rge. ____	Plat No. ____ Twp. ____ Rge. ____	Plat No. ____ Twp. ____ Rge. ____

Information From: Ralph Swanson

Over

APP. NO. DECREE NO.	NAME OF APPROPRIATOR TO WHOM DECREED	NAME OF STREAM	DATE APP. DATE PRIORITY	DATE FILED DATE DECREED	MINERS INCHES	IN USE
A 135	Rancher Ditch Co.	Yellowstone River	1-5-04	4-24-04	6000	

FORM D-I— WESTERN LITHO. BILLINGS

STATE OF MONTANA

STATE ENGINEER'S OFFICE

WATER RESOURCES SURVEY

Township 6N Range 35E County Treasure

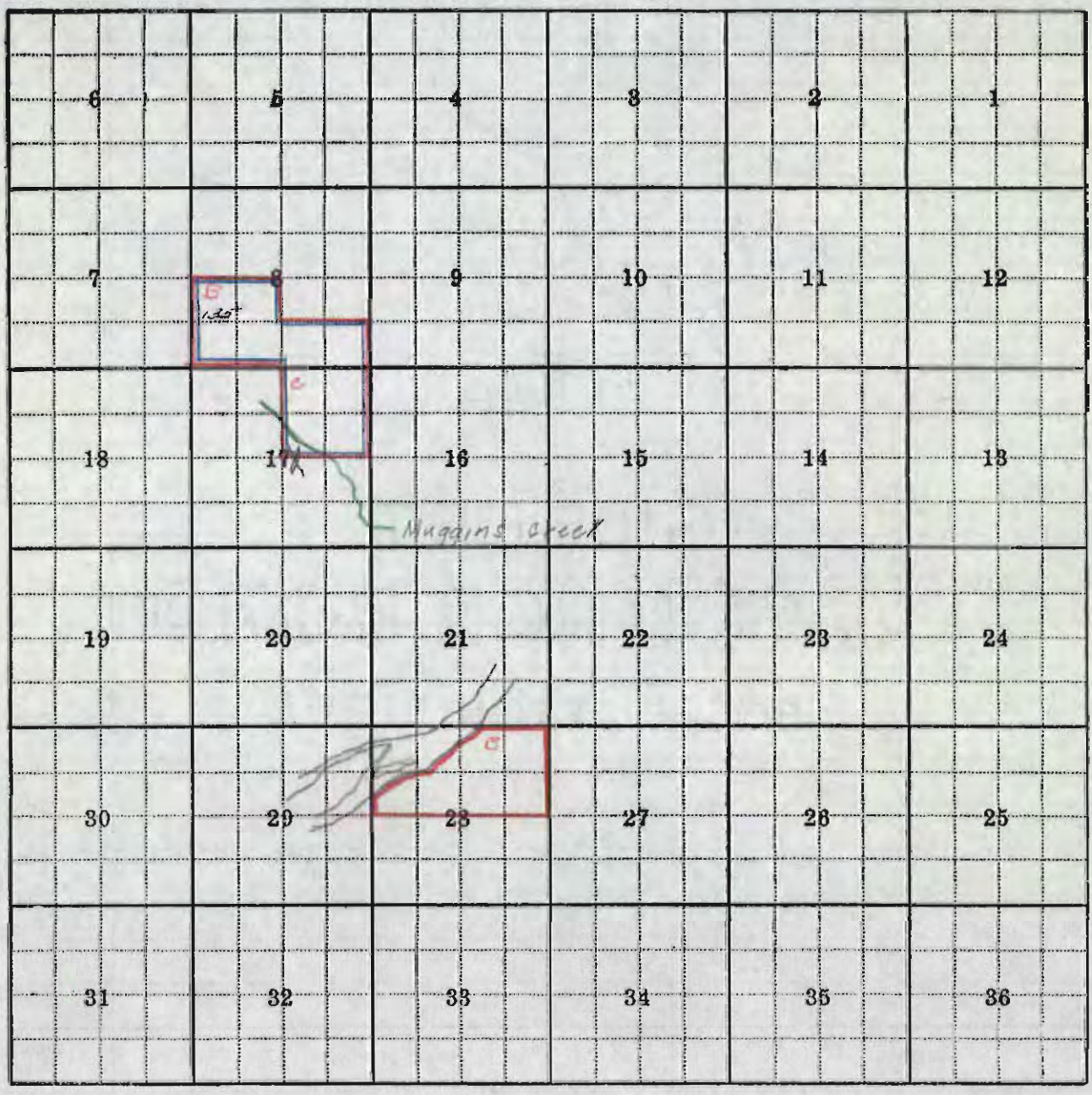

Township_____ Range_____ County_____

Parcel Number	Name of Owner	Address

Form WR-B
Reporter 20168 2M 12-49

Twp._____Rge._____
Twp._____Rge._____
Twp._____Rge._____

STATE OF MONTANA

State Engineer's Office

WATER RESOURCES SURVEY

FARM MAP

County_____
Code No._____

Name of Land Owner.....Address.....
Name of Operator.....Address.....
Legal Description.....

☐ Irrigated Land ☐ Non-Irrigated Land ☐ Potential Land Under Existing Facilities

North

Code No. 8B-17C System Rancher Ditch Source of Water Yellowstone R.
Basin Y.R. Present 180 Potential 0 Maximum 180 R ✓ F.....P.....G ✓ S.....
Code No.....System.....Source of Water.....
Basin.....Present.....Potential.....Maximum.....R.....F.....P.....G.....S.....
Code No.....System.....Source of Water.....
Basin.....Present.....Potential.....Maximum.....R.....F.....P.....G.....S.....
Code No.....System.....Source of Water.....
Basin.....Present.....Potential.....Maximum.....R.....F.....P.....G.....S.....

If under Ditch Company, Irrigation District, or Government Project, state the number of shares or inches, acre feet, as the case may be in said system.....

NOTE: R—Denotes Regular Irrigation. F—Flood Irrigation. P—Water diverted by means of pumping. G—Water diverted by gravity. S—Stored Water.

Information from [signature] Date 3-11-52

FORM F-1 REPORTER PRTG. & SUPPLY CO.

County Treasure, T. 6N R. 35E

Plat No. 13

Farm Checked:

By Dave

Date 9-11-57

STATE OF MONTANA

State Engineer's Office

WATER RESOURCES SURVEY

Photo No. MA 30-103

Legal Land Owner Fred Johnson Address Myers

Operator Address

Water is delivered by:—

☐ (P.S.) 1. Private System; ☐ (D.C.) 2. Ditch Company; ☐ (S.W.C.B.) 3. State Project; ☐ (F.P.) 4. Federal Project; ☐ (I.D.) 5. Irrigation District

APPROPRIATION OR DECREE NO.	NAME OF STREAM (SOURCE OF WATER)	NAME OF DITCH (WATER DELIVERED BY)		NO.	REGULAR FLOOD	PUMP RESERVOIR	PRESENT IRR. ACRES	IRRIGABLE ACRES	MAXIMUM IRR. ACRES
A-135	Yellowstone R.	Ranches	30	2	R		80	0	80
						Total			

Size and Capacity, Pump, Reservoir, etc.

Condition of System Good

Adequate Supply: Yes ✓ No. Explain

Topography River Valley

Remarks

Also in:	Plat No. Twp. Rge.	Plat No. Twp. Rge.	Plat No. Twp. Rge.
	Plat No. Twp. Rge.	Plat No. Twp. Rge.	Plat No. Twp. Rge.

Information From: Ralph Swanson

Over

APP. NO. DECREE NO.	NAME OF APPROPRIATOR TO WHOM DECREED	NAME OF STREAM	DATE APP. DATE PRIORITY	DATE FILED DATE DECREED	MINERS INCHES	IN USE
A 135	Rancher Ditch Co.	Yellowstone River	1-5-04	4-24-04	6000	

FORM D-1— WESTERN LITHO. BILLINGS

STATE OF MONTANA

STATE ENGINEER'S OFFICE

WATER RESOURCES SURVEY

Township 6N Range 35 E County Lincoln

6	5	4	3	2	1
7	8	9	10	11	12
18	17	16	15	14	13
19	20	21	22	23	24
30	29	28	27	26	25
31	32	33	34	35	36

Township_____ Range_____ County_____

Parcel Number	Name of Owner	Address

Form WR-B
Reporter 20168 2M 12-49

Twp._____ Rge._____
Twp._____ Rge._____
Twp._____ Rge._____

STATE OF MONTANA

State Engineer's Office

WATER RESOURCES SURVEY

FARM MAP

County_____
Code No._____

Name of Land Owner.....Address.....
Name of Operator.....Address.....
Legal Description.....

☐ Irrigated Land ☐ Non-Irrigated Land ☐ Potential Land Under Existing Facilities

North

Code No. 16B System Rancher Ditch Source of Water Yellowstone R.
Basin Y.R. Present 80 Potential 0 Maximum 80 R✓ F.....P.....G✓ S.....
Code No.....System.....Source of Water.....
Basin.....Present.....Potential.....Maximum.....R.....F.....P.....G.....S.....
Code No.....System.....Source of Water.....
Basin.....Present.....Potential.....Maximum.....R.....F.....P.....G.....S.....
Code No.....System.....Source of Water.....
Basin.....Present.....Potential.....Maximum.....R.....F.....P.....G.....S.....

If under Ditch Company, Irrigation District, or Government Project, state the number of shares or inches, acre feet, as the case may be in said system.....

NOTE: R—Denotes Regular Irrigation. F—Flood Irrigation. P—Water diverted by means of pumping. G—Water diverted by gravity. S—Stored Water.

Information from DRP Date 3-11-52

FORM F-1 REPORTER PRTG. & SUPPLY CO.

County Treasure, T. 6N R. 35E

Plat No.

Farm Checked:

Photo No. MA-30-103

By Dave

Date 9-11-57

STATE OF MONTANA

State Engineer's Office

WATER RESOURCES SURVEY

Legal Land Owner Frances Kimball Address Myers

Operator Address

Water is delivered by:—

☐ (P.S.) 1. Private System; ☑ (D.C.) 2. Ditch Company; ☐ (S.W.C.B.) 3. State Project; ☐ (F.P.) 4. Federal Project; ☐ (I.D.) 5. Irrigation District

APPROPRIATION OR DECREE NO.	NAME OF STREAM (SOURCE OF WATER)	NAME OF DITCH (WATER DELIVERED BY)	NO	REGULAR FLOOD	PUMP RESERVOIR	PRESENT IRR. ACRES	IRRIGABLE ACRES	MAXIMUM IRR. ACRES
H135	Yellowstone R	Rancher 54	2	R		140		
					Total			

Size and Capacity, Pump, Reservoir, etc.

Condition of System Good

Adequate Supply: Yes ✓ No Explain

Topography River Valley

Remarks

Also in:	Plat No. Twp. Rge.	Plat No. Twp. Rge.	Plat No. Twp. Rge.
	Plat No. Twp. Rge.	Plat No. Twp. Rge.	Plat No. Twp. Rge.

Information From: Ralph Swanson

Over

APP. NO. DECREE NO.	NAME OF APPROPRIATOR TO WHOM DECREED	NAME OF STREAM	DATE APP. DATE PRIORITY	DATE FILED DATE DECREED	MINERS INCHES	IN USE

FORM D-1— WESTERN LITHO, BILLINGS

STATE OF MONTANA

STATE ENGINEER'S OFFICE

WATER RESOURCES SURVEY

Township 6 N Range 35 E County Treasure

6	5	4	3	2	1
7	8	9	10	11	12
18	17	16	15	14	13
19	20 F	21	22	23	24
30	29	28	27	26	25
31	32	33	34	35	36

Township_____ Range_____ County_____

Parcel Number	Name of Owner	Address

Form WR-B
Reporter 20168 2M 12-49

Twp._____Rge._____
Twp._____Rge._____
Twp._____Rge._____

STATE OF MONTANA

State Engineer's Office

WATER RESOURCES SURVEY

FARM MAP

County_____
Code No._____

Name of Land Owner.....Address.....
Name of Operator.....Address.....
Legal Description.....

☐ Irrigated Land ☐ Non-Irrigated Land ☐ Potential Land Under Existing Facilities

North

Code No. 20F System Rancher Ditch Source of Water Yellowstone R.
Basin Y.R. Present 140 Potential 0 Maximum 140 R ✓ F.....P.....G ✓ S.....
Code No.....System.....Source of Water.....
Basin.....Present.....Potential.....Maximum.....R.....F.....P.....G.....S.....
Code No.....System.....Source of Water.....
Basin.....Present.....Potential.....Maximum.....R.....F.....P.....G.....S.....
Code No.....System.....Source of Water.....
Basin.....Present.....Potential.....Maximum.....R.....F.....P.....G.....S.....

If under Ditch Company, Irrigation District, or Government Project, state the number of shares or inches, acre feet, as the case may be in said system.....

NOTE: R—Denotes Regular Irrigation. F—Flood Irrigation. P—Water diverted by means of pumping. G—Water diverted by gravity. S—Stored Water.

Information from DAP Date 3-10-52

FORM F-1 REPORTER PRTG. & SUPPLY CO.

County Treasure, T. 6N R. 35E.

Plat No. 13

Farm Checked:

By Dave

Date 9-19-57

STATE OF MONTANA

State Engineer's Office

WATER RESOURCES SURVEY

Photo No. MA 9-152

Legal Land Owner O. A. Kolb Address Hysham

Operator _____ Address _____

Water is delivered by:—

☐ (P.S.) 1. Private System; ☐ (D.C.) 2. Ditch Company; ☐ (S.W.C.B.) 3. State Project; ☐ (F.P.) 4. Federal Project; ☐ (I.D.) 5. Irrigation District

APPROPRIATION OR DECREE NO.	NAME OF STREAM (SOURCE OF WATER)	NAME OF DITCH (WATER DELIVERED BY)	NO.	REGULAR FLOOD	PUMP RESERVOIR	PRESENT IRR. ACRES	IRRIGABLE ACRES	MAXIMUM IRR. ACRES
128	Yellowstone Slough	Private pumps		R	P	40	0	40
					Total	40	0	40

Size and Capacity, Pump, Reservoir, etc. 8" cent. Fairbanks Morse 15 HP Elect.
10" turbine " " 20 HP "

Condition of System Good

Adequate Supply: Yes ✓ No ____ Explain _____

Topography River Bottom

Remarks _____

Also in:	Plat No. ____ Twp. ____ Rge. ____	Plat No. ____ Twp. ____ Rge. ____	Plat No. ____ Twp. ____ Rge. ____
	Plat No. ____ Twp. ____ Rge. ____	Plat No. ____ Twp. ____ Rge. ____	Plat No. ____ Twp. ____ Rge. ____

Information From: O. A. Kolb

Over

APP. NO. DECREE NO.	NAME OF APPROPRIATOR TO WHOM DECREED	NAME OF STREAM	DATE APP. DATE PRIORITY	DATE FILED DATE DECREED	MINERS INCHES	IN USE
A 121	Box Elder Irrig. District	Yellowstone River	1-10-20	1-20-20	5000	
125	Hysham Co-op. Ditch Co.	" "	12-6-07	12-21-07	5000	
OK 128	O A. Kolb	" "	2-16-21	2-17-21	4CFS	
135	Rancher Ditch Co.	" "	1-5-04	4-24-04	6000	

FORM D-1— WESTERN LITHO, BILLINGS

STATE OF MONTANA

STATE ENGINEER'S OFFICE

WATER RESOURCES SURVEY

Township 6N Range 35 E County Treasure

6	5	4	3	2	1
7	8	9	10	11	12
18	17	16	15	14	13
19	20	21	22	23	24
30	29	28	27	26	25
31	32	33	34	35	36

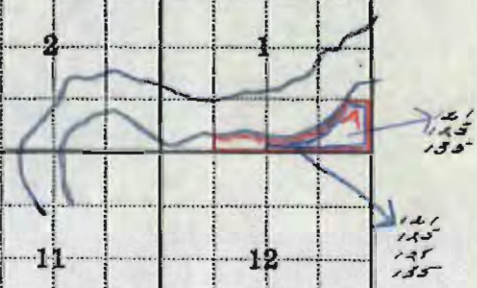

Township_____ Range_____ County_____

Parcel Number	Name of Owner	Address

Form WR-B
Reporter 20168 2M 12-49

Twp._____ Rge._____
Twp._____ Rge._____
Twp._____ Rge._____

STATE OF MONTANA

State Engineer's Office

WATER RESOURCES SURVEY

FARM MAP

County_____
Code No._____

Name of Land Owner.....Address.....
Name of Operator.....Address.....
Legal Description.....

☐ Irrigated Land ☐ Non-Irrigated Land ☐ Potential Land Under Existing Facilities

North

Code No. 1A System. Kolb Pump Source of Water. Yellowstone R
Basin. Y.R. Present. 40 Potential. 0 Maximum. 40 R. ✓ F. P. ✓ G. ✓ S.
Code No. System. Source of Water.
Basin. Present. Potential. Maximum. R. F. P. G. S.
Code No. System. Source of Water.
Basin. Present. Potential. Maximum. R. F. P. G. S.
Code No. System. Source of Water.
Basin. Present. Potential. Maximum. R. F. P. G. S.

If under Ditch Company, Irrigation District, or Government Project, state the number of shares or inches, acre feet, as the case may be in said system.....

NOTE: R—Denotes Regular Irrigation. F—Flood Irrigation. P—Water diverted by means of pumping. G—Water diverted by gravity. S—Stored Water.

Information from DOP Date. 3-12-52

FORM F-1 REPORTER PRTG. & SUPPLY CO.

County Treasure, T. 6N R. 35E.

Plat No. 13

Farm Checked:

By Dave

Date 9-19-57

STATE OF MONTANA

State Engineer's Office

WATER RESOURCES SURVEY

Photo No. MA 9-153

Legal Land Owner L. M. Mead Address Hysham

Operator Address

Water is delivered by:—

☐ (P.S.) 1. Private System; ☐ (D.C.) 2. Ditch Company; ☐ (S.W.C.B.) 3. State Project; ☐ (F.P.) 4. Federal Project; ☐ (I.D.) 5. Irrigation District

APPROPRIATION OR DECREE NO.	NAME OF STREAM (SOURCE OF WATER)	NAME OF DITCH (WATER DELIVERED BY)	NO.	REGULAR FLOOD	PUMP RESERVOIR	PRESENT IRR. ACRES	IRRIGABLE ACRES	MAXIMUM IRR. ACRES
137A	Yellowstone R	SWCB # 104	3			44	0	44
"	" "	" # 202						
132	" "	Private pump	1	R	P	132	0	132
					Total	176	0	176

Size and Capacity, Pump, Reservoir, etc. 8" Cent. 50 HP Fairbanks Morse 50' Lift

Condition of System Good

Adequate Supply: Yes ✓ No ____ Explain

Topography River Valley

Remarks

Also in:	Plat No. 14 Twp. 6N Rge. 36E	Plat No. ____ Twp. ____ Rge. ____	Plat No. ____ Twp. ____ Rge. ____
	Plat No. ____ Twp. ____ Rge. ____	Plat No. ____ Twp. ____ Rge. ____	Plat No. ____ Twp. ____ Rge. ____

Information From: Mrs. L. M. Mead

Over

APP. NO. DECREE NO.	NAME OF APPROPRIATOR TO WHOM DECREED	NAME OF STREAM	DATE APP. DATE PRIORITY	DATE FILED DATE DECREED	MINERS INCHES	IN USE
A 17	Craig Sullenger	Big Horn River	10-28-11	10-30-11	50000	
121	Box Elder Irrig. District	Yellowstone River	1-10-20	1-20-20	5000	
125	Hysham Co-op. Ditch Co.	" "	12-6-07	12-21-07	5000	
132	I. P. Mead	" "	5- 30	10-11-40	6000	
135	Rancher Ditch Co.	" "	1-5-04	4-24-04	6000	
	S.N.C.B. (Hysham N.U.A.) Buys water for 35 + 20 acres					

FORM D-1— WESTERN LITHO, BILLINGS

STATE OF MONTANA

STATE ENGINEER'S OFFICE

WATER RESOURCES SURVEY

Township 6 N Range 35 E County Treasure

6	5	4	3	2	1
7	8	9	10	11	12
18	17	16	15	14	13 D
19	20	21	22	23	24
30	29	28	27	26	25
31	32	33	34	35	36

Township_____ Range_____ County_____

Parcel Number	Name of Owner	Address

Form WR-B
Reporter 20168 2M 12-49

Twp._____ Rge._____
Twp._____ Rge._____
Twp._____ Rge._____

STATE OF MONTANA

State Engineer's Office

WATER RESOURCES SURVEY

FARM MAP

County_____
Code No._____

Name of Land Owner.....Address.....
Name of Operator.....Address.....
Legal Description.....

☐ Irrigated Land ☐ Non-Irrigated Land ☐ Potential Land Under Existing Facilities

North

Code No. 13D System HWUA Relief Canal Source of Water Yellowstone R
Basin YR Present 44 Potential 0 Maximum 44 R ✓ F P ✓ G ✓ S
Code No. 13D System Mead Pump Ditch Source of Water Yellowstone R
Basin YR Present 132 Potential 0 Maximum 132 R ✓ F P ✓ G S
Code No. System Source of Water
Basin Present Potential Maximum R F P G S
Code No. System Source of Water
Basin Present Potential Maximum R F P G S

If under Ditch Company, Irrigation District, or Government Project, state the number of shares or inches, acre feet, as the case may be in said system.....

NOTE: R—Denotes Regular Irrigation. F—Flood Irrigation. P—Water diverted by means of pumping. G—Water diverted by gravity. S—Stored Water.

Information from DAP Date 3-13-52

FORM F-1 REPORTER PRTG. & SUPPLY CO.

County Treasure T. 6N R. 35E

Plat No.

Farm Checked:

Photo No. MA-30-103

By Dave

Date 9-11-57

STATE OF MONTANA

State Engineer's Office

WATER RESOURCES SURVEY

Legal Land Owner Anfid Muri Address Myers

Operator Address

Water is delivered by:—

☐ (P.S.) 1. Private System; ☐ (D.C.) 2. Ditch Company; ☐ (S.W.C.B.) 3. State Project; ☐ (F.P.) 4. Federal Project; ☐ (I.D.) 5. Irrigation District

APPROPRIATION OR DECREE NO.	NAME OF STREAM (SOURCE OF WATER)	NAME OF DITCH (WATER DELIVERED BY)	NO	REGULAR FLOOD	PUMP RESERVOIR	PRESENT IRR. ACRES	IRRIGABLE ACRES	MAXIMUM IRR. ACRES
4135	Yellowstone R	Rancher 50	2	R		130		
					Total			

Size and Capacity, Pump, Reservoir, etc.

Condition of System Good

Adequate Supply: Yes ✓ No Explain

Topography River Valley

Remarks

Also in:	Plat No. Twp. Rge.	Plat No. Twp. Rge.	Plat No. Twp. Rge.
	Plat No. Twp. Rge.	Plat No. Twp. Rge.	Plat No. Twp. Rge.

Information From: Ralph Simmons

Over

APP. NO. DECREE NO.	NAME OF APPROPRIATOR TO WHOM DECREED	NAME OF STREAM	DATE APP. DATE PRIORITY	DATE FILED DATE DECREED	MINERS INCHES	IN USE

FORM D-1— WESTERN LITHO, BILLINGS

STATE OF MONTANA

STATE ENGINEER'S OFFICE

WATER RESOURCES SURVEY

Township 6 N Range 35 E County Treasure

6	5	4	3	2	1
7	8	9	10	11	12
18	17	16	15	14	13
19	20	21 D	22	23	24
30	29	28	27	26	25
31	32	33	34	35	36

Township_____ Range_____ County_____

Parcel Number	Name of Owner	Address

Form WR-B
Reporter 20168 2M 12-49

Twp._____ Rge._____
Twp._____ Rge._____
Twp._____ Rge._____

STATE OF MONTANA

State Engineer's Office

WATER RESOURCES SURVEY

FARM MAP

County_____
Code No._____

Name of Land Owner.....Address.....
Name of Operator.....Address.....
Legal Description.....

☐ Irrigated Land ☐ Non-Irrigated Land ☐ Potential Land Under Existing Facilities

North

Code No. 21D System Rancher Ditch Source of Water Yellowstone R
Basin Y.R. Present 130 Potential 0 Maximum 130 R ✓ F.....P.....G ✓ S.....
Code No.....System.....Source of Water.....
Basin.....Present.....Potential.....Maximum.....R.....F.....P.....G.....S.....
Code No.....System.....Source of Water.....
Basin.....Present.....Potential.....Maximum.....R.....F.....P.....G.....S.....
Code No.....System.....Source of Water.....
Basin.....Present.....Potential.....Maximum.....R.....F.....P.....G.....S.....

If under Ditch Company, Irrigation District, or Government Project, state the number of shares or inches, acre feet, as the case may be in said system.....

NOTE: R—Denotes Regular Irrigation. F—Flood Irrigation. P—Water diverted by means of pumping. G—Water diverted by gravity. S—Stored Water.

Information from [signature] Date 3-10-52

FORM F-1 REPORTER PRTG. & SUPPLY CO.

County Treasure, T. 6N R. 35E.

Plat No. 13

Farm Checked:

By Clare

Date 9-18-51

STATE OF MONTANA

State Engineer's Office

WATER RESOURCES SURVEY

Photo No. MA 30-103

Legal Land Owner Annie E. Myron Address South Dakota

Operator George Bower Address

Water is delivered by:—

☐ (P.S.) 1. Private System; ☐ (D.C.) 2. Ditch Company; ☐ (S.W.C.B.) 3. State Project; ☐ (F.P.) 4. Federal Project; ☐ (I.D.) 5. Irrigation District

APPROPRIATION OR DECREE NO.	NAME OF STREAM (SOURCE OF WATER)	NAME OF DITCH (WATER DELIVERED BY)	NO.	REGULAR FLOOD	PUMP RESERVOIR	PRESENT IRR. ACRES	IRRIGABLE ACRES	MAXIMUM IRR. ACRES
137 A	Yellowstone R	H.W.U.A. Canal	3	R	P	0	35	35
					Total			

Size and Capacity, Pump, Reservoir, etc.

Condition of System

Adequate Supply: Yes ✓ No Explain Not Developed in 1951

Topography River Valley

Remarks

Also in:	Plat No. Twp. Rge.	Plat No. Twp. Rge.	Plat No. Twp. Rge.
	Plat No. Twp. Rge.	Plat No. Twp. Rge.	Plat No. Twp. Rge.

Information From: Field

Over

APP. NO. DECREE NO.	NAME OF APPROPRIATOR TO WHOM DECREED	NAME OF STREAM	DATE APP. DATE PRIORITY	DATE FILED DATE DECREED	MINERS INCHES	IN USE
A 17	Craig Sullenger	Big Horn River	10-28-11	10-30-11	50000	
135	Rancher Ditch Co.	Yellowstone River	1-5-04	4-24-04	6000	

FORM D-1— WESTERN LITHO. BILLINGS

STATE OF MONTANA

STATE ENGINEER'S OFFICE

WATER RESOURCES SURVEY

Township 6 N Range 35 E County Treasure

6	5	4	3	2	1
7	8	9	10	11	12
18	17	16	15	14	13
19	20	21	22	23	24
30	29	28	27	26	25
31	32	33	34	35	36

C

Township_____ Range_____ County_____

Parcel Number	Name of Owner	Address

Form WR-B
Reporter 20168 2M 12-49

Twp._____ Rge._____
Twp._____ Rge._____
Twp._____ Rge._____

STATE OF MONTANA

State Engineer's Office

WATER RESOURCES SURVEY

FARM MAP

County_____
Code No._____

Name of Land Owner.....Address.....
Name of Operator.....Address.....
Legal Description.....

☐ Irrigated Land ☐ Non-Irrigated Land ☐ Potential Land Under Existing Facilities

North

Code No. 23 C System. H.W.U.A. Relief Canal Source of Water Yellowstone R.
Basin Y.R. Present 0 Potential 35 Maximum 35 R F P G S
Code No. System. Source of Water.
Basin. Present. Potential. Maximum. R. F. P. G. S.
Code No. System. Source of Water.
Basin. Present. Potential. Maximum. R. F. P. G. S.
Code No. System. Source of Water.
Basin. Present. Potential. Maximum. R. F. P. G. S.

If under Ditch Company, Irrigation District, or Government Project, state the number of shares or inches, acre feet, as the case may be in said system.....

NOTE: R—Denotes Regular Irrigation. F—Flood Irrigation. P—Water diverted by means of pumping. G—Water diverted by gravity. S—Stored Water.

Information from DNP Date 3-13-58

FORM F-1 REPORTER PRTG. & SUPPLY CO.

County Treasure, T.6N R.35E.

Plat No. 13

Farm Checked:

By Dave

Date 9-11-57

STATE OF MONTANA

State Engineer's Office

WATER RESOURCES SURVEY

Photo No. MA 30-102

Legal Land Owner Wilson Newman Address Myers

Operator Address

Water is delivered by:—

☐ (P.S.) 1. Private System; ☐ (D.C.) 2. Ditch Company; ☐ (S.W.C.B.) 3. State Project; ☐ (F.P.) 4. Federal Project; ☐ (I.D.) 5. Irrigation District

APPROPRIATION OR DECREE NO.	NAME OF STREAM (SOURCE OF WATER)	NAME OF DITCH (WATER DELIVERED BY)	NO	REGULAR FLOOD	PUMP RESERVOIR	PRESENT IRR. ACRES	IRRIGABLE ACRES	MAXIMUM IRR. ACRES
A-135	Yellowstone R	Rancher 30	2	R		40	10	50
					Total			

Size and Capacity, Pump, Reservoir, etc.

Condition of System Good

Adequate Supply: Yes ✓ No Explain

Topography River Valley

Remarks

Also in:	Plat No. Twp. Rge.	Plat No. Twp. Rge.	Plat No. Twp. Rge.
	Plat No. Twp. Rge.	Plat No. Twp. Rge.	Plat No. Twp. Rge.

Information From: Ralph Swanson

Over

APP. NO. DECREE NO.	NAME OF APPROPRIATOR TO WHOM DECREED	NAME OF STREAM	DATE APP. DATE PRIORITY	DATE FILED DATE DECREED	MINERS INCHES	IN USE
A 135	Rancher Ditch Co.	Yellowstone River	1-5-04	4-24-04	6000	

FORM D-1— WESTERN LITHO, BILLINGS

STATE OF MONTANA

STATE ENGINEER'S OFFICE

WATER RESOURCES SURVEY

Township 6N Range 35E County Treasure

6	5	4	3	2	1
7	8	9	10	11	12
18	17	16	15	14	13
19	20	21	22	23	24
30	29	28	27	26	25
31	32	33	34	35	36

Township_____ Range_____ County_____

Parcel Number	Name of Owner	Address

Form WR-B
Reporter 20168 2M 12-49

Twp._____ Rge._____
Twp._____ Rge._____
Twp._____ Rge._____

STATE OF MONTANA

State Engineer's Office

WATER RESOURCES SURVEY

FARM MAP

County_____
Code No._____

Name of Land Owner..... Address.....
Name of Operator..... Address.....
Legal Description.....

☐ Irrigated Land ☐ Non-Irrigated Land ☐ Potential Land Under Existing Facilities

North

Code No. 2A System Rancher Ditch Source of Water Yellowstone R.
Basin Y.R. Present 40 Potential 10 Maximum 50 R. ✓ F. P. G. ✓ S.
Code No. System Source of Water
Basin Present Potential Maximum R. F. P. G. S.
Code No. System Source of Water
Basin Present Potential Maximum R. F. P. G. S.
Code No. System Source of Water
Basin Present Potential Maximum R. F. P. G. S.

If under Ditch Company, Irrigation District, or Government Project, state the number of shares or inches, acre feet, as the case may be in said system.....

NOTE: R—Denotes Regular Irrigation. F—Flood Irrigation. P—Water diverted by means of pumping. G—Water diverted by gravity. S—Stored Water.

Information from DR Date 12-11-52

FORM F-1 REPORTER PRTG. & SUPPLY CO.

County Treasure, T. 6N R. 35E. Plat No. 13

Farm Checked: STATE OF MONTANA Photo No. MA 30-103

By [illegible]

State Engineer's Office

Date 9-5-51

WATER RESOURCES SURVEY

160

Legal Land Owner Lewis J. Plotts Address Myers

Operator Address

Water is delivered by:—

☐ (P.S.) 1. Private System; ☐ (D.C.) 2. Ditch Company; ☐ (S.W.C.B.) 3. State Project; ☐ (F.P.) 4. Federal Project; ☐ (I.D.) 5. Irrigation District

APPROPRIATION OR DECREE NO.	NAME OF STREAM (SOURCE OF WATER)	NAME OF DITCH (WATER DELIVERED BY)	NO.	REGULAR FLOOD	PUMP RESERVOIR	PRESENT IRR. ACRES	IRRIGABLE ACRES	MAXIMUM IRR. ACRES
A 135	Yellowstone R.	Rancher 59 sh.	2	R		150	0	150
					Total			

Size and Capacity, Pump, Reservoir, etc.

Condition of System Good

Adequate Supply: Yes ✓ No Explain

Topography River Valley

Remarks

Also in:	Plat No. Twp. Rge.	Plat No. Twp. Rge.	Plat No. Twp. Rge.
	Plat No. Twp. Rge.	Plat No. Twp. Rge.	Plat No. Twp. Rge.

Information From: Ralph Swanson & Field Check

Over

APP. NO. DECREE NO.	NAME OF APPROPRIATOR TO WHOM DECREED	NAME OF STREAM	DATE APP. DATE PRIORITY	DATE FILED DATE DECREED	MINERS INCHES	IN USE
A 135	Rancher Ditch Co.	Yellowstone River	1-5-04	4-24-04	6000	

FORM D-1— WESTERN LITHO. BILLINGS

STATE OF MONTANA

STATE ENGINEER'S OFFICE

WATER RESOURCES SURVEY

Township 6 N Range 35 E County Dawson

6	5	4	3	2	1
7	8	9	10	11	12
18	17	16	15	14	13
19	20	21	22	23	24
30	29	28	27	26	25
31	32	33	34	35	36

Township_____ Range_____ County_____

Parcel Number	Name of Owner	Address

Form WR-B
Reporter 20168 2M 12-49

Twp._____ Rge._____
Twp._____ Rge._____
Twp._____ Rge._____

STATE OF MONTANA

State Engineer's Office

WATER RESOURCES SURVEY

FARM MAP

County_____
Code No._____

Name of Land Owner.....Address.....
Name of Operator.....Address.....
Legal Description.....
.....

☐ Irrigated Land ☐ Non-Irrigated Land ☐ Potential Land Under Existing Facilities

North

Code No. 16 C System Rancher Ditch Source of Water Yellowstone R.
Basin Y.R. Present 150 Potential 0 Maximum 150 R ✓ F.....P.....G ✓ S.....
Code No.....System.....Source of Water.....
Basin.....Present.....Potential.....Maximum.....R.....F.....P.....G.....S.....
Code No.....System.....Source of Water.....
Basin.....Present.....Potential.....Maximum.....R.....F.....P.....G.....S.....
Code No.....System.....Source of Water.....
Basin.....Present.....Potential.....Maximum.....R.....F.....P.....G.....S.....

If under Ditch Company, Irrigation District, or Government Project, state the number of shares or inches, acre feet, as the case may be in said system.....

NOTE: R—Denotes Regular Irrigation. F—Flood Irrigation. P—Water diverted by means of pumping. G—Water diverted by gravity. S—Stored Water.

Information from NP Date 5-11-52

FORM F-1 REPORTER PRTG. & SUPPLY CO.

County Treasure, T. 6N R. 35E.

Plat No. 13

Farm Checked:

By Dave

Date 9-11-51

STATE OF MONTANA

State Engineer's Office

WATER RESOURCES SURVEY

Photo No. MA 30-103

Legal Land Owner ~~Rex~~ Rexford, Ralph Address Myers

Operator Ralph Rexford Address

Water is delivered by:—

☐ (P.S.) 1. Private System; ☐ (D.C.) 2. Ditch Company; ☐ (S.W.C.B.) 3. State Project; ☐ (F.P.) 4. Federal Project; ☐ (I.D.) 5. Irrigation District

APPROPRIATION OR DECREE NO.	NAME OF STREAM (SOURCE OF WATER)	NAME OF DITCH (WATER DELIVERED BY)	NO	REGULAR FLOOD	PUMP RESERVOIR	PRESENT IRR. ACRES	IRRIGABLE ACRES	MAXIMUM IRR. ACRES
None	Yellowstone R	Pump Ditch	1	R	P	80	0	80
					Total			

Size and Capacity, Pump, Reservoir, etc. 6" cent. Gas. pump

Condition of System Good

Adequate Supply: Yes ✓ No ____ Explain

Topography River Valley

Remarks

Also in:	Plat No. ____ Twp. ____ Rge. ____	Plat No. ____ Twp. ____ Rge. ____	Plat No. ____ Twp. ____ Rge. ____
	Plat No. ____ Twp. ____ Rge. ____	Plat No. ____ Twp. ____ Rge. ____	Plat No. ____ Twp. ____ Rge. ____

Information From: Ralph Rexford

Over

APP. NO. DECREE NO.	NAME OF APPROPRIATOR TO WHOM DECREED	NAME OF STREAM	DATE APP. DATE PRIORITY	DATE FILED DATE DECREED	MINERS INCHES	IN USE
A 17	Craig Sullenger	Big Horn River	10-28-11	10-30-11	50000	
135	Rancher Ditch Co.	Yellowstone River	1-5-04	4-24-04	6000	

FORM D-1— WESTERN LITHO, BILLINGS

STATE OF MONTANA

STATE ENGINEER'S OFFICE

WATER RESOURCES SURVEY

Township 6 N Range 35 E County Lincoln

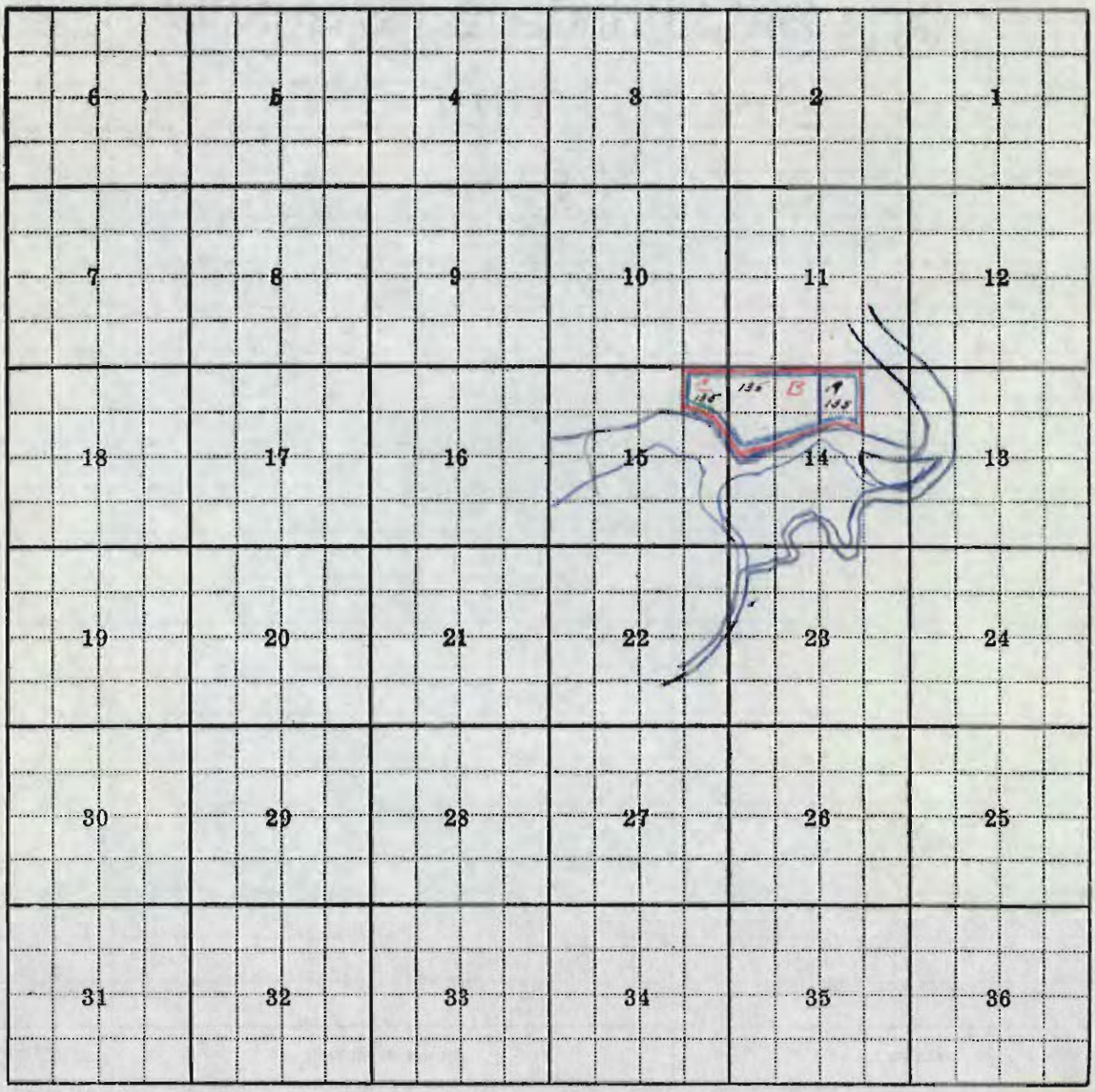

Township_____ Range_____ County_____

Parcel Number	Name of Owner	Address

Form WR-B
Reporter 20168 2M 12-49

Twp._____ Rge._____
Twp._____ Rge._____
Twp._____ Rge._____

STATE OF MONTANA

State Engineer's Office

WATER RESOURCES SURVEY

FARM MAP

County_____
Code No._____

Name of Land Owner.....Address.....
Name of Operator.....Address.....
Legal Description.....

☐ Irrigated Land ☐ Non-Irrigated Land ☐ Potential Land Under Existing Facilities

North

Code No. 14B System Rexford Pump Source of Water Yellowstone R
Basin VR Present 25 Potential 0 Maximum 80 R ✓ F ✓ P ✓ G ✓ S
Code No. System Source of Water
Basin Present Potential Maximum R F P G S
Code No. System Source of Water
Basin Present Potential Maximum R F P G S
Code No. System Source of Water
Basin Present Potential Maximum R F P G S

If under Ditch Company, Irrigation District, or Government Project, state the number of shares or inches, acre feet, as the case may be in said system.....

NOTE: R—Denotes Regular Irrigation. F—Flood Irrigation. P—Water diverted by means of pumping. G—Water diverted by gravity. S—Stored Water.

Information from DAP Date 3-12-52

FORM F-1 REPORTER PRTG. & SUPPLY CO.

County Treasure, T. 6N R. 35E.

Plat No. 13

Farm Checked:

By Dave

Date 9-11-57

STATE OF MONTANA

State Engineer's Office

WATER RESOURCES SURVEY

Photo No. MA 30-103

Legal Land Owner W. S Rexford Address

Operator % Joe Rexford Address Hysham

Water is delivered by:—

☐ (P.S.) 1. Private System; ☐ (D.C.) 2. Ditch Company; ☐ (S.W.C.B.) 3. State Project; ☐ (F.P.) 4. Federal Project; ☐ (I.D.) 5. Irrigation District

APPROPRIATION OR DECREE NO.	NAME OF STREAM (SOURCE OF WATER)	NAME OF DITCH (WATER DELIVERED BY)		NO	REGULAR FLOOD	PUMP RESERVOIR	PRESENT IRR. ACRES	IRRIGABLE ACRES	MAXIMUM IRR. ACRES
A-135	Yellowstone R.	Rancher	40	2	R		85	29	114
						Total	85	29	114

Size and Capacity, Pump, Reservoir, etc.

Condition of System Good

Adequate Supply: Yes ✓ No ____ Explain

Topography River Valley

Remarks

Also in:	Plat No. ____ Twp. ____ Rge. ____	Plat No. ____ Twp. ____ Rge. ____	Plat No. ____ Twp. ____ Rge. ____
	Plat No. ____ Twp. ____ Rge. ____	Plat No. ____ Twp. ____ Rge. ____	Plat No. ____ Twp. ____ Rge. ____

Information From: Joe Redford

Over

APP. NO. DECREE NO.	NAME OF APPROPRIATOR TO WHOM DECREED	NAME OF STREAM	DATE APP. DATE PRIORITY	DATE FILED DATE DECREED	MINERS INCHES	IN USE
A 135	Rancher Ditch Co.	Yellowstone River	1-5-04	4-24-04	6000	

FORM D-I— WESTERN LITHO, BILLINGS

STATE OF MONTANA

STATE ENGINEER'S OFFICE

WATER RESOURCES SURVEY

Township 6 N Range 35 E County Lincoln

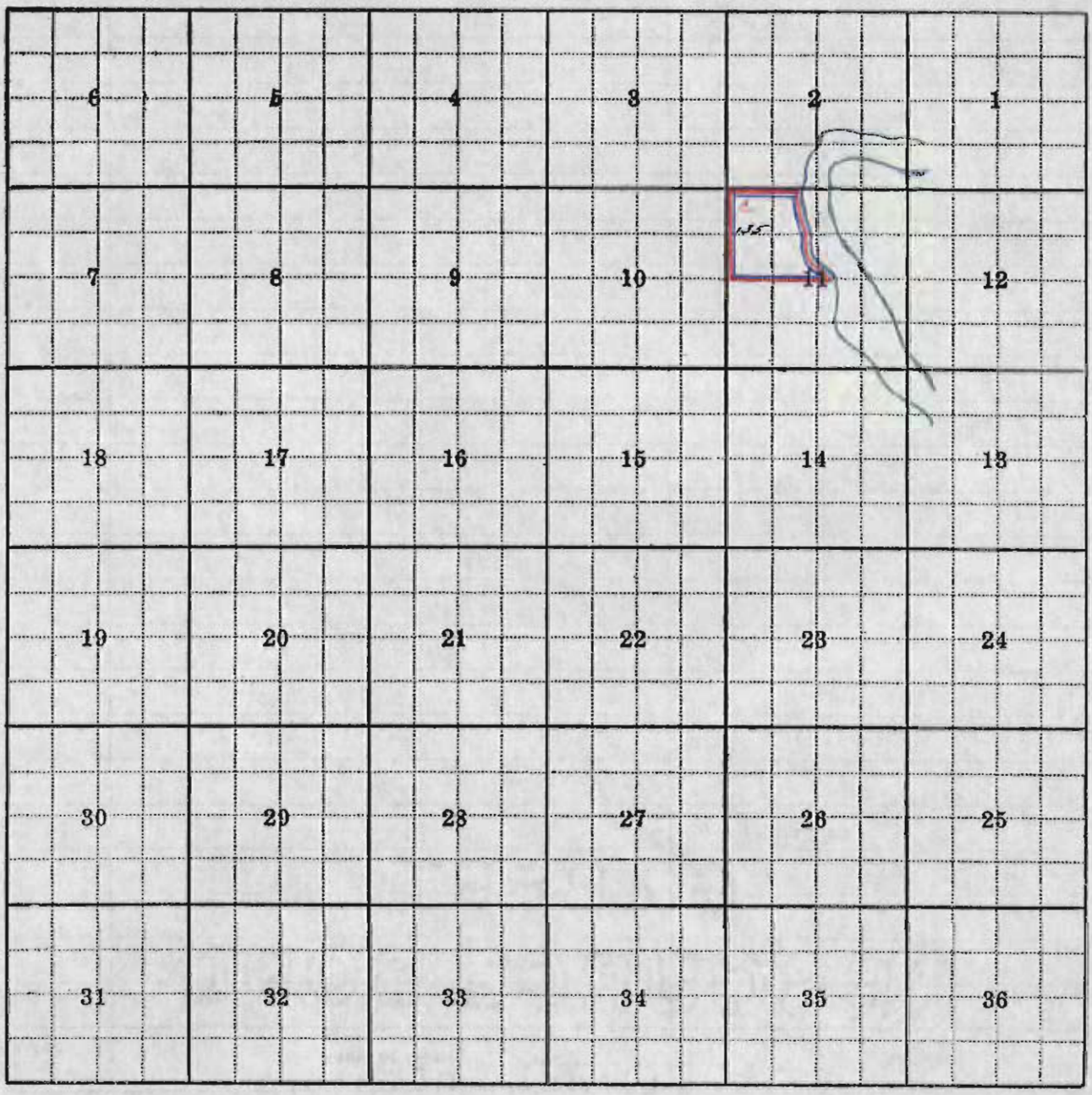

Township_____ Range_____ County_____

Parcel Number	Name of Owner	Address

Form WR-B
Reporter 20168 3M 12-49

Twp._____ Rge._____
Twp._____ Rge._____
Twp._____ Rge._____

STATE OF MONTANA

State Engineer's Office

WATER RESOURCES SURVEY

FARM MAP

County_____
Code No._____

Name of Land Owner.....Address.....
Name of Operator.....Address.....
Legal Description.....

☐ Irrigated Land ☐ Non-Irrigated Land ☐ Potential Land Under Existing Facilities

North

Code No. 11 C System Rancher Ditch Source of Water Yellowstone R
Basin YR Present 85 Potential 29 Maximum 114 R ✓ F ..... P ..... G ✓ S .....
Code No. ..... System ..... Source of Water .....
Basin ..... Present ..... Potential ..... Maximum ..... R ..... F ..... P ..... G ..... S .....
Code No. ..... System ..... Source of Water .....
Basin ..... Present ..... Potential ..... Maximum ..... R ..... F ..... P ..... G ..... S .....
Code No. ..... System ..... Source of Water .....
Basin ..... Present ..... Potential ..... Maximum ..... R ..... F ..... P ..... G ..... S .....

If under Ditch Company, Irrigation District, or Government Project, state the number of shares or inches, acre feet, as the case may be in said system.....

NOTE: R—Denotes Regular Irrigation. F—Flood Irrigation. P—Water diverted by means of pumping. G—Water diverted by gravity. S—Stored Water.

Information from DAP Date 3-12-52

FORM F-1 REPORTER PRTG. & SUPPLY CO.

County Treasure, T. 6N R. 35E.

Plat No. 13

Farm Checked:

By Dam

Date 9-18-57

STATE OF MONTANA

State Engineer's Office

WATER RESOURCES SURVEY

Photo No. MA 9-153

Legal Land Owner Erena Severson John Sherman Address ~~South Dakota~~ Hysham

Operator ~~George Bauer~~ Address

Water is delivered by:—

☐ (P.S.) 1. Private System; ☐ (D.C.) 2. Ditch Company; ☐ (S.W.C.B.) 3. State Project; ☐ (F.P.) 4. Federal Project; ☐ (I.D.) 5. Irrigation District

APPROPRIATION OR DECREE NO.	NAME OF STREAM (SOURCE OF WATER)	NAME OF DITCH (WATER DELIVERED BY)	NO.	REGULAR FLOOD	PUMP RESERVOIR	PRESENT IRR. ACRES	IRRIGABLE ACRES	MAXIMUM IRR. ACRES
120	Yellowstone R.	Private Ditch	1	R	P	120	0	120
					Total			

Size and Capacity, Pump, Reservoir, etc. 6" water lifter pump (Electric)

Condition of System Good

Adequate Supply: Yes ✓ No ____ Explain

Topography River Valley

Remarks

Also in:	Plat No. ____ Twp. ____ Rge. ____	Plat No. ____ Twp. ____ Rge. ____	Plat No. ____ Twp. ____ Rge. ____
	Plat No. ____ Twp. ____ Rge. ____	Plat No. ____ Twp. ____ Rge. ____	Plat No. ____ Twp. ____ Rge. ____

Information From: Geo. Bauer

Over

APP. NO. DECREE NO.	NAME OF APPROPRIATOR TO WHOM DECREED	NAME OF STREAM	DATE APP. DATE PRIORITY	DATE FILED DATE DECREED	MINERS INCHES	IN USE
X A 17	Craig Sullenger	Big Horn River	10-28-11	10-30-11	50,000	
ok 120	Geo. R. Bauer	Main Stream	4- -37	10-12-40	-	✓
X 121	Box Elder Irrig. District	Yellowstone River	1-10-20	1-20-20	5000	
X 125	Hysham Co-op. Ditch Co.	" "	12-6-07	12-21-07	5000	

FORM D-I— WESTERN LITHO, BILLINGS

STATE OF MONTANA

STATE ENGINEER'S OFFICE

WATER RESOURCES SURVEY

Township 6 N Range 35 E County Treasure

6	5	4	3	2	1
7	8	9	10	11	12
18	17	16	15	14	13
19	20	21	22	23	24
30	29	28	27	26	25
31	32	33	34	35	36

Township_____ Range_____ County_____

Parcel Number	Name of Owner	Address

Form WR-B
Reporter 20168 2M 12-49

Twp._____ Rge._____
Twp._____ Rge._____
Twp._____ Rge._____

STATE OF MONTANA

State Engineer's Office

WATER RESOURCES SURVEY

FARM MAP

County_____
Code No._____

Name of Land Owner.....Address.....
Name of Operator.....Address.....
Legal Description.....

☐ Irrigated Land ☐ Non-Irrigated Land ☐ Potential Land Under Existing Facilities

North

Code No. 13E System Sherman Pump Source of Water Yellowstone R
Basin V.R. Present 120 Potential 0 Maximum 120 R. ✓ F. P. ✓ G. ✓ S.
Code No. System Source of Water
Basin Present Potential Maximum R. F. P. G. S.
Code No. System Source of Water
Basin Present Potential Maximum R. F. P. G. S.
Code No. System Source of Water
Basin Present Potential Maximum R. F. P. G. S.

If under Ditch Company, Irrigation District, or Government Project, state the number of shares or inches, acre feet, as the case may be in said system.....

NOTE: R—Denotes Regular Irrigation. F—Flood Irrigation. P—Water diverted by means of pumping. G—Water diverted by gravity. S—Stored Water.

Information from DRP Date 3-12-52

FORM F-1 REPORTER PRTG. & SUPPLY CO.

County Treasure, T. 6N R. 35E

Plat No. 13

Farm Checked:

STATE OF MONTANA

Photo No. MA 30-103

By None

State Engineer's Office

Date 9-5-51

WATER RESOURCES SURVEY

Legal Land Owner H. L. Stell et al Address Myers

Operator Address

Water is delivered by:—

☐ (P.S.) 1. Private System; ☐ (D.C.) 2. Ditch Company; ☐ (S.W.C.B.) 3. State Project; ☐ (F.P.) 4. Federal Project; ☐ (I.D.) 5. Irrigation District

APPROPRIATION OR DECREE NO.	NAME OF STREAM (SOURCE OF WATER)	NAME OF DITCH (WATER DELIVERED BY)	NO.	REGULAR FLOOD	PUMP RESERVOIR	PRESENT IRR. ACRES	IRRIGABLE ACRES	MAXIMUM IRR. ACRES
A 135	Yellowstone R.	Rancher 40	2	R		125	0	125
					Total			

Size and Capacity, Pump, Reservoir, etc.

Condition of System Good

Adequate Supply: Yes ✓ No Explain

Topography River Valley

Remarks

Also in:	Plat No. Twp. Rge.	Plat No. Twp. Rge.	Plat No. Twp. Rge.
	Plat No. Twp. Rge.	Plat No. Twp. Rge.	Plat No. Twp. Rge.

Information From: Ralph Swanson

Over

APP. NO. DECREE NO.	NAME OF APPROPRIATOR TO WHOM DECREED	NAME OF STREAM	DATE APP. DATE PRIORITY	DATE FILED DATE DECREED	MINERS INCHES	IN USE
A 135	Rancher Ditch Co.	Yellowstone R.	1-5-04	4-24-04	600	

FORM D-1— WESTERN LITHO. BILLINGS

STATE OF MONTANA

STATE ENGINEER'S OFFICE

WATER RESOURCES SURVEY

Township 6 N Range 35 E County Treasure

6	5	4	3	2	1
7	8	9	10	11	12
18	17	16 D 135	15	14	13
19	20	21	22	23	24
30	29	28	27	26	25
31	32	33	34	35	36

Township_____ Range_____ County_____

Parcel Number	Name of Owner	Address

Form WR-B
Reporter 20168 2M 12-49

Twp._____Rge._____
Twp._____Rge._____
Twp._____Rge._____

STATE OF MONTANA

State Engineer's Office

WATER RESOURCES SURVEY

FARM MAP

County_____
Code No._____

Name of Land Owner.....Address.....
Name of Operator.....Address.....
Legal Description.....

☐ Irrigated Land ☐ Non-Irrigated Land ☐ Potential Land Under Existing Facilities

North

Code No. 16D System Rancher Ditch Source of Water Yellowstone R.
Basin Y.R. Present 125 Potential 0 Maximum 125 R ✓ F.....P.....G. ✓ S.....
Code No.....System.....Source of Water.....
Basin.....Present.....Potential.....Maximum.....R.....F.....P.....G.....S.....
Code No.....System.....Source of Water.....
Basin.....Present.....Potential.....Maximum.....R.....F.....P.....G.....S.....
Code No.....System.....Source of Water.....
Basin.....Present.....Potential.....Maximum.....R.....F.....P.....G.....S.....

If under Ditch Company, Irrigation District, or Government Project, state the number of shares or inches, acre feet, as the case may be in said system.....

NOTE: R—Denotes Regular Irrigation. F—Flood Irrigation. P—Water diverted by means of pumping. G—Water diverted by gravity. S—Stored Water.

Information from DRA Date 3-11-58

FORM F-1 REPORTER PRTG. & SUPPLY CO.

County Treasure, T. 6N R. 35E.

Plat No. 13

Farm Checked:

By Dave

Date 9-5-61

STATE OF MONTANA

State Engineer's Office

WATER RESOURCES SURVEY

Photo No. MA 30-103

Legal Land Owner Carl Swanson Address Myers

Operator Ralph Swanson Address

Water is delivered by:—

☐ (P.S.) 1. Private System; ☐ (D.C.) 2. Ditch Company; ☐ (S.W.C.B.) 3. State Project; ☐ (F.P.) 4. Federal Project; ☐ (I.D.) 5. Irrigation District

APPROPRIATION OR DECREE NO.	NAME OF STREAM (SOURCE OF WATER)	NAME OF DITCH (WATER DELIVERED BY)	NO.	REGULAR FLOOD	PUMP RESERVOIR	PRESENT IRR. ACRES	IRRIGABLE ACRES	MAXIMUM IRR. ACRES
A-135	Yellowstone R.	Rancher 30 shares	2	R		80	0	80
					Total			

Size and Capacity, Pump, Reservoir, etc.

Condition of System Good

Adequate Supply: Yes ✓ No ____ Explain

Topography River Valley

Remarks Ralph Swanson Secretary of Rancher Ditch Co.

Also in:	Plat No. ____ Twp. ____ Rge. ____	Plat No. ____ Twp. ____ Rge. ____	Plat No. ____ Twp. ____ Rge. ____
	Plat No. ____ Twp. ____ Rge. ____	Plat No. ____ Twp. ____ Rge. ____	Plat No. ____ Twp. ____ Rge. ____

Information From: Ralph Swanson

Over

APP. NO. DECREE NO.	NAME OF APPROPRIATOR TO WHOM DECREED	NAME OF STREAM	DATE APP. DATE PRIORITY	DATE FILED DATE DECREED	MINERS INCHES	IN USE
A 135	Rancher Ditch Co.	Yellowstone River	1-5-04	4-24-04	6000	

FORM D-1— WESTERN LITHO, BILLINGS

STATE OF MONTANA

STATE ENGINEER'S OFFICE

WATER RESOURCES SURVEY

Township 6 N Range 35 E County Treasure

6	5	4	3	2	1
7	8	9	10	11	12
18	17	16	15	14	13
19	20	21	22	23	24
30	29	28	27	26	25
31	32	33	34	35	36

Musgrave Cr

135

Township_____ Range_____ County_____

Parcel Number	Name of Owner	Address

Form WR-B
Reporter 20168 2M 12-49

Twp._____ Rge._____
Twp._____ Rge._____
Twp._____ Rge._____

STATE OF MONTANA

State Engineer's Office

WATER RESOURCES SURVEY

FARM MAP

County_____
Code No._____

Name of Land Owner.....Address.....
Name of Operator.....Address.....
Legal Description.....

☐ Irrigated Land ☐ Non-Irrigated Land ☐ Potential Land Under Existing Facilities

North

Code No. 12D System Ranchers Ditch Source of Water Yellowstone R.
Basin Y.R. Present 80 Potential 0 Maximum 80 R ✓ F.....P.....G. ✓ S.....
Code No.....System.....Source of Water.....
Basin.....Present.....Potential.....Maximum.....R.....F.....P.....G.....S.....
Code No.....System.....Source of Water.....
Basin.....Present.....Potential.....Maximum.....R.....F.....P.....G.....S.....
Code No.....System.....Source of Water.....
Basin.....Present.....Potential.....Maximum.....R.....F.....P.....G.....S.....

If under Ditch Company, Irrigation District, or Government Project, state the number of shares or inches, acre feet, as the case may be in said system.....

NOTE: R—Denotes Regular Irrigation. F—Flood Irrigation. P—Water diverted by means of pumping. G—Water diverted by gravity. S—Stored Water.

Information from ..... Date 3-11-52

FORM F-1 REPORTER PRTG. & SUPPLY CO.

County Treasure, T. 6N R. 35E

Plat No. 13

Farm Checked:

Photo No. MA 30-103

By Dave

Date 9-5-51

STATE OF MONTANA

State Engineer's Office

WATER RESOURCES SURVEY

Legal Land Owner Armour Taylor Address

Operator Address

Water is delivered by:—

☐ (P.S.) 1. Private System; ☐ (D.C.) 2. Ditch Company; ☐ (S.W.C.B.) 3. State Project; ☐ (F.P.) 4. Federal Project; ☐ (I.D.) 5. Irrigation District

APPROPRIATION OR DECREE NO.	NAME OF STREAM (SOURCE OF WATER)	NAME OF DITCH (WATER DELIVERED BY)	NO.	REGULAR FLOOD	PUMP RESERVOIR	PRESENT IRR. ACRES	IRRIGABLE ACRES	MAXIMUM IRR. ACRES
A-135	Yellowstone R	Rancher 44	2	R		100	0	100
					Total	100	0	100

Size and Capacity, Pump, Reservoir, etc.

Condition of System Good

Adequate Supply: Yes ✓ No Explain

Topography River Valley

Remarks

Also in:	Plat No. Twp. Rge.	Plat No. Twp. Rge.	Plat No. Twp. Rge.
	Plat No. Twp. Rge.	Plat No. Twp. Rge.	Plat No. Twp. Rge.

Information From: Ralph Swanson + Field Check

Over

APP. NO. DECREE NO.	NAME OF APPROPRIATOR TO WHOM DECREED	NAME OF STREAM	DATE APP. DATE PRIORITY	DATE FILED DATE DECREED	MINERS INCHES	IN USE
A 74	Ludwig Haveman	Muggins Creek	11-2-01	11-4-01	2000	
75	" "	" "	11-24-03	11-30-03	1000	
126	Josie Isaac est.	Yellowstone River	7- -19	10-12-40	50	
135	Rancher Ditch Co.	" "	1-5-04	4-24-04	6000	

FORM D-1— WESTERN LITHO, BILLINGS

STATE OF MONTANA

STATE ENGINEER'S OFFICE

WATER RESOURCES SURVEY

Township 6N Range 35E County Treasure

6	5	4	3	2	1
7	8	9	10	11	12
18	17	16	15	14	13
19	20	21	22	23	24
30	29	28	27	26	25
31	32	33	34	35	36

Township_____ Range_____ County_____

Parcel Number	Name of Owner	Address

Form WR-B
Reporter 20168 2M 12-49

Twp._____Rge._____
Twp._____Rge._____
Twp._____Rge._____

STATE OF MONTANA

State Engineer's Office

WATER RESOURCES SURVEY

FARM MAP

County_____
Code No._____

Name of Land Owner.....Address.....
Name of Operator.....Address.....
Legal Description.....

☐ Irrigated Land ☐ Non-Irrigated Land ☐ Potential Land Under Existing Facilities

North

Code No. 10B System Rancher Ditch Source of Water Yellowstone R
Basin YR Present 100 Potential 0 Maximum 100 R+ F P G+ S
Code No. System Source of Water
Basin Present Potential Maximum R F P G S
Code No. System Source of Water
Basin Present Potential Maximum R F P G S
Code No. System Source of Water
Basin Present Potential Maximum R F P G S

If under Ditch Company, Irrigation District, or Government Project, state the number of shares or inches, acre feet, as the case may be in said system.....

NOTE: R—Denotes Regular Irrigation. F—Flood Irrigation. P—Water diverted by means of pumping. G—Water diverted by gravity. S—Stored Water.

Information from ..... Date 8-11-52

FORM F-1 REPORTER PRTG. & SUPPLY CO.

County Treasure, T. 6 N R. 35 E

Plat No. 13

Farm Checked:

Photo No. MA 30-103

By Dave

Date 9-5-51

STATE OF MONTANA

State Engineer's Office

WATER RESOURCES SURVEY

Legal Land Owner Clarence D. Vanluvanee Address Myers

Operator _____ Address _____

Water is delivered by:—

☐ (P.S.) 1. Private System; ☐ (D.C.) 2. Ditch Company; ☐ (S.W.C.B.) 3. State Project; ☐ (F.P.) 4. Federal Project; ☐ (I.D.) 5. Irrigation District

APPROPRIATION OR DECREE NO.	NAME OF STREAM (SOURCE OF WATER)	NAME OF DITCH (WATER DELIVERED BY)	NO.	REGULAR FLOOD	PUMP RESERVOIR	PRESENT IRR. ACRES	IRRIGABLE ACRES	MAXIMUM IRR. ACRES
A 135	Yellowstone R	Rancher 45	2	R		126	0	126
A 76	Muggins Cr.							
					Total	126	0	126

Size and Capacity, Pump, Reservoir, etc. _____

Condition of System Good

Adequate Supply: Yes ✓ No ____ Explain _____

Topography River Valley

Remarks Private ditch is carrier of Rancher Ditch Co. water and waste water.

Also in:	Plat No. ____ Twp. ____ Rge. ____	Plat No. ____ Twp. ____ Rge. ____	Plat No. ____ Twp. ____ Rge. ____
	Plat No. ____ Twp. ____ Rge. ____	Plat No. ____ Twp. ____ Rge. ____	Plat No. ____ Twp. ____ Rge. ____

Information From: Ralph Swanson

Over

APP. NO. DECREE NO.	NAME OF APPROPRIATOR TO WHOM DECREED	NAME OF STREAM	DATE APP. DATE PRIORITY	DATE FILED DATE DECREED	MINERS INCHES	IN USE
X A 74	Ludwig Haveman	Muggins Creek	11-2-01	11-4-01	2000	
75	" "	" "	11-24-03	11-30-03	1000	
76	Walter Isaac, Louis F. Haveman					
~~130~~	C. L. Vanluvanee	" "	7- -33	10-12-40	160	
135	Rancher Ditch Co.	Yellowstone River	1-5-04	4-24-04	6000	

FORM D-I— WESTERN LITHO. BILLINGS

STATE OF MONTANA

STATE ENGINEER'S OFFICE

WATER RESOURCES SURVEY

Township 6N Range 35E County Treasure

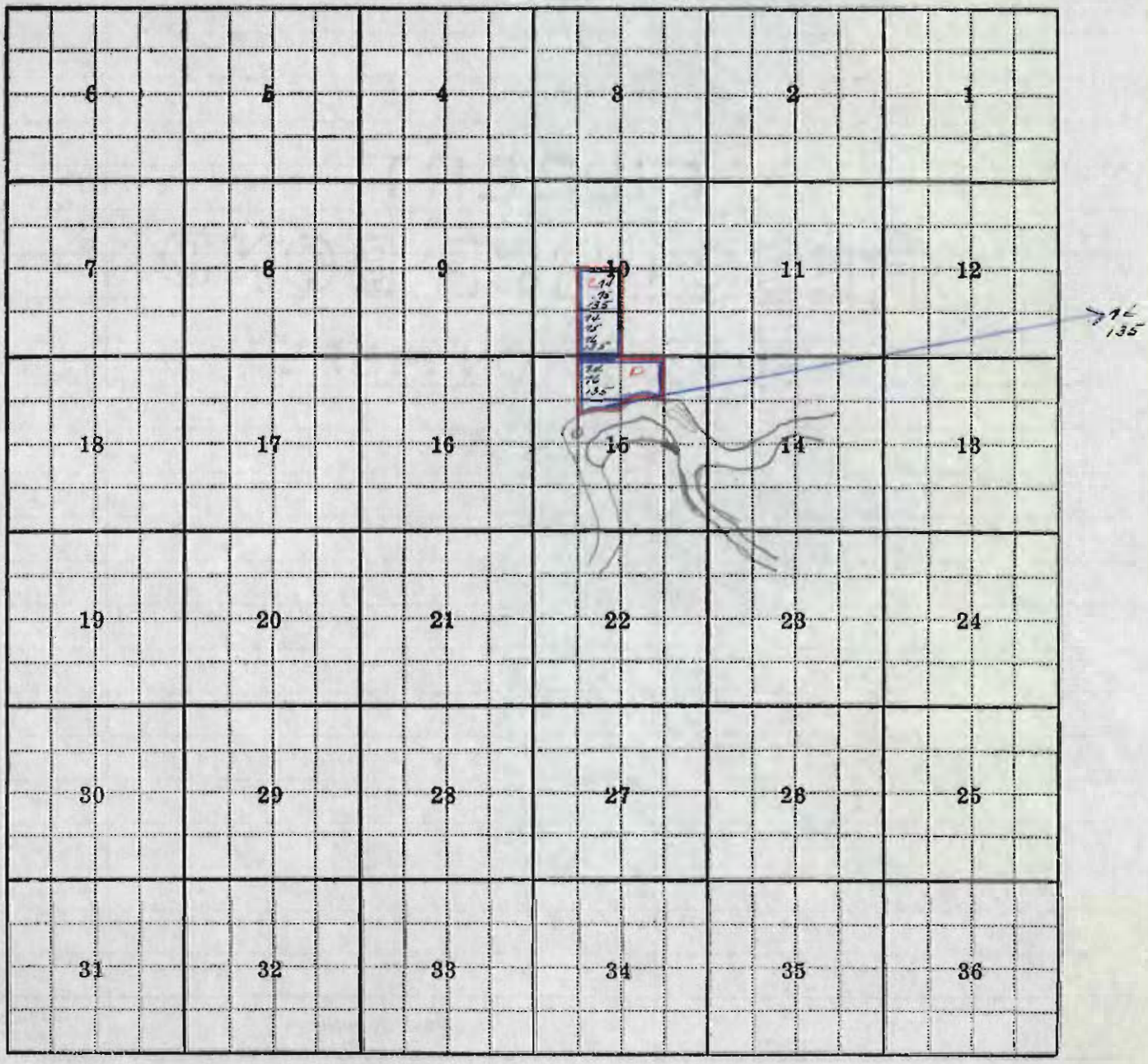

Township_____ Range_____ County_____

Parcel Number	Name of Owner	Address

Form WR-B
Reporter 20168 2M 12-49

Twp._____ Rge._____
Twp._____ Rge._____
Twp._____ Rge._____

STATE OF MONTANA

State Engineer's Office

WATER RESOURCES SURVEY

FARM MAP

County_____
Code No._____

Name of Land Owner.....Address.....
Name of Operator.....Address.....
Legal Description.....

☐ Irrigated Land ☐ Non-Irrigated Land ☐ Potential Land Under Existing Facilities

North

Code No. 10C-15D System. Rancher Ditch Source of Water. Yellowstone R.
Basin. Y.R. Present. 12.6 Potential. 0 Maximum. 12.6 R✓ F. P. G✓ S.
Code No. System. Source of Water.
Basin. Present. Potential. Maximum. R. F. P. G. S.
Code No. System. Source of Water.
Basin. Present. Potential. Maximum. R. F. P. G. S.
Code No. System. Source of Water.
Basin. Present. Potential. Maximum. R. F. P. G. S.

If under Ditch Company, Irrigation District, or Government Project, state the number of shares or inches, acre feet, as the case may be in said system.....

NOTE: R—Denotes Regular Irrigation. F—Flood Irrigation. P—Water diverted by means of pumping. G—Water diverted by gravity. S—Stored Water.

Information from D.A.P. Date. 3-11-52

FORM F-1 REPORTER PRTG. & SUPPLY CO.

County Treasure, T. 6N R. 35E.

Plat No. 13

STATE OF MONTANA

Farm Checked:

Photo No. MA 30-103 (Sec. 16), 9-153 (Sec. 24)

By Dave

State Engineer's Office

Date 9-5-51

WATER RESOURCES SURVEY

Legal Land Owner Herbert & Harley Zent Address

Operator H. L. Stoll & Kimbell Address Myers

Water is delivered by:—

☐ (P.S.) 1. Private System; ☐ (D.C.) 2. Ditch Company; ☐ (S.W.C.B.) 3. State Project; ☐ (F.P.) 4. Federal Project; ☐ (I.D.) 5. Irrigation District

APPROPRIATION OR DECREE NO.	NAME OF STREAM (SOURCE OF WATER)	NAME OF DITCH (WATER DELIVERED BY)	NO.	REGULAR FLOOD	PUMP RESERVOIR	PRESENT IRR. ACRES	IRRIGABLE ACRES	MAXIMUM IRR. ACRES
A-135	Yellowstone R.	(Stoll) Rancher 25 SI	2	R		70	0	70
		Kimbell						
137A	Yellowstone R	S.W.C.B. #35 400	3	R				
		#105 100	3	R				
		#205 100	3	R		55	35	90
					Total			

Size and Capacity, Pump, Reservoir, etc.

Condition of System Good

Adequate Supply: Yes ✓ No ____ Explain

Topography River Valley

Remarks

Also in:	Plat No. 14 Twp. 6N Rge. 36E	Plat No. ____ Twp. ____ Rge. ____	Plat No. ____ Twp. ____ Rge. ____
	Plat No. ____ Twp. ____ Rge. ____	Plat No. ____ Twp. ____ Rge. ____	Plat No. ____ Twp. ____ Rge. ____

Information From: Ralph Swanson

125/20

Over

APP. NO. DECREE NO.	NAME OF APPROPRIATOR TO WHOM DECREED	NAME OF STREAM	DATE APP. DATE PRIORITY	DATE FILED DATE DECREED	MINERS INCHES	IN USE
~~A 17~~	~~Craig Sullenger~~	~~Big Horn River~~	~~10-28-11~~	~~10-30-11~~	~~50,000~~	
135	Rancher Ditch Co.	Yellowstone River	1-5-04	4-24-04	6,000	
	Has 35 Shares in Rancher Ditch Company					
	S.H.C.B (Hysham W.U.A) Bays water for 400 + 100 and 100 acres					

FORM D-1— WESTERN LITHO, BILLINGS

STATE OF MONTANA

STATE ENGINEER'S OFFICE

WATER RESOURCES SURVEY

Township 6 N Range 35 E County Lincoln

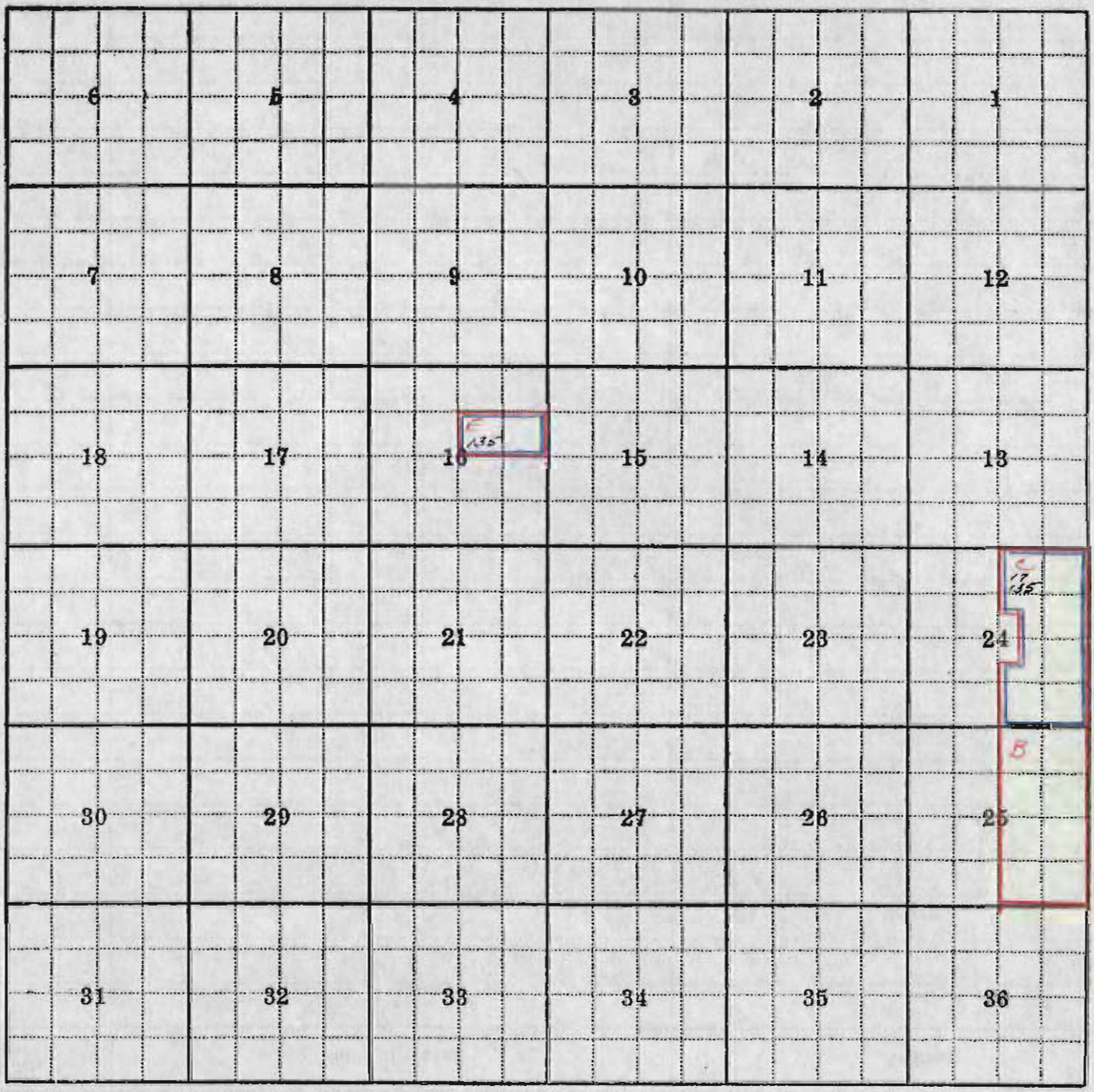

Township_____ Range_____ County_____

Parcel Number	Name of Owner	Address

Form WR-B
Reporter 20168 2M 12-49

Twp._____ Rge._____
Twp._____ Rge._____
Twp._____ Rge._____

STATE OF MONTANA

State Engineer's Office

WATER RESOURCES SURVEY

FARM MAP

County_____
Code No._____

Name of Land Owner.....Address.....
Name of Operator.....Address.....
Legal Description.....

☐ Irrigated Land ☐ Non-Irrigated Land ☐ Potential Land Under Existing Facilities

North

Code No. 16E System. Rancher Ditch Source of Water. Yellowstone R.
Basin. Y.R. Present. 70 Potential. 0 Maximum. 70 R. ✓ F. P. G. ✓ S.
Code No. 24C System. H-W U.A. Relief Canal Source of Water. Yellowstone R.
Basin. Y.R. Present. 55 Potential. 35 Maximum. 90 R. ✓ F. P. ✓ G. ✓ S.
Code No. System. Source of Water.
Basin. Present. Potential. Maximum. R. F. P. G. S.
Code No. System. Source of Water.
Basin. Present. Potential. Maximum. R. F. P. G. S.

If under Ditch Company, Irrigation District, or Government Project, state the number of shares or inches, acre feet, as the case may be in said system.....

NOTE: R—Denotes Regular Irrigation. F—Flood Irrigation. P—Water diverted by means of pumping. G—Water diverted by gravity. S—Stored Water.

Information from RP Date 3-13-52

FORM F-1 REPORTER PRTG. & SUPPLY CO.

County Treasure, T. 6N R. 35E

Plat No. 13

Farm Checked:

STATE OF MONTANA

Photo No. MA 30-103

By Dave

State Engineer's Office

Date 9-5-57

WATER RESOURCES SURVEY

Legal Land Owner Charles Webb Address Myers

Operator _____ Address _____

Water is delivered by:—

☐ (P.S.) 1. Private System; ☐ (D.C.) 2. Ditch Company; ☐ (S.W.C.B.) 3. State Project; ☐ (F.P.) 4. Federal Project; ☐ (I.D.) 5. Irrigation District

APPROPRIATION OR DECREE NO.	NAME OF STREAM (SOURCE OF WATER)	NAME OF DITCH (WATER DELIVERED BY)	NO.	REGULAR FLOOD	PUMP RESERVOIR	PRESENT IRR. ACRES	IRRIGABLE ACRES	MAXIMUM IRR. ACRES
A 135	Yellowstone R	Rancher 60	2	R		192	0	192
					Total			

Size and Capacity, Pump, Reservoir, etc. _____

Condition of System Good

Adequate Supply: Yes ✓ No ____ Explain _____

Topography River Valley

Remarks _____

Also in:	Plat No. ____ Twp. ____ Rge. ____	Plat No. ____ Twp. ____ Rge. ____	Plat No. ____ Twp. ____ Rge. ____
	Plat No. ____ Twp. ____ Rge. ____	Plat No. ____ Twp. ____ Rge. ____	Plat No. ____ Twp. ____ Rge. ____

Information From: Charles Webb

Over

APP. NO. DECREE NO.	NAME OF APPROPRIATOR TO WHOM DECREED	NAME OF STREAM	DATE APP. DATE PRIORITY	DATE FILED DATE DECREED	MINERS INCHES	IN USE
A-135	Rancher Ditch Co.	Yellowstone River	1-5-04	4-24-04	6000	

FORM D-1— WESTERN LITHO., BILLINGS

STATE OF MONTANA

STATE ENGINEER'S OFFICE

WATER RESOURCES SURVEY

Township 6 N Range 35 E County Lincoln

6	5	4	3	2	1
7	8	9 B 135 E	10	11	12
18	17	16	15	14	13
19	20	21	22	23	24
30	29	28	27	26	25
31	32	33	34	35	36

Township_____ Range_____ County_____

Parcel Number	Name of Owner	Address

Form WR-B
Reporter 20168 2M 12-49

Twp._____ Rge._____
Twp._____ Rge._____
Twp._____ Rge._____

STATE OF MONTANA

State Engineer's Office

WATER RESOURCES SURVEY

FARM MAP

County_____
Code No._____

Name of Land Owner.....Address.....
Name of Operator.....Address.....
Legal Description.....

☐ Irrigated Land ☐ Non-Irrigated Land ☐ Potential Land Under Existing Facilities

North

Code No. 9B-16F System Rancher Ditch Source of Water Yellowstone R.
Basin Y.R. Present 192 Potential 0 Maximum 192 R. — F. P. G. — S.
Code No. System Source of Water
Basin Present Potential Maximum R. F. P. G. S.
Code No. System Source of Water
Basin Present Potential Maximum R. F. P. G. S.
Code No. System Source of Water
Basin Present Potential Maximum R. F. P. G. S.

If under Ditch Company, Irrigation District, or Government Project, state the number of shares or inches, acre feet, as the case may be in said system.....

NOTE: R—Denotes Regular Irrigation. F—Flood Irrigation. P—Water diverted by means of pumping. G—Water diverted by gravity. S—Stored Water.

Information from DRP Date 3-11-52

FORM F-1 REPORTER PRTG. & SUPPLY CO.

County Treasure, T. 6N R. 35E

Plat No. 13

Farm Checked:

STATE OF MONTANA

Photo No. MA9-153

By Dan

State Engineer's Office

Date 9-19-51

WATER RESOURCES SURVEY

Legal Land Owner Sterle Welch Address

Operator Address

Water is delivered by:—

☐ (P.S.) 1. Private System; ☐ (D.C.) 2. Ditch Company; ☐ (S.W.C.B.) 3. State Project; ☐ (F.P.) 4. Federal Project; ☐ (I.D.) 5. Irrigation District

APPROPRIATION OR DECREE NO.	NAME OF STREAM (SOURCE OF WATER)	NAME OF DITCH (WATER DELIVERED BY)	NO	REGULAR FLOOD	PUMP RESERVOIR	PRESENT IRR. ACRES	IRRIGABLE ACRES	MAXIMUM IRR. ACRES
137	Yellowstone R.	Private pump and YDC		R	P	135	0	135
	Cunningham ditch	Waste Water		F		5	0	5
					Total	140	0	140

Size and Capacity, Pump, Reservoir, etc. 6" wright Water lifter in Yellowstone D.C.

Condition of System Good

Adequate Supply: Yes ✓ No ____ Explain

Topography River Valley

Remarks

Also in:	Plat No. ____ Twp. ____ Rge. ____	Plat No. ____ Twp. ____ Rge. ____	Plat No. ____ Twp. ____ Rge. ____
	Plat No. ____ Twp. ____ Rge. ____	Plat No. ____ Twp. ____ Rge. ____	Plat No. ____ Twp. ____ Rge. ____

Information From: Sterle Welch

Over

APP. NO. DECREE NO.	NAME OF APPROPRIATOR TO WHOM DECREED	NAME OF STREAM	DATE APP. DATE PRIORITY	DATE FILED DATE DECREED	MINERS INCHES	IN USE
A-17	Craig Sullinger	Big Horn River	10-28-11	10-30-11	50,000	
121	Box Elder Irrig. District	Yellowstone River	1-10-20	1-20-20	5,000	
125	Hysham Co-op. Ditch Co.	" "	12-6-07	12-21-07	5,000	

FORM D-1— WESTERN LITHO. BILLINGS

STATE OF MONTANA

STATE ENGINEER'S OFFICE

WATER RESOURCES SURVEY

Township 6 N Range 35 E County Treasure

6	5	4	3	2	1
7	8	9	10	11	12
18	17	16	15	14	13
19	20	21	22	23	24
30	29	28	27	26	25
31	32	33	34	35	36

Township_____ Range_____ County_____

Parcel Number	Name of Owner	Address

Form WR-B
Reporter 20168 2M 12-49

Twp._____ Rge._____
Twp._____ Rge._____
Twp._____ Rge._____

STATE OF MONTANA

State Engineer's Office

WATER RESOURCES SURVEY

FARM MAP

County_____
Code No._____

Name of Land Owner.....Address.....
Name of Operator.....Address.....
Legal Description.....

☐ Irrigated Land ☐ Non-Irrigated Land ☐ Potential Land Under Existing Facilities

North

Code No. 12 D System Yellowstone Irri. D. Canal (Pump Source of Water Yellowstone R.
Basin Y.R. Present 135 Potential 0 Maximum 135 R. ✓ F. P. ✓ G. ✓ S.
Code No. 12 D System Cunningham Pump Ditch (waste) Source of Water Yellowstone R.
Basin Y.R. Present 5 Potential 0 Maximum 5 R. ✓ F. P. ✓ G. ✓ S.
Code No. System Source of Water
Basin Present Potential Maximum R. F. P. G. S.
Code No. System Source of Water
Basin Present Potential Maximum R. F. P. G. S.

If under Ditch Company, Irrigation District, or Government Project, state the number of shares or inches, acre feet, as the case may be in said system.....

NOTE: R—Denotes Regular Irrigation. F—Flood Irrigation. P—Water diverted by means of pumping. G—Water diverted by gravity. S—Stored Water.

Information from ..... Date.....