WATER RIGHTS

Drainage Basin: 40A County: WH

Appropriation or Decree Number: None

River Mile:

Point of Diversion: NWSE Sec 22

Date of Priority: 1948 Amount (M.I.): 30

Type of Right: A D (U) Type of Diversion: (G) P

Purpose: (I) T R U P N F W A C S D M X

Type of Project: (P) S F C D Type of Irrigation: (C) S D

Use Status: (I) V A N X Irrigated Acres: 30

Source of Information:

Name of Appropriator: Robin V. Boyd

Name of Current User: Robin V. Boyd

Name of Stream: Clarks Fork Morrisey Coulee

Place of Intended Use: SESE Sec 22; NENE Sec 27; SWNW Sec. 26

OF MONTANA
GINEERS OFFICE
esources Survey

Addres
Addres
y: 3. State Project:

ate: App. Priority	Miner's Inches	In Use
1-1905	140	140
31-1948	100	140
		140

ge..... Plat No..... Twp
ge..... Plat No..... Twp

F-1-A—5M—

County Wheatland

Farm Checked: Date 7-27-48

By Collins Johnson

STATE OF MONTANA
STATE ENGINEERS OFFICE
Water Resources Survey

T 14N R 12E Plat No.

Photo No. 39-57; 39-187

Legal Land Owner Robin V. Boyd Address Two Dot

Operator Address

Water is delivered by:— 1. Private System; 2. Ditch Company; 3. State Project; 4. Federal Project; 5. Irrigation Dist

App. No. Decree No.	NAME OF APPROPRIATOR TO WHOM DECREED	NAME OF STREAM	Date App. Date Priority	Miner's Inches	In Use	NAME OF DITCH (Water Delivered By)	No.	E/F	Present Irr. Acres	Ir
85-1913	Kate E. Blackwell	Busk Jarrow	5-1-1913	100	No					
85-196	Robin V. Boyd	Barnhart Coulee	7-31-1946	100	Yes	Boyd Ditch	1	E	24	
Use		Clark Fork Musselshell			Yes	Boyd Ditch	2	F	30	

NOTE: R—Denotes Regular Irrigation. F—Flood Irrigation.

Adequate Supply: Yes No Explain

Remarks

River Basin Musselshell

Also in: Plat No. 7 Twp. 14N Rge. 12E	Plat No. Twp. Rge.	Plat No. Twp. Rge.
Plat No. Twp. Rge.	Plat No. Twp. Rge.	Plat No. Twp. Rge.

Information From: Robin Boyd



Land Ownership

WATER RIGHTS

Drainage Basin: 40A County: WH

Appropriation or Decree Number: A7-471

River Mile:

Point of Diversion: SW¼ Sec 29

Date of Priority: 12-15-1914 Amount (M.I.): 160

Type of Right: (A) D U Type of Diversion: (C) P

Purpose: (I) T R U P N F W A C S D M X

Type of Project: (P) S F C D Type of Irrigation: (C) S D D

Use Status: (I) V A N X Irrigated Acres: 65

Source of Information:

Name of Appropriator: Raymond Schmitt

Name of Current User: Raymond E. Schmitt

Name of Stream: Dry Fork Daisy Dean Cr

Place of Intended Use: E½ NW¼ Sec 32

MONTANA
EERS OFFIC
rces Survey

3. State

Priority	Miner's Inches
1914	160

Plat N
Plat N

WATER RIGHTS

Drainage Basin: 40A County: WH

Appropriation or Decree Number: none

River Mile:

Point of Diversion: SW¼SE Sec 29

Date of Priority: 1948 Amount (M.I.): 24

Type of Right: A D (U) Type of Diversion: (G) P

Purpose: (I) T R U P N F W A C S D M X

Type of Project: (P) S F C D Type of Irrigation: (C) S D

Use Status: (I) V A N X Irrigated Acres:

Source of Information:

Name of Appropriator: Raymond E. Schmitt

Name of Current User: Raymond E. Schmitt

Name of Stream: Pierce Coulee

Place of Intended Use: SW¼SE¼SW Sec 29
E½NW¼ Sec 32

MONTANA
EERS OFFICE
rces Survey

3. State Pro

PD. ority	Miner's Inches	In U
1914	1600	4
		4
		4

Plat No.
Plat No.

WATER RIGHTS

Drainage Basin: 40A County: WH

Appropriation or Decree Number: None

River Mile:

Point of Diversion: NESE Sec 31

Date of Priority: 1948 Amount (M.I.): 42

Type of Right: A D (U) Type of Diversion: (G) P

Purpose: (I) T R U P N F W A C S D M X

Type of Project: (P) S F C D Type of Irrigation: C S D

Use Status: (I) V A N X Irrigated Acres: 42

Source of Information:

Name of Appropriator: Raymond E. Schmitt

Name of Current User: Raymond E. Schmitt

Name of Stream: Unnamed Coulee

Place of Intended Use: SE4 Sec 31

MONTANA
EERS OFFICE
rces Survey

3. State P

Miner's Inches
160

Plat No
Plat No

F-1-A-6M-

County Wheatland

Farm Checked: Date 9-20-41

By Collins Johnson

STATE OF MONTANA
STATE ENGINEERS OFFICE
Water Resources Survey

T. 17N R. 24 Plat I

Photo No. 37-189, 37-1

Legal Land Owner Raymond E. Schmitt Address Martinsdale

Operator Address

Water is delivered by:— 1. Private System; 2. Ditch Company; 3. State Project; 4. Federal Project; 5. Irrigation

Abs. No. Decree No.	NAME OF APPROPRIATOR TO WHOM DECREED	NAME OF STREAM	Date App. Date Priority	Miner's Inches	In Use	NAME OF DITCH (Water Delivered By)	No.	R/F	Present Irr. Acre
84-491	Raymond Schmitt	Dry Fork Spring Creek	9-15-1894	100	Yes	Schmitt Ditches	1	F	5
Use		Pierce Coulee			Yes		1	F	24
Use		Unnamed Coulee			Yes	Schmitt Ditch	1	F	42

NOTE: R—Denotes Regular Irrigation. F—Flood Irrigation.

Adequate Supply: Yes ..... No ..... Explain .....

Remarks

Pro SW¼SE Sec 29
NE¼SE Sec 31

River Basin Musselshell

Also in: Plat No.	Twp.	Rge.	Plat No.	Twp.	Rge.	Plat No.	Twp.	Rge.
Plat No.	Twp.	Rge.	Plat No.	Twp.	Rge.	Plat No.	Twp.	Rge.

Information From: R. Schmitt

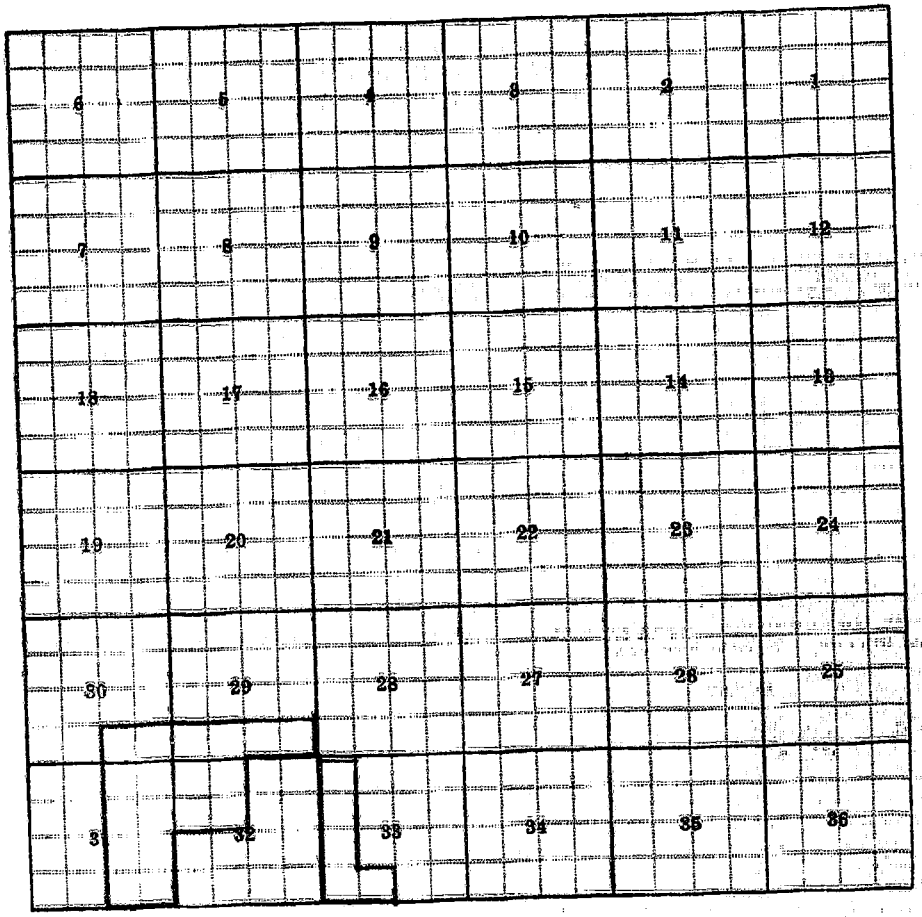

Land Ownership.....

WATER RIGHTS

Drainage Basin: 40A County: WH

Appropriation or Decree Number: None

River Mile:

Point of Diversion: NW NW Sec. 34

Date of Priority: 1948 Amount (M.I.): 20

Type of Right: A D (U) Type of Diversion: (G) P

Purpose: (I) T R U P N F W A C S D M X

Type of Project: (P) S F C D Type of Irrigation: (G) S D

Use Status: (I) V A N X Irrigated Acres: 20

Source of Information:

Name of Appropriator: John O. Pierce

Name of Current User: Ellen Hull

Name of Stream: Ray Creek (Morris) (W. Fk. Haymaker)

Place of Intended Use: E½ Sec 34

TE OF MONTANA
ENGINEERS OFFICE
r Resources Survey

T. 18N R. 13E Plat

Photo No. 38-110

Address

Address

pany: 3. State Project. 4 Federal Project: 5. Irrigatio

Date App. Date Priority	Miner's Inches	In Use	NAME OF DITCH (Water Delivered To)	No.	B/P	Irrig. Acres
4-14-1890	Non	Yes	Pierce Ditch	1	F	20

River Basin Musselshell

Rge. Plat No. Twp. Rge.
Rge. Plat No. Twp. Rge.

Information From: John Pierce

F-1-A—5M—

County Wheatland

Farm Checked: Date 7-27-48

By Collins Salazar

STATE OF MONTANA
STATE ENGINEERS OFFICE
Water Resources Survey

T. 10N R. 12E Pl

Photo No. 39-170

Legal Land Owner Ellen Hull Address 208 W 109th St. Los Ange

Operator John Pierce Address

Water is delivered by:— 1. Private System; 2. Ditch Company; 3. State Project; 4. Federal Project; 5. Irrigati

App. No. License No.	NAME OF APPROPRIATOR TO WHOM DECREED	NAME OF STREAM	Date App. Date Priority	Miner's Inches	In Use	NAME OF DITCH (Water Delivered By)	No.	R/F	Pre Pr.
Use	Frank Henry	Ray Creek	4-14-188	100	Yes	Pierce Ditch	1	F	2

NOTE: R—Denotes Regular Irrigation. F—Flood Irrigation.

Adequate Supply: Yes..... No..... Explain.....

Remarks.....

Pierce uses this water at the land

PO NW 34 Sec 34

River Basin Musselshell

Also in: Plat No.	Twp.	Rge	Plat No.	Twp.	Rge.	Plat No.	Twp.	Rge.
Plat No	Twp.	Rge	Plat No.	Twp.	Rge.	Plat No.	Twp.	Rge.

Information From: John Pierce



Land Ownership .....

WATER RIGHTS

Drainage Basin: 40A County: WH

Appropriation or Decree Number: None

River Mile: _____

Point of Diversion: 1. SE¼SE Sec 28
2. NWNW Sec 34

Date of Priority: 1948 Amount (M.I.): 52

Type of Right: A D (U) Type of Diversion: (G) P

Purpose: (I) T R U P N F W A C S D M X

Type of Project: (P) S F C D Type of Irrigation: (C) S D

Use Status: (I) V A N X Irrigated Acres: 52

Source of Information: _____

Name of Appropriator: John D. Pierce

Name of Current User: John D. Pierce

Name of Stream: Ray Creek (Morris) (W Fk. Haymaker Cr.)

Place of Intended Use: Pt E½SE Sec 28; SWSW Sec 27; NW¼ Sec 34

TE OF MONTANA
ENGINEERS OFFICE
Resources Survey

Addres
Addres
any; 3. State Project;

Date App. Date Priority	Miner's Inches	In Use	
4-14-1890	160	90	

Rge. Plat No. Twp
Rge. Plat No. Twp

F-1-A-5M-

County Wheatland

Farm Checked: Date 7-29-48

By Collins Johnson

STATE OF MONTANA
STATE ENGINEERS OFFICE
Water Resources Survey

T 10N R 12E Plat No.

Photo No. 39-59; 39-187; 3

Legal Land Owner J. D. Pierce

Address Harlowton

Operator

Address

Water is delivered by:— 1. Private System; 2. Ditch Company; 3. State Project; 4. Federal Project; 5. Irrigation Dis

App. No. Decree No.	NAME OF APPROPRIATOR TO WHOM DECREED	NAME OF STREAM	Date App. Date Priority	Miner's Inches	In Use	NAME OF DITCH (Water Delivered By)	No.	R/F	Present Irr. Acres	Ir
Use	Patrick Hennessy	Ray Creek	7-14-1896	160	Yes	Pierce Ditch	1	F	52	

NOTE: R—Denotes Regular Irrigation. F—Flood Irrigation.

Adequate Supply: Yes No Explain

Remarks

Fed SE SE Sec 28
NW NW Sec 34

River Basin Musselshell

Also in: Plat No. 60 Twp. 10N Rge. 12E	Plat No. Twp. Rge	Plat No. Twp. Rge
Plat No. Twp. Rge	Plat No. Twp. Rge	Plat No. Twp. Rge

Information From: John D. Pierce

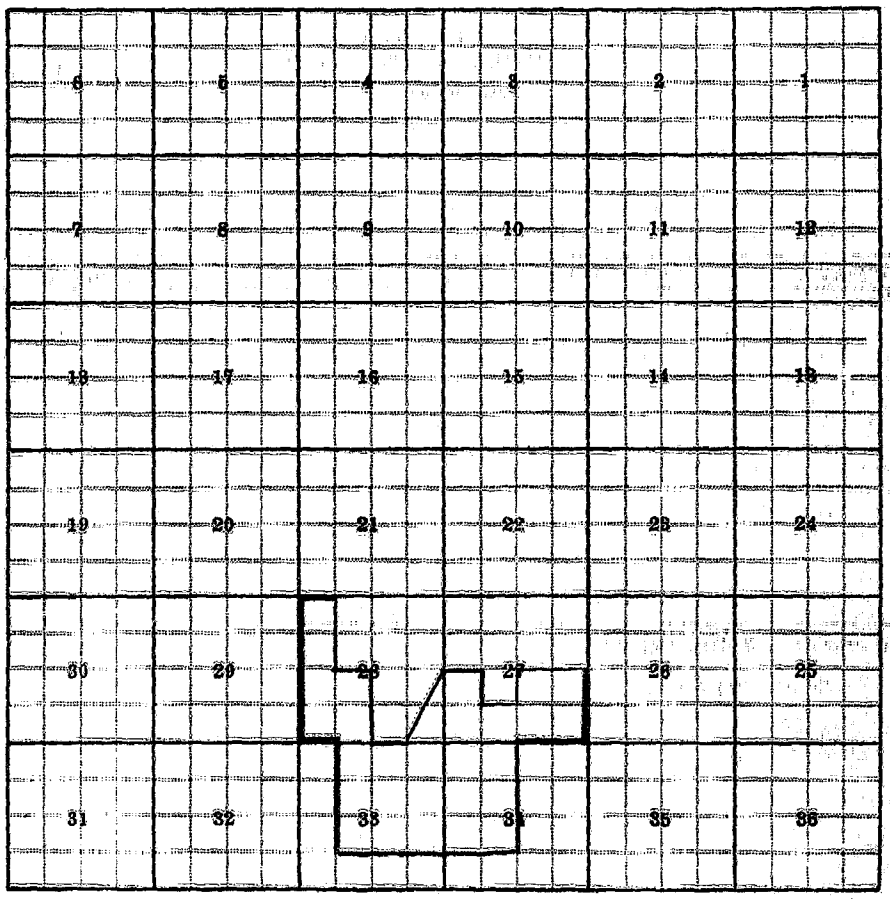

Land Ownership

WATER RIGHTS

Drainage Basin: 40A County: WH

Appropriation or Decree Number: A7-401

River Mile:

Point of Diversion: None

Date of Priority: 10-10-1910 Amount (M.I.): 160

Type of Right: (A) D U Type of Diversion: G P

Purpose: (I) T R U P N F W A C S D M (X)

Type of Project: P S F C D Type of Irrigation: G S D

Use Status: I (V) A N X Irrigated Acres:

Source of Information:

Name of Appropriator: James Holland

Name of Current User: P. A. Hall

Name of Stream: Iron Spring Creek

Place of Intended Use: $W\frac{1}{2}SW\frac{1}{4}$ Sec. 31 T10N-13E
$S\frac{1}{2}SE\frac{1}{4}$ Sec. 36 T10N-12E

MONTANA
[illegible]EERS OFFICE
[illegible]urces Survey

3. State Pro[illegible]

App. Priority	Miner's Inches	In Us[illegible]
1910	160	No
		Yes
		Yes
		Yes
		Yes

Plat No.
Plat No.

WATER RIGHTS

Drainage Basin: 40A County: WH

Appropriation or Decree Number: None

River Mile:

Point of Diversion: 1.NE SE 2.SE SE Sec. 35

Date of Priority: 1948 Amount (M.I.): 14.3

Type of Right: A D (U) Type of Diversion: (G) P

Purpose: (I) T R U P N F W A C S D M X

Type of Project: (P) S F C D Type of Irrigation: C S D

Use Status: (I) V A N X Irrigated Acres: 14.3

Source of Information:

Name of Appropriator: P.A. Hall

Name of Current User: P.A. Hall

Name of Stream: Clarks Fork Morrisy Coulee

Place of Intended Use: SESE Sec 35
S½ SW¼ Sec 36

MONTANA
NEERS OFFICE
urces Survey

Addr
Addr
3. State Project

App. Priority	Miner's Inches	In Use
1910	160	No
		1/23
		1/23
		1/23
		1/23

Plat No. T
Plat No. T

WATER RIGHTS

Drainage Basin: 40A County: WH

Appropriation or Decree Number: None

River Mile:

Point of Diversion: 1 NENE Sec 26 2 NWNW Sec. 25

Date of Priority: 1948 Amount (M.I.): 83

Type of Right: A D (U) Type of Diversion: (G) P

Purpose: (I) T R U P N F W A C S D M X

Type of Project: (P) S F C D Type of Irrigation: (C) S D

Use Status: (I) V A N X Irrigated Acres: 8.3

Source of Information:

Name of Appropriator: P.A. Hall

Name of Current User: P.A. Hall

Name of Stream: Unnamed Coulee

Place of Intended Use: NWNW Sec 25

MONTANA
EERS OFFICE
irces Survey

3. State Proj

App. Priority	Miner's Inches	In U
1948	1.5	No

Plat No.
Plat No.

WATER RIGHTS

Drainage Basin: 40A County: WH

Appropriation or Decree Number: None

River Mile:

Point of Diversion: SWNE Sec 36

Date of Priority: 1948 Amount (M.I.): 42

Type of Right: A D (U) Type of Diversion: (G) P

Purpose: (I) T R U P N F W A C S D M X

Type of Project: (P) S F C D Type of Irrigation: C S D

Use Status: (I) V A N X Irrigated Acres: 42

Source of Information:

Name of Appropriator: PA Hall

Name of Current User: PA Hall

Name of Stream: Unnamed Stream

Place of Intended Use: SW4 Sec 36

MONTANA
IEERS OFFICE
rces Survey

3. State Proj

App. Iority	Miner's Inches	In Us
1910	160	No
		No
		No
		No
		No

Plat No.
Plat No.

WATER RIGHTS

Drainage Basin: 40A County: WH

Appropriation or Decree Number: None

River Mile:

Point of Diversion: SE NE Sec 36

Date of Priority: 1948 Amount (M.I.): 5

Type of Right: A D (U) Type of Diversion: (G) P

Purpose: (I) T R U P N F W A C S D M X

Type of Project: (P) S F C D Type of Irrigation: (C) S D

Use Status: (I) V A N X Irrigated Acres: 5

Source of Information:

Name of Appropriator: PA Hall

Name of Current User: PA Hall

Name of Stream: Unnamed Creek

Place of Intended Use: NE SE Sec 36

MONTANA
NEERS OFFICE
urces Survey

Addr

Addr

3. State Project

App. Priority	Miner's Inches	In Use
40A	100	No
		Yes
		Yes
		Yes
		Yes

Plat No.

Plat No.

F-1-A-5M-

County Wheatland

Farm Checked: Date 9-27-48

By Collins Johnson

STATE OF MONTANA
STATE ENGINEERS OFFICE
Water Resources Survey

T 10N R 12E Plat No.

Photo No. 39-59

Legal Land Owner P.R. Hall & Jennie Address Two Dot

Operator Address

Water is delivered by:— 1. Private System; 2. Ditch Company; 3. State Project; 4. Federal Project; 5. Irrigation Dis

App. No. Decree No.	NAME OF APPROPRIATOR TO WHOM DECREED	NAME OF STREAM	Date App. Date Priority	Miner's Inches	In Use	NAME OF DITCH (Water Delivered By)	No.	R/F	Present Irr. Acres
89-401	James Holland	Tree Spring Creek	12-10-1912	160	No				
Use		Cherb Fork Rocky Creek			Yes	Hilard Ditch	1	F	143
Use		Trib Tree Springs Creek			Yes	Hall Ditch	1	F	83
Use		Trib Tree Springs Creek			Yes	Hall Ditch	1	F	42
Use		Trib Tree Springs Creek			Yes	Hall Ditch	1	F	5

NOTE: R—Denotes Regular Irrigation. F—Flood Irrigation.

Adequate Supply: Yes No Explain

Remarks

P.D.	NE SE	Sec	35
	NE NE	Sec	36
	SW NE	Sec	36
	SE NE	Sec	36

River Basin Musselshell

Also in: Plat No. 9 Twp. 10N Rge. 12E | Plat No. Twp. Rge. | Plat No. Twp. Rge.
Plat No. Twp. Rge | Plat No. Twp. Rge. | Plat No. Twp. Rge.

Information From: P.R. Hall



Land Ownership.

Township 10 North, 12 East

Code No.	Owner	Operator
19A,29A,30A,32A, 35A,36A,1B	R. L. Alfred	Robert Alfred
13A,14A,22A, 23A,24A,26A, 27A,18A,19A,30A	Robin V. Boyd	Same
26D,25A,25B,35D, 36B, 31A.	F.A. & Jennie M. Hall	Same
25C,35C,36C	Oscar Olson	?
1C,2B,12D,27B, 27C,28A,28B,33A, 34B,34A,35D,36B	D. J. Pierce	John Pierce
29C,30D,31A, 32B, 33B	Raymond Schmitt	Same

Township 10 North, Range 12 East

No.	Name of Appropriator	Name of Stream	Date App.	Date Filed	M.I.
145 ✓	Olson, William R.	Clark Desert Creek	2-24-37	3-15-37	100
146 ✓	Olson, William R.	Clark Desert Creek	2-24-37	3-15-37	100
157 ✓	Schmidt, Raymond	Dry Fork Daisy Dean Creek	12-15-14	12-15-14	160
160 ?	Van Camp, F. E.	Daisy Dean Creek	6-24-14	6-26-14	100
283 ✓	Holland, James	Iron Spring Creek	10-10-10	10-13-10	160
~~395~~ ✓	~~Blashill, John W.~~	~~Ray Creek~~ 0.69	~~4-30-09~~	~~7-15-11~~	~~160~~
~~397~~ ✓	~~Morrissey, Patrick~~	~~Ray Creek~~ 0.69	~~4-14-90~~	~~6-23-92~~	~~160~~
500 ✓	Blashill, Kate R.	Buck Spring	5-1-15	6-7-15	160
592 ✓	Boyd, Robin V.	Barnhart Coulee	7-31-46	8-7-46	100
597 ✓	Olson, Oscar	Unnamed Creek	5-25-43	5-25-43	150
598 ✓	Olson, Oscar	Unnamed Creek	9-24-43	9-24-43	150

FORM 821 - GAZETTE 1684-JM-1-47

STATE OF MONTANA

STATE ENGINEER'S OFFICE

WATER RESOURCES SURVEY

Township 10 North Range 12 East County Wheatland



Township 10 North Range 12 East

Form WR-C
Reported 17381 1M 2-49

STATE OF MONTANA

State Engineer's Office

WATER RESOURCES SURVEY

WATER RIGHT DATA

County Wheatland
Code No. 19A, 29A, 30A, 32A, 35A, 36A, 1B

Name of Land Owner R. L. Alfred Address Two Dot, Montana

Name of Operator Robert Alfred Address

Legal Description SE¼ Sec. 19, NW¼, W½SW¼ Sec. 30, N½, W½S½ Sec. 20, S½ Sec. 32, W½SW¼ Sec. 35, N½SW¼ Sec. 36, Twp. 10N., Rge. 12E; N½N½ Sec. 1, Twp. 9N., Rge. 12E

We are asking you to help us protect your water right because in our records we are unable to find a recorded water right covering the above described land. We, therefore, would like to have you give us the information asked for in the following questions:

1. Was a water right filing ever made for this land X Yes ..... No. If yes, give us the following information:

Name of Appropriator	Stream	Land Description	Date App.	Date Filed	Miner's Inches Filed On
Louis Sigveland	Clark Desert	Lots 1-2-3-4, Sec. 1, Twp. 9, Rge. 12E.	May 10, 1910	Dec. 1, 1914	5 cu.ft. per second

If no, can you give us the following information:

Name of First User	Date of First Use	Stream	Place of Use

2. Or is this land covered by a water right that was purchased from another water right ..... Yes ..... No.
If yes, give us the amount of the inches purchased, from what original filing, and if possible the date of purchase and from whom purchased.

3. Do you contemplate to irrigate this land in the future ..... X Yes ..... No.
Explain

4. Give any other information that you think should be included for the protection of your water right.

Abstract shows data and copy of water right recorded in Meagher County in Book 5, Judgments, page 231. Transcribed in Wheatland County in Book 1, Water Rights, pages 36-37, in the office of the Clerk of Court. Court decree granted by Judge Matthews Dec. 1, 1914, at W. S. S.

Information from ..... Date June 24, 1949

also on 14

FORM F21 - GAZETTE 1948-2M-1-47

Farm Checked

By R. A. L.

Area Two Dot North

Date 9/29/48

STATE OF MONTANA

STATE ENGINEER'S OFFICE

WATER RESOURCES SURVEY

Code No. 19A-29A-30A-32A 34A-36A

County Wheatland

T. 9N. R. 12E. Sec. 1 (1N. 12E. 29,35,36,30)

Photo No. 39-58, 67, 170, 189

Legal Land Owner Alford, A. R. L. Address Two Dot

Operator C.R. (Robert, & Florence Alfred) Address "

Water is delivered by:

Federal Project ____ Pres. ____ Pot. ____

Ditch Company ____ Pres. ____ Pot. ____

Irrigation District ____ Pres. ____ Pot. ____

Private System ✓ ____ Pres. ____ Pot. ____

Totals ____

Flood ✓ Pump ____ Reservoir ____ Gravity ____

Size and Capacity, Pump, etc. ____

Original Appropriator, Company ____ App. No. ____

Original Appropriator, Private Possibly #160 None Shown App. No. ____

Is the system an extension of another system? Yes ____ No ✓

Is all land irrigated from one system? Yes ____ No ✓

(If No, show break down on map)

Source of Water Clark's Fork Morrisy Coulee, Dry Fk. Daisy Dean

Acres Irrigated 19 ____

Potential Acres ____ Seeped ____

Explain ____

Condition of System Fair

Adequate Supply — Yes ____ No. ✓

Explain Seasonal Flood only

Topography Great Bottom

Information From Field Check

Remarks Alford not contacted

see attached map

according to Schmitt Alford has 3 ditches open dry FK Daisy Dean but as far as Schmitt knows he has not used them for about 15 yrs. Alford could not be contacted

14

field in 7

Farm Checked

By A. C. J.

Area Two Dot North

Date 7-29-45

STATE OF MONTANA

STATE ENGINEER'S OFFICE

WATER RESOURCES SURVEY

Code No. 1 B

County Wheatland

T. 10 N. 9 N. R. 12 E. Sec.

Photo No. 39-55

Legal Land Owner Alfred, R. L. Address Two Dot

Operator Robert F. Alfred Address Two dot

Water is delivered by:

Federal Project ____ Pres. ____ Pot. ____

Ditch Company ____ Pres. ____ Pot. ____

Irrigation District ____ Pres. ____ Pot. ____

Private System ✓ ____ Pres. ____ Pot. ____

Totals ____

Flood ✓ Pump ____ Reservoir ____ Gravity ✓

Size and Capacity, Pump, etc. ____

Original Appropriator, Company ____ App. No. ____

Original Appropriator, Private None Shown App. No. ____

Is the system an extension of another system? Yes ____ No ____

Is all land irrigated from one system? Yes ✓ No ✓

(If No, show break down on map)

Source of Water Clarks Fk. Morrisy Coulee

Acres Irrigated 1948

Potential Acres ____ Seeped ____

Explain ____

Condition of System ____

Adequate Supply Yes ____ No ✓

Explain ____

Topography ____

Information From ____

Remarks ____

		B					
	1						

STATE OF MONTANA

Engineer's Office

County Wheatland

Code No. 19A, 29A,

29A, 36A, 36A, 7B

Wheatland Coun

Twp. 10N - Rge. 12

Irrigated Land (

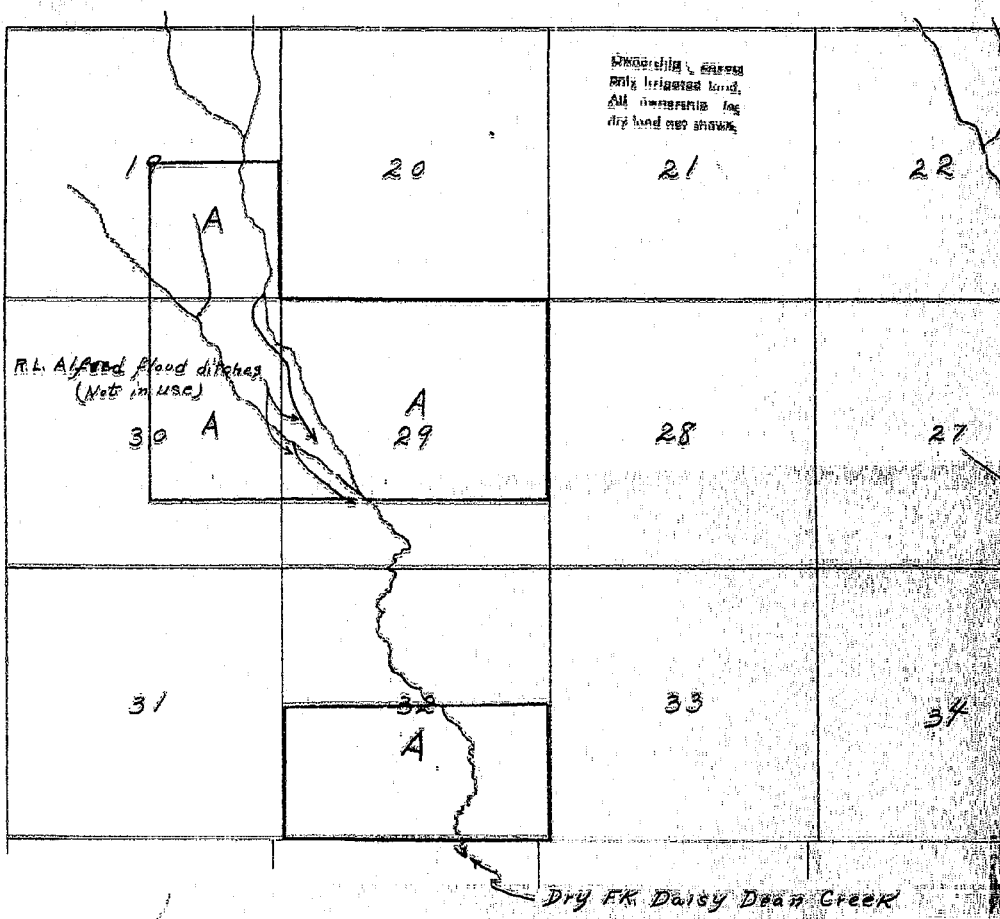

and S½ 8 - 9 - 12

NOTE: R—Diversion
S—Stored Water.

Information from

County Wheatland
Code No. 13A, 25A, 30A, 23A, 35A, 15A, 1B

atland County
10N - Rge. 12E
rrigated Land (Flood)

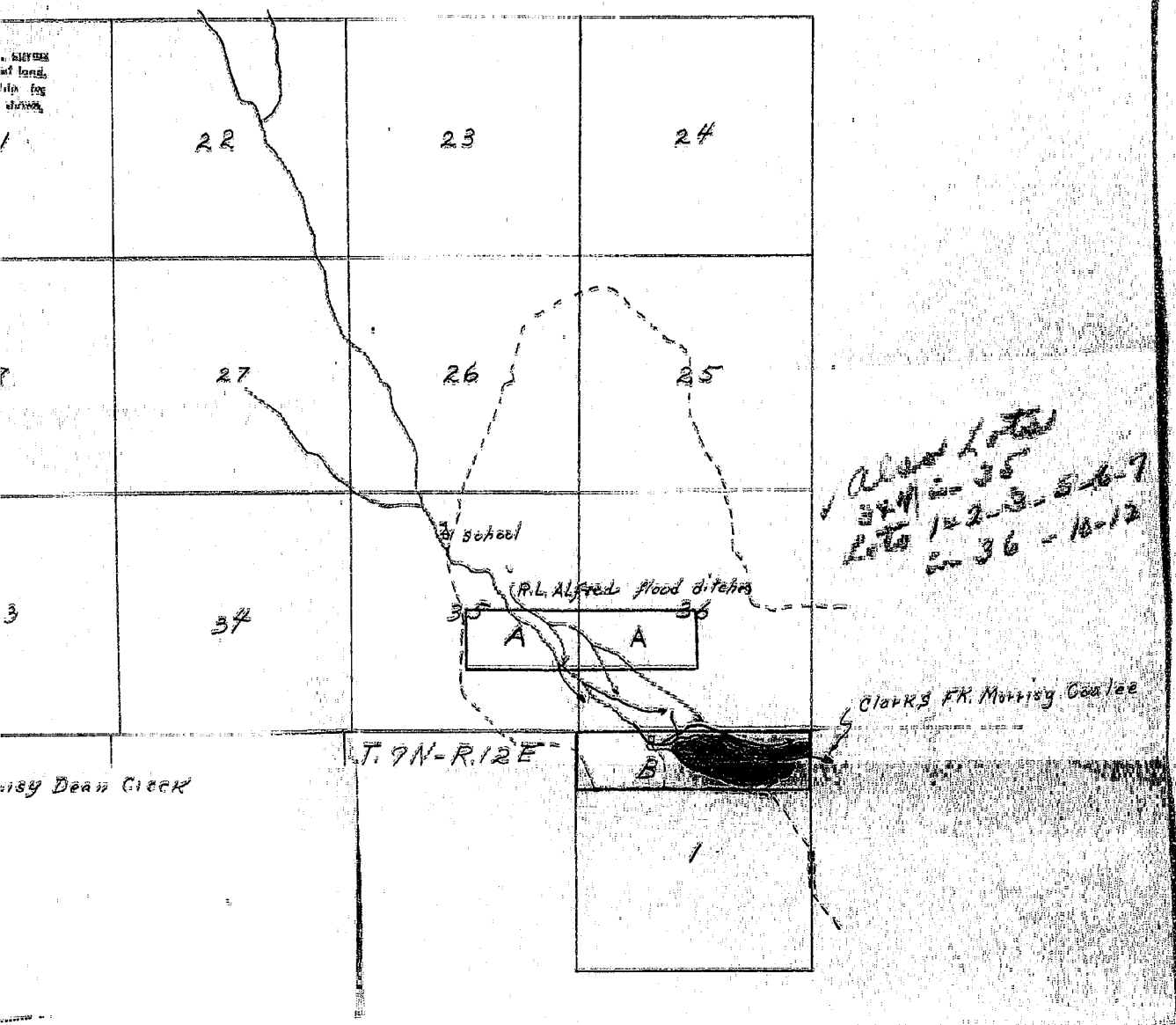

Allow Lots
3 & 4 in 35
Lots 1-2-3-5-6-7
in 36 - 10-12

Form WR-B
Reporter 17362 1M-2-48

Twp. 10N Rge. 12E
Twp. 9N Rge. 12E
Twp. ____ Rge. ____

NOTICE
Select farms are the property of the state of Montana and must be returned.

STATE OF MONTANA

State Engineer's Office

WATER RESOURCES SURVEY

FARM MAP

County Wheatland
Code No. 19A, 29A, 32A, 35A, 36A, 1B

Name of Land Owner R. L. Alfred Address Two Dot, Montana
Name of Operator Robert Alfred Address "
Legal Description SE¼ Sec. 19, N½, N½SE¼ Sec. 30, N½, N½S½ Sec. 29, S½ Sec. 32, N½SE¼, Sec. NWSW¼ Sec. 36, Twn. 10N., Rge. 12E; N½N½ Sec. 1, Twp. 9N., Rge. 12E

Irrigated Land | Non-Irrigated Land | Potential Land Under Existing Facilities

North

DO NOT WRITE
IN SPACE BELOW

T. 9N - R. 12E

Code No. 1B System Alfred Flood Ditches (Private) Source of Water Musselshell River (Clark's Fork)
Basin Musselshell River Present 48.0 Potential 0 Maximum 48.0 R. ___ F. X P. ___ G. ___
Code No. ___ System ___ Source of Water ___
Basin ___ Present ___ Potential ___ Maximum ___ R. ___ F. ___ P. ___ G. ___
Code No. ___ System ___ Source of Water ___
Basin ___ Present ___ Potential ___ Maximum ___ R. ___ F. ___ P. ___ G. ___
Code No. ___ System ___ Source of Water ___
Basin ___ Present ___ Potential ___ Maximum ___ R. ___ F. ___ P. ___ G. ___

If under Ditch Company, Irrigation District, or Government Project, state the number of shares or inches, acre feet, as the case in said sysem ___

NOTE: R—Denotes Regular Irrigation. F—Flood Irrigation. P—Water diverted by means of pumping. G—Water diverted by S—Stored Water.

Information from H.L.B. Date ___

FORM 8-1 - GAZETTE 1954 EM-1747

STATE OF MONTANA

STATE ENGINEER'S OFFICE

WATER RESOURCES SURVEY

Township 10 N Range 12 E County Wheatland

6	5	4	3	2	1
7	8	9	10	11	12
18	17	16	15	14	13
19 A	20	21	22	23	24
30 A	29 A	28	27	26	25
31	32 A	33	34	35 A	36 A

Township..... Range.....

June 17, 1949

Mr. Robert Alfred
Two Dot, Montana

Dear Mr. Alfred:

In 1939 the State Legislature passed a law authorizing the State Engineer to investigate and compile a complete record of all water rights and water use in the State. In compliance with this law the State Engineer is now working in Wheatland compiling these data.

Enclosed herewith we are sending you two forms. On Form WR-B we have attached a map showing the ownership boundary of your land, with the irrigation colored red. We would like to have you check this ownership boundary to see that we have shown it correct, and also the location of the irrigated land.

Since we do not have a record of a water filing covering the said described land, we are sending you Form WR-C and would like to have you fill out this form in its entirety and give us as much information as you can relative to the water rights covering this land.

Remember, this is your water and your water rights that we are trying to help you with.

Very truly yours,

Gerald J. Gruvets
Assistant State Engineer

GJG/a
enc.

Form WR-A
Reporter 17382 1M 2-49

NOTICE
Unless forms are the property of the State of Montana and are the [illegible]

STATE OF MONTANA

State Engineer's Office

WATER RESOURCES SURVEY

WATER RIGHT DATA

County Wheatland
Code No. 13A, 14A, 22A, 23A, 24A, 26A, 27A, 18A, 19A, 30A

Name of Land Owner Robin V. Boyd Address Two Dot

Name of Operator Same Address

Legal Description SW¼SE¼ Sec. 14, SW¼ Sec. 13, W½, E½SE¼ Sec. 22, All Sec. 23, 24, W½, NE¼SW¼ Sec. 27, W½, NW¼NW¼ Sec. 26, Twp. 10N., Rge. 12E, W½W¼ Sec. 18, All Sec. 19 except N½NW¼, N½ Sec. 30, Twp. 10N., Rge. 13E

1. Our records show that the following water rights were filed on the above described land:

Code	Name of Appropriator	Stream	Land Description	Date App.	Date Filed	Miner's Inches Filed On
255	Robert Holland	Haymaker Cr.	Sec. 30 & 31-10-13	7-17-13	8-6-13	320
500	Kate R. Blaskill	Buck Springs	SW¼ Sec. 26-10-12	5-1-15	6-7-15	160
591	Robin V. Boyd	Iron Springs Creek	W½ Sec.19-10-13	8-6-46	8-7-46	100
592	Robin V. Boyd	Bernhart Coulee	NW¼NW¼ Sec. 27 in 10-12	7-31-46	8-7-46	100

2. Are these filings in use: ..... Yes ..... No. Explain .....

3. Have any of the above filings or any part of them been sold: ..... Yes ..... No. If yes, give amount of inches sold and to whom transferred and from what original filing .....

4. I have the following water rights that the State Engineer's Office have not shown in the above list:

Name of Appropriator	Stream	Land Description	Date App.	Date Filed	Miner's Inches Filed On

5. In addition, I have an irrigation system on which no recorded filing was ever made.

Name of First User	Date of First Use	Stream	Place of Use

6. Do you buy supplemental water? ☐ Yes. ☐ No. If yes, from whom and how many inches, C.F.S., Acre Feet, as the case may be? .....

7. Give any other information that you think should be included for the protection of your water right .....

Information from ..... Date .....

7

ats in 8

FORM R-1 GAZETTE 1948-2M-1-42

STATE OF MONTANA

STATE ENGINEER'S OFFICE

WATER RESOURCES SURVEY

Farm Checked

By A. C. J.

Area Two Dot North

Date 9/29/48

Code No. 13A-14A-22A 23A 24A-26A-2

County Wheatland

T. 10N. R. 12E. Sec. 19, 22

Photo No. 39-59, 189

Legal Land Owner Boyd, Robin — Address Two Dot

Operator C. R. (Boyd V. Robin) — Address "

Water is delivered by:

Federal Project ____ Pres. ____ Pot. ____

Ditch Company ____ Pres. ____ Pot. ____

Irrigation District ____ Pres. ____ Pot. ____

Private System ✓ ____ Pres. ____ Pot. ____

Totals ____

Flood ✓ Pump ____ Reservoir ____ Gravity ____

Size and Capacity, Pump, etc. (591 in 10N R13 Sec 19) 592-500

Original Appropriator, Company ____ App. No. ____

Original Appropriator, Private Boyd filed about 1946 on Iron Spgs. Trib. also on Barnheart Coulee - May be App. No. ____ a old filing on Barnheart. May named B new ditch put in 1935 or 36

Is the system an extension of another system? Yes ____ No ✓

Is all land irrigated from one system? Yes ____ No ✓

(If No, show break down on map)

Source of Water Iron Spgs. Coulee & Trib., Barnheart Coulee, Clark's, Morrisy Coulee

Acres Irrigated 19 ____

Potential Acres ____ Seeped ____

Explain ____

Condition of System Fair, some new

Adequate Supply — Yes ✓ No ✓

Explain depends on run-off & rain

Topography Creek bottoms

Information From Robin Boyd

Remarks ____

See attached map

Form WR-B
Reporter 17362 1M-2-61

Twp. 10N Rge. 13E
Twp. 10N Rge. 12E
Twp. ____ Rge. ____

STATE OF MONTANA

State Engineer's Office

WATER RESOURCES SURVEY

FARM MAP

County Wheatland
Code No. 13A, 14A, 22A, 23A, 24A, 26A, 27A
18A, 19A, 30A

Name of Land Owner Robin V. Boyd Address Two Dot

Name of Operator Same Address

Legal Description SE¼ NW¼ Sec. 14, SE¼ Sec. 13, NE¼, E½SW¼ Sec. 22, All Sec. 23, 24, W½, NE¼SW¼ Sec. 27, W½, NW¼NE¼ Sec. 26, Twp. 10N., Rge. 12E; W½W½ Sec. 18, All Sec. 19 except NW¼NE¼, N½ Sec. 30, Twp. 10N., Rge. 13E

Irrigated Land | Non-Irrigated Land | Potential Land Under Existing Facilities

Wheatland County
Twp. 10N - Rge. 12E

Irrigated Land (Flood)

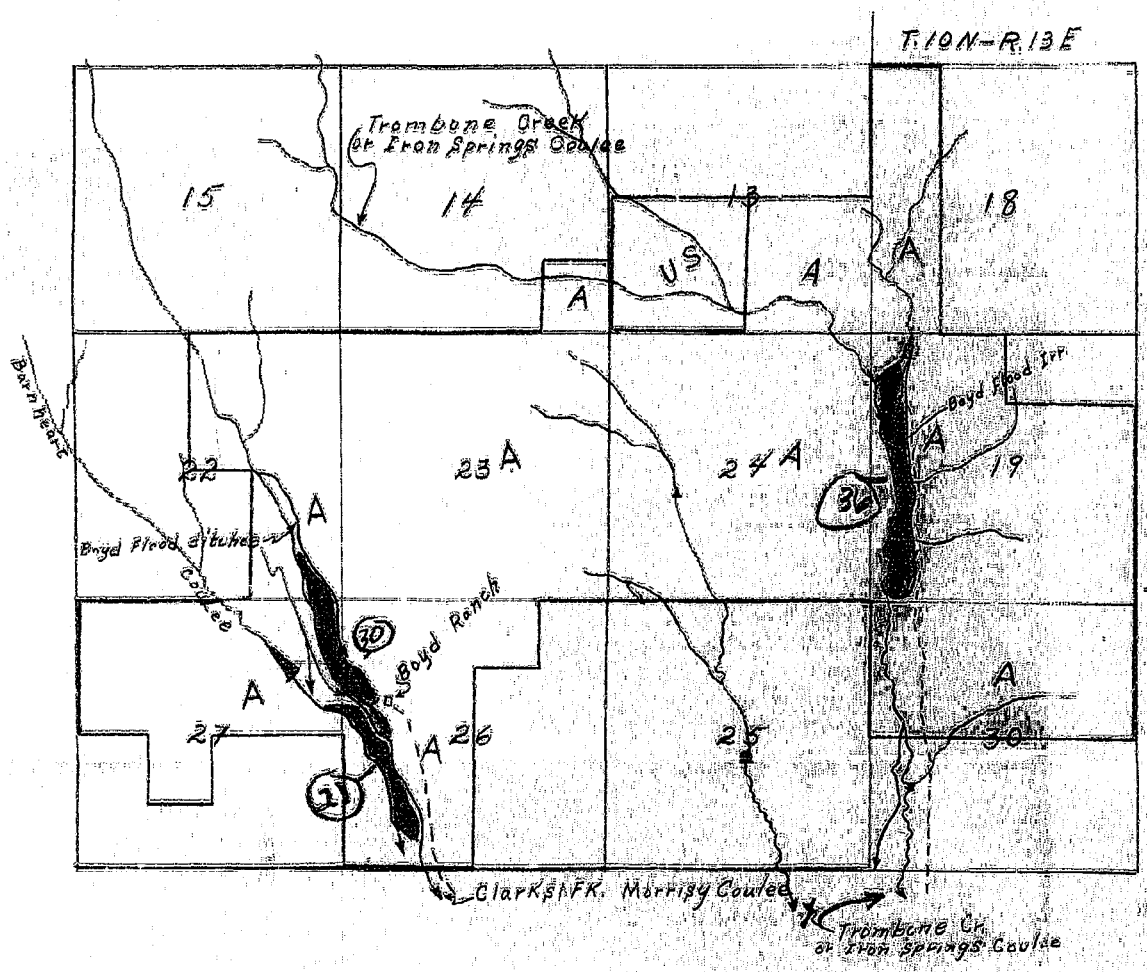



Code No. 22A, 22A, 22A, T.10N-R.12E. System Boyd Flood Ditches Source of Water Clarks Fork

Basin Missouri Present 30.0 Potential 0 Maximum 30.0 R ___ F ✓ P ___ G ✓ S ___

Code No. 22A, 22A, T.10N-R.12E System Boyd Flood Ditch Source of Water Beaverhead Creek

Basin Missouri Present 21.0 Potential 0 Maximum 21.0 R ___ F ✓ P ___ G ✓ S ___

Code No. 12A, T.10N-R.12E System Boyd Flood Ditches Source of Water Hot Springs Creek

Basin Missouri Present 36.0 Potential 0 Maximum 36.0 R ___ F ✓ P ___ G ✓ S ___

Code No. ___ System ___ Source of Water ___

Basin ___ Present ___ Potential ___ Maximum ___ R ___ F ___ P ___ G ___ S ___

If under Ditch Company, Irrigation District, or Government Project, state the number of shares or inches, acre feet, as the case may be, in said sysem ___

NOTE: R—Denotes Regular Irrigation. F—Flood Irrigation. P—Water diverted by means of pumping. G—Water diverted by gravity. S—Stored Water.

Information from H. L. B. Date 8/14/40

Filed in 7

FORM 861 - GAZETTE 1948-2M-1047

Farm Checked

By A. C. J.

Area Two Dot North

Date 7/24/45

STATE OF MONTANA

STATE ENGINEER'S OFFICE

WATER RESOURCES SURVEY

Code No. 18A-19A-30A

County Wheatland

T. 10N. R. 13E. Sec. 18-19-30

Photo No. 39-59

Legal Land Owner Boyd, Robin V Address Two Dot

Operator _____ Address _____

Water is delivered by:

Federal Project _____ Pres. _____ Pot. _____

Ditch Company _____ Pres. _____ Pot. _____

Irrigation District _____ Pres. _____ Pot. _____

Private System ✓ _____ Pres. _____ Pot. _____

_____ Totals _____

Flood ✓ Pump _____ Reservoir _____ Gravity _____

Size and capacity, Pump, etc. _____

Original Appropriator, Company _____ App. No. _____

Original Appropriator, Private _____ App. No. 255-591

Is the system an extension of another system? Yes _____ No _____

Is all land irrigated from one system? Yes _____ No _____

(If No, show break down on map)

Source of Water _____

Acres Irrigated 19 _____

Potential Acres _____ Seeped _____

Explain _____

Condition of System _____

Adequate Supply Yes _____ No _____

Explain _____

Topography _____

Information From _____

Remarks _____

See Attached Map

FORM 021 - GAZETTE 1934-JB-1'47

STATE OF MONTANA

STATE ENGINEER'S OFFICE

WATER RESOURCES SURVEY

Township 10N Range 13E County Wheatland

6	5	4	3	2	1
7	8	9	10	11	12
A 18	17	16	15	14	13
19 A	20	21	22	23	24
A 30	29	28	27	26	25
31	32	33	34	35	36

Township 10N Range 13E

FORM 951 - GAZETTE 1-28-1942

STATE OF MONTANA

STATE ENGINEER'S OFFICE

WATER RESOURCES SURVEY

Township 10 N Range 12 E County Wheatland

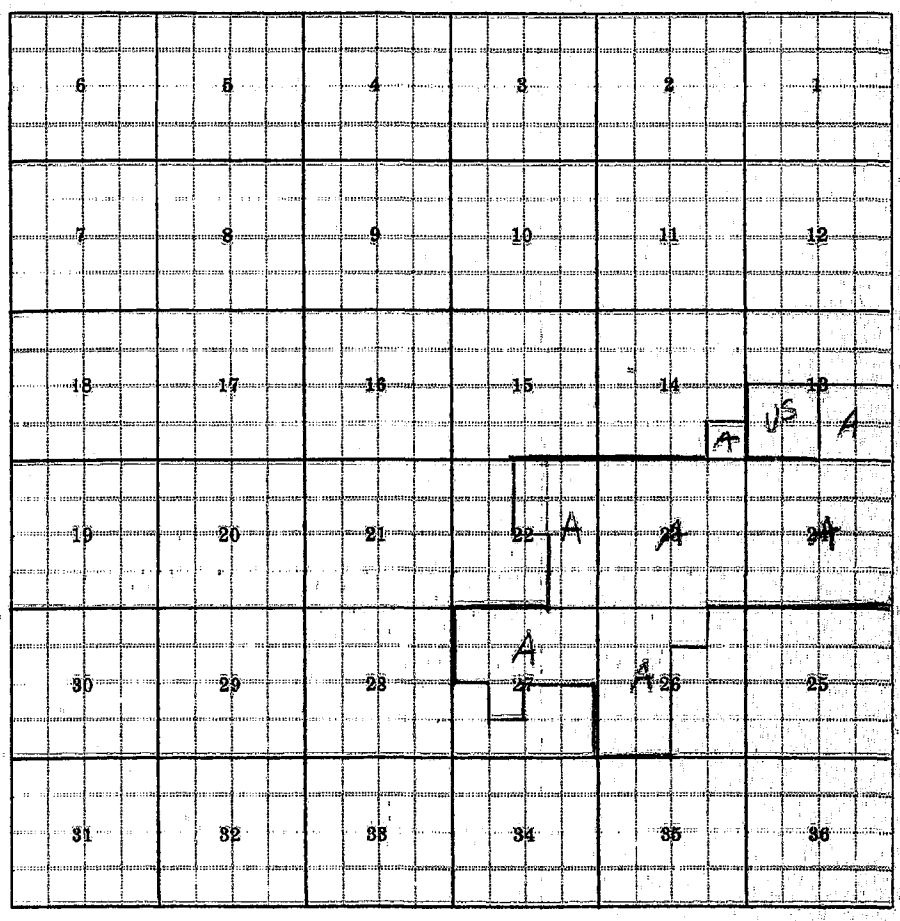

Robin C. Boyd

Township 10 N Range 12 E

Form WR-A
Reporter 17382 1M 2-49

STATE OF MONTANA

State Engineer's Office

WATER RESOURCES SURVEY

WATER RIGHT DATA

County Wheatland
Code No. 36D, 35A, 35B, 35D, 36B, 31A

Name of Land Owner Hall, F.A. & Hannie M. Address Two Dot

Name of Operator Same Address

Legal Description W½NW¼, SW¼NW¼, N½SW¼ Sec. 25, SW¼, S½NW¼, NW¼NW¼ Sec. 26, S½S½ Sec. 35, SW¼, S½SW¼ Sec. 36, Twp. 10N., Rge. 12E, W½SW¼ Sec. 31, Twp. 10N., Rge. 13E

1. Our records show that the following water rights were filed on the above described land:

Code	Name of Appropriator	Stream	Land Description	Date App.	Date Filed	Miner's Inches Filed On
255	Robert Holland	Haymaker Cr.	Sec. 30 & 31-10-13	7-17-13	8-6-13	320
287	James Holland	Iron Spring Creek	W½SW¼ Sec. 31-10-13 SWSE Sec. 36-10-12	10-10-10	10-13-10	160
500	Kate R. Blashill	Buck Springs	SW¼ Sec. 26-10-12	5-1-15	6-7-15	160
395	John W. Blashill	Ray Cr	SESW¼ Sec 35 T10N R12E	4/30/89	7/15/11	160

2. Are these filings in use: ..... Yes ..... No. Explain .....

3. Have any of the above filings or any part of them been sold: ..... Yes ..... No. If yes, give amount of inches sold and to whom transferred and from what original filing .....

4. I have the following water rights that the State Engineer's Office have not shown in the above list:

Name of Appropriator	Stream	Land Description	Date App.	Date Filed	Miner's Inches Filed On

5. In addition, I have an irrigation system on which no recorded filing was ever made.

Name of First User	Date of First Use	Stream	Place of Use

6. Do you buy supplemental water? ☐ Yes. ☐ No. If yes, from whom and how many inches, C.F.S., Acre Feet, as the case may be? .....

7. Give any other information that you think should be included for the protection of your water right .....

Information from ..... Date .....

field no 7

FORM F-1 - GAZETTE 1948-50-1949

STATE OF MONTANA

STATE ENGINEER'S OFFICE

WATER RESOURCES SURVEY

Farm Checked

By A. C. J.

Area Two Dot North

Date 9/29/48

Code No. 31 A-T10N-R.12E

County Wheatland

T. 10N. R. 12E. 13E Sec. 31

Photo No. 39-54

Legal Land Owner Hall, R. A. Address Two Dot

Operator Address

Water is delivered by:

Federal Project Pres. Pot.

Ditch Company Pres. Pot.

Irrigation District Pres. Pot.

Private System ✓ Pres. Pot.

Totals

Flood ✓ Pump Reservoir Gravity

Size and Capacity, Pump, etc.

Original Appropriator, Company App. No.

Original Appropriator, Private App. No. 255-283

Is the system an extension of another system? Yes No

Is all land irrigated from one system? Yes No

(If No, show break down on map)

10-13E

Source of Water

Acres Irrigated 19

Potential Acres Seeped

Explain

Condition of System

Adequate Supply Yes No

Explain

Topography

Information From

Remarks



Form WR-E
Reporter 17362 1M-2-48

Twp. 10N Rge. 12E
Twp. 10N Rge. 13E
Twp. ____ Rge. ____

Ownership [illegible] any original land. All ownership lines are not shown.

STATE OF MONTANA

State Engineer's Office

WATER RESOURCES SURVEY

FARM MAP

County Wheatland
Code No. 26D, 25A, 25B, 35D, 36B, 31A

Name of Land Owner: Hall, R.A. & Jennie M. Address: Two Dot
Name of Operator: Same Address:
Legal Description: W½NW¼, SW¼NW¼, NW¼SW¼ Sec. 25, SW¼, S½NE¼, NE¼NE¼ Sec. 26, S½SE¼ Sec. 35, SW¼, SE¼SW¼ Sec. 36, Twp. 10N., Rge. 12E, W½SW¼ Sec. 31, Twp. 10N., Rge. 13E

Irrigated Land | Non-Irrigated Land | Potential Land Under Existing Facilities

North

Please check the ownership outline of this land.

Note: 35D and 36B - County records show Alfred Hull (owner) ~~Also show 36B as - James Hall (owner)~~ ~~John Hall as (operator)~~

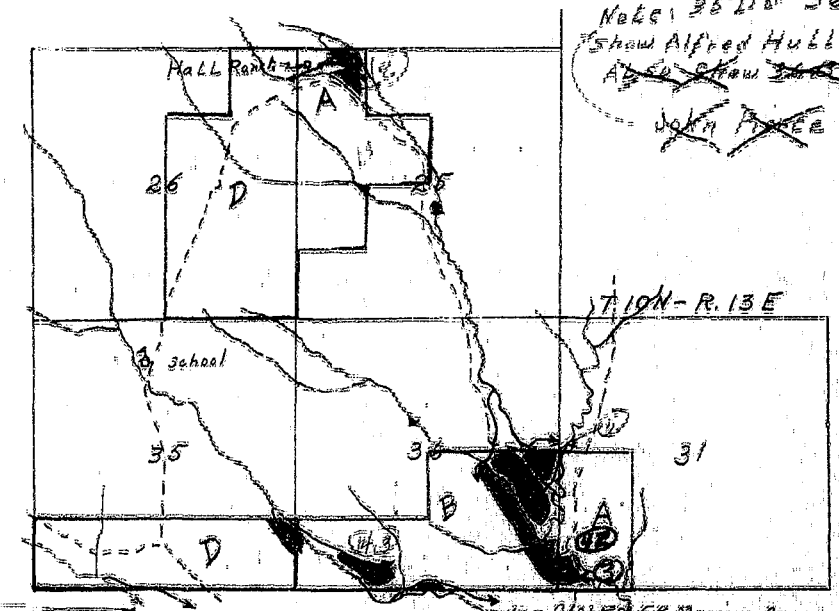

DO NOT WRITE IN SPACE BELOW

Code No. 31A T. 10N - R. 13E System Hall Flood Ditch (Formerly) Source of Water Iron Springs Coulee
Basin Musselshell River Present 2.3 Potential 13 Maximum 2.3 R ✓ F ✓ P ___ G ✓ S ___

Code No. 35D, 36B T. 10N - R. 12E System Alfred Flood Ditch (Formerly) Source of Water Charles Fork
Basin Musselshell River Present 14.3 Potential 0 Maximum 14.3 R ✓ F ✓ P ___ G ✓ S ___

Code No. 26A, 25A, 25B T. 10N - R. 12E System Hall Flood Ditch (Formerly) Source of Water Iron Springs Coulee
Basin Musselshell River Present 45.0 Potential 0 Maximum 45.0 R ✓ F ✓ P ___ G ✓ S ___

Code No. 31A T. 10N - R. 13E System Hall Flood Ditch (Formerly) Source of Water Iron Springs Coulee
Basin Musselshell River Present 5.0 Potential 0 Maximum 5.0 R ✓ F ✓ P ___ G ✓ S ___

If under Ditch Company, Irrigation District, or Government Project, state the number of shares or inches, acre feet, as the case may be, in said system.

NOTE: R—Denotes Regular Irrigation. F—Flood Irrigation. P—Water diverted by means of pumping. G—Water diverted by gravity. S—Stored Water.

Information from R.L.B. Date 8/10/49

also in F

FORM F-1 - GAZETTE 1888-AM-1-47

Farm Checked

By A. C. J.

Area Two Dot North

Date 9/29/45

STATE OF MONTANA

STATE ENGINEER'S OFFICE

WATER RESOURCES SURVEY

Code No. 25A-26D-36B

County Wheatland

T. 10N. R. 12E. Sec. 31 (26, 36)

Photo No. 39-59

Legal Land Owner Hall, P. A. Address Two Dot

Operator C.R. (Philip A. Hall + Jennie M. Hall Address "

Water is delivered by:

Federal Project Pres. Pot.

Ditch Company Pres. Pot.

Irrigation District Pres. Pot.

Private System ✓ Pres. Pot.

Totals

Flood ✓ Pump Reservoir Gravity

Size and Capacity, Pump, etc.

Original Appropriator, Company App. No.

Original Appropriator, Private None known see reverse App. No. 283-385

Is the system an extension of another system? Yes No ✓

Is all land irrigated from one system? Yes No ✓

(If No, show break down on map)

Source of Water Iron Springs, Coulee & side Coulees

Acres Irrigated 19

Potential Acres Seeped

Explain

Condition of System Fair

Adequate Supply Yes No ✓

Explain Spring Flood only

Topography Creek Bottom

Information From P. A. Hall

Remarks 25-A-26D-36B

in Jennie M. Hall's name except as outlined



25A in P.A. Hall's name

* County Records show owned by Alfred Hull check?

never filed Affs of no filings except one for NW ¼ sec. 36 but was not priced on, no Lite 6 ever put in. (547 + 575)

Form Ap. 1—10 1-45

STATE ENGINEERS OFFICE
Water Resources Survey

Notice of Appropriation

253

1. County Wheatland(Meagh) Book A-7 Page 462 Record WR
2. Name of Appropriator Robert Holland Address Two Dot
3. Date Appropriated July 17, 1913 Date Filed Aug. 6, 1913
   Amount Appropriated, Miners Inches 320, Cubic Feet per second
4. Name of Stream Haymaker Creek Tributary Basin
5. Point of Diversion Diverts water at point on eastern bank and runs southwesterly
   Sec. Twp. Rge. Bank of Stream
6. Purpose Irrigating, etc.
7. Description of System Ditches 24 x 24" size
8. Land Description of Intended Place of Use
   Sec. 30-10-13 OVER
   31-10-13 "
9. Remarks (Pertaining to Use, etc.)

Decree

10. Case No. Date Amt. Decreed: M. I. C. F. S.
11. To Whom Decreed Address
12. Name of Ditch Maximum Capacity (C. F. S.)
13. Date of Priority Purpose
14. Land Description of Place of Use as Decreed
15. Remarks (Present Use Status, etc.)

Sec. 30-10-19 - M. M. Martin, & Arthur Schanke, Harlowton - 74A.
Oscar Olson, Two Dot, Mont. - 84.61 A.
Wheatland Co. - 120 A.
Arthur Schanke, Harlowton - 360 A.

Sec. 31-10-19 - Oscar Olson, Two Dot - 360 A.
Arthur Schanke, Harlowton - 200 A.
Jennie M. Hall, Two Dot - 80 A.

1 Form Ap. 1—10 8-45

STATE ENGINEERS OFFICE
Water Resources Survey

Notice of Appropriation

1. County Wheatland Book A-7 Page 475 Record WR
2. Name of Appropriator Kate R. Blashill Address Two Dot
3. Date Appropriated May 1, 1915 Date Filed June 7, 1915
   Amount Appropriated, Miners Inches 160, Cubic Feet per second
4. Name of Stream Buck Springs Tributary of Haymaker Cr. Basin
5. Point of Diversion SW¼NW¼ form of reservoir constr. at this point

   Sec. 27 Twp. 10 Rge. 12 Bank of Stream East
6. Purpose Domestic and Irrigating
7. Description of System
8. Land Description of Intended Place of Use
   SW¼ Sec. 26-10-12 - 160 A. - Robin V. Boyd, Two Dot, Mont.
9. Remarks (Pertaining to Use, etc.)

Decree

10. Case No. Date Amt. Decreed: M. I. C. F. S.
11. To Whom Decreed Address
12. Name of Ditch Maximum Capacity (C. F. S.)
13. Date of Priority Purpose
14. Land Description of Place of Use as Decreed
15. Remarks (Present Use Status, etc.)

Form Ap. 1—10 8-15

STATE ENGINEERS OFFICE
Water Resources Survey

Notice of Appropriation

1. County Wheatland Book 15 Page 195 Record WR 541
2. Name of Appropriator Robin T. Boyd Address
3. Date Appropriated Aug. 6, 1946 Date Filed Aug. 7, 1946
   Amount Appropriated, Miners Inches 100 Cubic Feet per second
4. Name of Stream Iron Springs Creek Tributary Basin
5. Point of Diversion east and west bank

   Sec. Twp. Rge. Bank of Stream
6. Purpose irrigation
7. Description of System
8. Land Description of Intended Place of Use
   W½ Sec. 10-10N-13E
9. Remarks (Pertaining to Use, etc.)

Decree

10. Case No. Date Amt. Decreed: M. I. C. F. S.
11. To Whom Decreed Address
12. Name of Ditch Maximum Capacity (C. F. S.)
13. Date of Priority Purpose
14. Land Description of Place of Use as Decreed
15. Remarks (Present Use Status, etc.)

1 Form Ap. 1—10 8-45

STATE ENGINEERS OFFICE
Water Resources Survey

Notice of Appropriation

1. County..... Book 15 Page 196 Record 352
2. Name of Appropriator Robin V. Boyd Address .....
3. Date Appropriated July 31, 1946 Date Filed Aug. 7, 1946
   Amount Appropriated, Miners Inches 100, Cubic Feet per second.....
4. Name of Stream Barnhart Coulee Tributary Clarks Fork Basin.....
5. Point of Diversion.....

   Sec..... Twp..... Rge..... Bank of Stream.....
6. Purpose Irrigation, stock water
7. Description of System.....
8. Land Description of Intended Place of Use.....
   NE¼ NW¼ Sec. 27-10N-12E
9. Remarks (Pertaining to Use, etc.).....

Decree

10. Case No..... Date..... Amt. Decreed: M. I..... C. F. S.....
11. To Whom Decreed ..... Address.....
12. Name of Ditch..... Maximum Capacity (C. F. S.).....
13. Date of Priority ..... Purpose .....
14. Land Description of Place of Use as Decreed.....
15. Remarks (Present Use Status, etc.).....

1 Form Ap. 1—10M. 2-45

STATE ENGINEERS OFFICE
Water Resources Survey

Notice of Appropriation

1. County Wheatland(Meagh) Book A-7 Page 462 Record MR 253

2. Name of Appropriator Robert Holland Address Two Dot

3. Date Appropriated July 17, 1913 Date Filed Aug. 6, 1913

Amount Appropriated, Miners Inches 320 Cubic Feet per second

4. Name of Stream Haymaker Creek Tributary Basin

5. Point of Diversion Diverts water at point on eastern bank and runs southwesterly

Sec. Twp. Rge. Bank of Stream

6. Purpose Irrigating, etc.

7. Description of System Ditches 24 x 24" size

8. Land Description of Intended Place of Use

Sec. 30-10-13 QW¼
31-10-13 "

9. Remarks (Pertaining to Use, etc.)

Decree

10. Case No. Date Amt. Decreed: M. I. C. F. S.

11. To Whom Decreed Address

12. Name of Ditch Maximum Capacity (C. F. S.)

13. Date of Priority Purpose

14. Land Description of Place of Use as Decreed

15. Remarks (Present Use Status, etc.)

Sec. 30-10-13 - M. M. Martin, % Arthur Schanke, Harlowton - 74A.
Oscar Olson, Two Dot, Mont. - 84.61 A.
Wheatland Co. - 120 A.
Arthur Schanke, Harlowton - 360 A.

Sec. 31-10-13 - Oscar Olson, Two Dot - 360 A.
Arthur Schanke, Harlowton - 200 A.
Jennie M. Hall, Two Dot - 80 A.

Form Ap. 1—10M 8-45

STATE ENGINEERS OFFICE
Water Resources Survey

Notice of Appropriation

1. County Wheatland(Meagh) Book A-7 Page 401 Record WR 242
2. Name of Appropriator James Holland Address Two Dot
3. Date Appropriated Oct. 10, 1910 Date Filed Oct. 13, 1910
   Amount Appropriated, Miners Inches 160 Cubic Feet per second
4. Name of Stream Iron Springs Creek Tributary Basin
5. Point of Diversion Divert water at point on east and west bank and upon described land
   Sec. Twp. Rge. Bank of Stream East - West
6. Purpose Irrigating, etc.
7. Description of System Ditch 14 x 20 " in size
8. Land Description of Intended Place of Use
   W½W½ Sec. 31-10-13 - 80 A. - Jennie Hall, Two Dot, Mont.
   S½SW¼ Sec. 36-10-12 - 80 A. - Robert Alfred, Two Dot, Mont.
9. Remarks (Pertaining to Use, etc.)

Decree

10. Case No. Date Amt. Decreed: M. I. C. F. S.
11. To Whom Decreed Address
12. Name of Ditch Maximum Capacity (C. F. S.)
13. Date of Priority Purpose
14. Land Description of Place of Use as Decreed
15. Remarks (Present Use Status, etc.)

1 Form AD. —10M-8-45

STATE ENGINEERS OFFICE
Water Resources Survey

Notice of Appropriation

1. County Wheatland Book A-7 Page 475 Record WR 500

2. Name of Appropriator Kate R. Blashill Address Two Dot

3. Date Appropriated May 1, 1915 Date Filed June 7, 1915

Amount Appropriated, Miners Inches 160, Cubic Feet per second

4. Name of Stream Buck Springs Tributary of Haymaker Cr., Basin

5. Point of Diversion SE¼NE¼ form of reservoir constr. at this point

Sec. 27 Twp. 10 Rge. 12 Bank of Stream East

6. Purpose Domestic and Irrigating

7. Description of System

8. Land Description of Intended Place of Use
SW¼ Sec. 26-10-12 - 160 A. - Robin V. Boyd, Two Dot, Mont.

9. Remarks (Pertaining to Use, etc.)

Decree

10. Case No. Date Amt. Decreed: M. I. C. F. S.

11. To Whom Decreed Address

12. Name of Ditch Maximum Capacity (C. F. S.)

13. Date of Priority Purpose

14. Land Description of Place of Use as Decreed

15. Remarks (Present Use Status, etc.)

Form Ap. 1—10M 3-45

STATE ENGINEERS OFFICE
Water Resources Survey

Notice of Appropriation

1. County Wheatland Book A-7 Page 257 Record WR 3/5

2. Name of Appropriator John H. Blashill Address

3. Date Appropriated April 30, 1899 Date Filed July 15, 1911

Amount Appropriated, Miners Inches 160, Cubic Feet per second

4. Name of Stream Ray Creek Tributary Basin

5. Point of Diversion at a point upon its East bank and runs thence through and over said land above described – Lots 1, 2 and 3 of Sec. 2, Twp. 9 N, Rge. 12E and SW¼ of

Sec. 35 Twp. 10N Rge. 12E Bank of Stream East

6. Purpose Irrigating purposes

7. Description of System that the means of diversion with size of ditch which he intends to divert said water is as follows: a ditch about 4 ft. in width, which carries and conducts 160 inches of water from said Ray Creek

8. Land Description of Intended Place of Use

Desert land entry No. 3981

for Lots 1, 2 & 3 of Sec. 2-9N-12E – 120 A. – Herman Drumman, Harlowton.

SW¼SW¼ 35-10N-12E – 40 A. – N.P. Railroad Co.

9. Remarks (Pertaining to Use, etc.) and that he has used the water of said stream from the date of appropriations in April, 1899, until the present time and is now using said water for irrigation of the land above described, and that this appropriation relates back to said date, to-wit April 30, 1899 when said waters were first appropriated and used.

Decree

10. Case No. Date Amt. Decreed: M. I. C. F. S.

11. To Whom Decreed Address

12. Name of Ditch Maximum Capacity (C. F. S.)

13. Date of Priority Purpose

14. Land Description of Place of Use as Decreed

15. Remarks (Present Use Status, etc.)

Form WR-C
Reporter 17381 1M 2-40

NOTICE
These forms are the property of the State of Montana and must be returned

STATE OF MONTANA

State Engineer's Office

WATER RESOURCES SURVEY

WATER RIGHT DATA

County Wheatland
Code No. 25C, 35C, 36C

Name of Land Owner Oscar Olson Address Two Dot, Montana

Name of Operator ? Address

Legal Description E½, N½NW¼, E½SW¼, SW¼SW¼ Sec. 25, NW¼, E½NW¼, N½NW¼ Sec. 35, W½ Sec. 36
Twp. 10N., Rge.12E

We are asking you to help us protect your water right because in our records we are unable to find a recorded water right covering the above described land. We, therefore, would like to have you give us the information asked for in the following questions:

1. Was a water right filing ever made for this land.....Yes.....No. If yes, give us the following information:

Name of Appropriator	Stream	Land Description	Date App.	Date Filed	Miner's Inches Filed On
145-Wm R. Olson	Clark Descent Cr	all N½ of Sec 35	2-24-37	3-15-37	150
146 " "	"	except SW¼NW¼	" "	" "	" "
597-Patrick Morrissey	Ray Cr.	NE¼, E½NW¼	4/14/90	6/25/92	160
598-Oscar Olson	Unnamed Cr	Sec 36	2/24/43	9/24/43	150

If no, can you give us the following information:

Name of First User	Date of First Use	Stream	Place of Use

2. Or is this land covered by a water right that was purchased from another water right.....Yes.....No.....
If yes, give us the amount of the inches purchased, from what original filing, and if possible the date of purchase and from whom purchased.

3. Do you contemplate to irrigate this land in the future.....Yes.....No.
Explain

4. Give any other information that you think should be included for the protection of your water right.

Information from..... Date.....

Form Checked

By A-C-J

Area Two Dot

Date 9/29/48

FORM F-1 REPORTER 1M 3-48 17380

STATE OF MONTANA

State Engineer's Office

WATER RESOURCES SURVEY

Code No. 25C-35C-31C

County Wheatland

T. 10N R. 12E Sec. 25-35-36

Photo No. MA-39-59

Legal Land Owner Oscar Olson Address Two Dot

Operator Possibly P.A. Hall Address 4

Water is delivered by:

Federal Project ____ Pres. ____ Pot. ____

Ditch Company ____ Pres. ____ Pot. ____

Irrigation District ____ Pres. ____ Pot. ____

Private System ✓ Pres. 0 Pot. ?

Totals ____

Flood ✓ Pump ____ Reservoir ____ Gravity ✓

Size and Capacity, Pump, etc. ____

Original Appropriator, Company ____ App. No. ____

Original Appropriator, Private ____ 0 App. No. 597-598-145-146

Is the system an extension of another system? Yes ____ No ____

Is all land irrigated from one system? Yes ____ No ____

(If No, show break down on map)

Source of Water Cooler

Acres Irrigated 1948 none

Potential Acres ? Seeped ____

Explain ____

Condition of System Fair

Adequate Supply..... Yes ____ No X

Explain Flood water

Topography creek bottom

Information From P.A. Hall

Remarks Find out if P.A. Hall operates any of this land

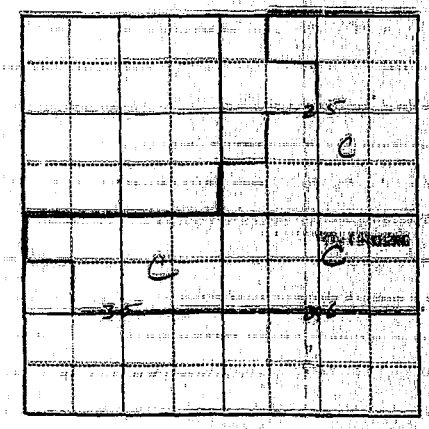

Form WR-B
Reprinted 1/1962 1M-2-62

Twp. 10N Rge. 12E
Twp. Rge.
Twp. Rge.

STATE OF MONTANA

State Engineer's Office

WATER RESOURCES SURVEY

FARM MAP

County Wheatland
Code No. 250, 350, 360

Name of Land Owner Oscar Olson Address Two Dot, Montana
Name of Operator Address
Legal Description Pt. NW¼NW¼, E½SW¼, SW¼SW¼ Sec. 25, NW¼, E½NW¼, W½NW¼ Sec. 35, N½ Sec. 36 in Twp. 10N., Rge. 12E

Irrigated Land | Non-Irrigated Land | Potential Land Under Existing Facilities

North



T. 10N-R. 18E

Code No. 22.3.3.3.360 System Hall Flood Ditches Source of Water Iron Springs Creek

Basin Muddy River Present 0 Potential 0 Maximum 0 R. F. X P. G.

Code No. System Source of Water

Basin Present Potential Maximum R. F. P. G.

Code No. System Source of Water

Basin Present Potential Maximum R. F. P. G.

Code No. System Source of Water

Basin Present Potential Maximum R. F. P. G.

If under Ditch Company, Irrigation District, or Government Project, state the number of shares or inches, acre feet, as the case may be in said system

NOTE: R—Denotes Regular Irrigation. F—Flood Irrigation. P—Water diverted by means of pumping. G—Water diverted by gravity. S—Stored Water.

Information from H. S. B. Date 8/16/49

Form Ap. 1—10M 6-45

STATE ENGINEERS OFFICE
Water Resources Survey

Notice of Appropriation

1. County Wheatland Book 15 Page 180-182 Record WR 145

2. Name of Appropriator William H. Olson Address Two Dot

3. Date Appropriated Feb. 24, 1937 Date Filed Mar. 15, 1937

Amount Appropriated, Miners Inches 100, Cubic Feet per second

4. Name of Stream Clark's Desert Creek Tributary Basin

5. Point of Diversion Ditch tans stream 600' south from north line of NE¼NW¼

Sec. 34 Twp. 10 Rge. 12 Bank of Stream East

6. Purpose Irrigation

7. Description of System Ditch 24" wide, 18" deep

8. Land Description of Intended Place of Use

NW¼, N½NW¼, SW¼NW¼ Sec. 35-10-12 - 240 A. - Federal Land Bank, Spokane, Wash.
SW¼NW¼ Sec. 36-10-12 - 40 A. - Federal Land Bank, Spokane, Wash.

9. Remarks (Pertaining to Use, etc.)

Decree

10. Case No. Date Amt. Decreed: M. I. C. F. S.

11. To Whom Decreed Address

12. Name of Ditch Maximum Capacity (C. F. S.)

13. Date of Priority Purpose

14. Land Description of Place of Use as Decreed

15. Remarks (Present Use Status, etc.)