Form WR-B
Reporter 17362 1M-2-49

Twp. 10N Rge. 17E
Twp. Rge.
Twp. Rge.

STATE OF MONTANA

State Engineer's Office

WATER RESOURCES SURVEY

FARM MAP

County Meagher
Code No. 1A

Name of Land Owner Vernon F. Lucas Address Judith Gap, Mont.
Name of Operator Same Address
Legal Description NW¼, NW¼NE¼ Sec. 1 in Twp. 10N., Rge. 17E

Irrigated Land | Non-Irrigated Land | Potential Land Under Existing Facilities

North

Please check the ownership outline of this land.

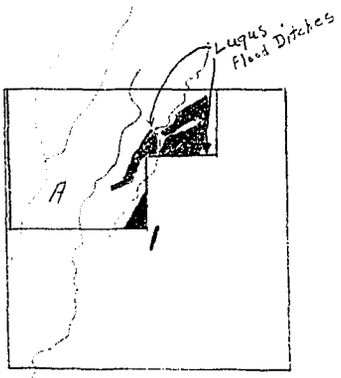

DO NOT WRITE IN SPACE BELOW

T. 10N - R. 17E

Code No. 1A System Lucas Flood Ditches Source of Water Timber Creek
Basin Musselshell River Present 11.0 Potential 6.0 Maximum 23.0 R. F. ✓ P. G. ✓ S.
Code No. System Source of Water
Basin Present Potential Maximum R. F. P. G. S.
Code No. System Source of Water
Basin Present Potential Maximum R. F. P. G. S.
Code No. System Source of Water
Basin Present Potential Maximum R. F. P. G. S.

If under Ditch Company, Irrigation District, or Government Project, state the number of shares or inches, acre feet, as the case may be in said sysem

NOTE: R—Denotes Regular Irrigation. F—Flood Irrigation. P—Water diverted by means of pumping. G—Water diverted by gravity. S—Stored Water.

Information from H. L. B. Date 8/11/49

FORM F-1 • GAZETTE 1665-2M-1-47

Farm Checked

By Dave

Area

Date 10-6-49

STATE OF MONTANA

STATE ENGINEER'S OFFICE

WATER RESOURCES SURVEY

Code No. 1A

County Wheatland

T. 13N R. 17E Sec. 1

Photo No. 9-42

Legal Land Owner Vernon E. Lucas Address Judith Gap

Operator Address

Water is delivered by:

Federal Project Pres. Pot.

Ditch Company Pres. Pot.

Irrigation District Pres. Pot.

Private System ✓ Pres. 15 Pot. 15

Totals

Flood Pump Reservoir Gravity ✓

Size and Capacity, Pump, etc.

Original Appropriator, Company App. No.

Original Appropriator, Private App. No. 167-448

Is the system an extension of another system? Yes No

Is all land irrigated from one system? Yes No

(If No, show break down on map)

Source of Water Flower Creek

Acres Irrigated 19 49 15

Potential Acres 15 Seeped

Explain by measuring water supply

Condition of System Good

Adequate Supply — Yes ✓ No

Explain Based on Dam Head in the

Topography

Information From Mrs V.E. Lucas

Remarks

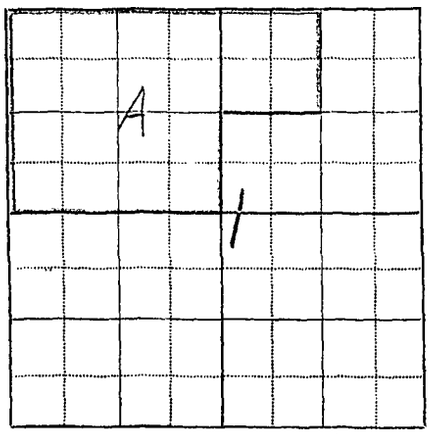

Wheatland County
Twp. 10N - Rge. 17E

Irrigated Land

Potential Irrigation

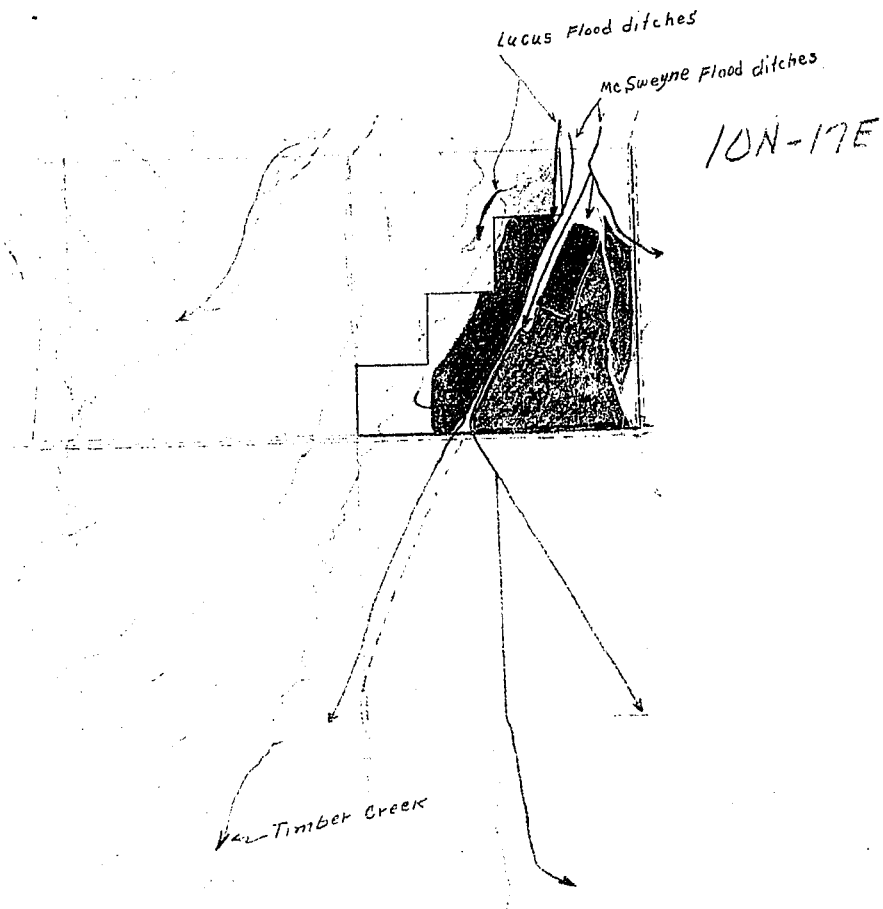

1 Form Ap. 1—10M 3-45

STATE ENGINEERS OFFICE
Water Resources Survey

Notice of Appropriation

1. County Wheatland (Meagh) Book A-7 Page 24 Record UR 167

2. Name of Appropriator Andrew J. Fisk Address Helena, Montana

3. Date Appropriated April 18, 1885 Date Filed April 21, 1885

Amount Appropriated, Miners Inches 650, Cubic Feet per second

4. Name of Stream Elk Creek Tributary Careless Creek Basin

5. Point of Diversion Turned out on right bank of stream about center of

Sec. 1 Twp. 10 Rge. 17 Bank of Stream Right

6. Purpose Agricultural

7. Description of System

8. Land Description of Intended Place of Use

Sec. 1-10-17 - 637.25 - Vermont Loan & Trust Co., Spokane - 160 A.
Grant Van Sant Jr., Howlett, L.I., N.Y. - 400 A.
Joseph N. King, Judith Gap, Mont. - 40 A.
N. P. Railroad - 39.10 A.

9. Remarks (Pertaining to Use, etc.)

Decree

10. Case No. Date Amt. Decreed: M. I. C. F. S.

11. To Whom Decreed Address

12. Name of Ditch Maximum Capacity (C. F. S.)

13. Date of Priority Purpose

14. Land Description of Place of Use as Decreed

15. Remarks (Present Use Status, etc.)

1 Form Ap. 1—10M 7-45

STATE ENGINEERS OFFICE
Water Resources Survey

Notice of Appropriation

1. County Wheatland (Meagh) Book A-7 Page 191 Record Un

2. Name of Appropriator Chas. R. Donaldson Address Dercail

3. Date Appropriated May 1, 1895 Date Filed May 9, 1895

Amount Appropriated, Miners Inches 160, Cubic Feet per second

4. Name of Stream Timber Creek Tributary Basin

5. Point of Diversion 1/4 mile above said tract of land

Sec. 36 Twp. 11 Rge. 17 Bank of Stream Left

6. Purpose Irrigating and other

7. Description of System Ditch

8. Land Description of Intended Place of Use

Lots 2 & 3 Sec. 1-10-17 - 40 A. - Vermont Loan & Trust Co., Spokane, Wash.
36-11-17 - 640 A. - State of Montana

9. Remarks (Pertaining to Use, etc.)

Decree

10. Case No. Date Amt. Decreed: M. I. C. F. S.

11. To Whom Decreed Address

12. Name of Ditch Maximum Capacity (C. F. S.)

13. Date of Priority Purpose

14. Land Description of Place of Use as Decreed

15. Remarks (Present Use Status, etc.)

Form WR-B
Reporter 17362 1M-2-49

Twp. 11N Rge. 17E
Twp. 10N Rge. 17E
Twp. ____ Rge. ____

STATE OF MONTANA

State Engineer's Office

WATER RESOURCES SURVEY

FARM MAP

County LEWIS AND CLARK
Code No. ____

Name of Land Owner Allen McSwayne Address ____
Name of Operator ____ Address ____
Legal Description ____

☐ Irrigated Land ☐ Non-Irrigated Land ☐ Potential Land Under Existing Facilities

North

See Master Map and information in

Folder No. 5, Twp. 11N, Rge 17E.

T. 10N-R-17E

Code No. 1B System McSwayne Flood Ditches (Private) Source of Water Timber Creek
Basin Musselshell River Present 80.00 Potential 152.00 Maximum 244.00 R. ____ F. ✓ P. ____ G. ✓ S. ____
Code No. ____ System ____ Source of Water ____
Basin ____ Present ____ Potential ____ Maximum ____ R. ____ F. ____ P. ____ G. ____ S. ____
Code No. ____ System ____ Source of Water ____
Basin ____ Present ____ Potential ____ Maximum ____ R. ____ F. ____ P. ____ G. ____ S. ____
Code No. ____ System ____ Source of Water ____
Basin ____ Present ____ Potential ____ Maximum ____ R. ____ F. ____ P. ____ G. ____ S. ____

If under Ditch Company, Irrigation District, or Government Project, state the number of shares or inches, acre feet, as the case may be in said sysem ____

NOTE: R—Denotes Regular Irrigation. F—Flood Irrigation. P—Water diverted by means of pumping. G—Water diverted by gravity. S—Stored Water.

Information from H. E. B. Date 8/9/49

Form WR-A
Reporter 17383 1M 2-49

STATE OF MONTANA

State Engineer's Office

WATER RESOURCES SURVEY

WATER RIGHT DATA

County Wheatland
Code No. (See Form WR-B

Name of Land Owner McIlvain Bros. (See map for breakdown Address Judith Gap, Montana
Name of Operator ..... Address .....
Legal Description (See form WR-2)

1. Our records show that the following water rights were filed on the above described land:

Code	Name of Appropriator	Stream	Land Description	Date App.	Date Filed	Miner's Inches Filed On
	(See attached sheet)					

2. Are these filings in use: ..... Yes ..... No. Explain .....

3. Have any of the above filings or any part of them been sold: ..... Yes ..... No. If yes, give amount of inches sold and to whom transferred and from what original filing .....

4. I have the following water rights that the State Engineer's Office have not shown in the above list:

Name of Appropriator	Stream	Land Description	Date App.	Date Filed	Miner's Inches Filed On

5. In addition, I have an irrigation system on which no recorded filing was ever made.

Name of First User	Date of First Use	Stream	Place of Use

6. Do you buy supplemental water? ☐ Yes. ☐ No. If yes, from whom and how many Inches, C.F.S., Acre Feet, as the case may be? .....

7. Give any other information that you think should be included for the protection of your water right .....

Information from ..... Date .....

Code	Name	Stream	Land Description	Date Approp.	Date Filed	Miners Inches
57	Wm. T. Nordling	East Blake Creek	SW¼ Sec. 30 in 10-17	6-15-12	4-12-13	160
234	Benjamin Chapman	Galloway Creek	E½SE¼ Sec. 4 in 10-17	11-1-11	11-6-11	80
235	Lolo Chapman	Living Springs	NW¼SW¼ Sec. 28 in 10-17	11-1-11	11-6-11	80
236	Richard Chapman	Galloway Creek	W½SW¼, W½SE¼, SE¼SE¼ Sec. 28 in 10-17	5-16-12	5-21-12	160
237	Richard Chapman	Galloway Creek	NE¼ Sec. 28 in 10-17	7-6-16	2-27-23	200
239	James M. Lambert	Galloway Creek	Sec. 27 & 28 in 10-17	6-10-87	11-6-89	100
241	Philip I. Moule	Galloway Creek	S½SE¼ Sec. 29, NW¼, NE¼SE¼ Sec. 32 in 10-17	6-10-87	3-26-89	100
301	Philip I. Moule	Living Spring Cr.	SW¼SW¼ Sec. 28, S½SE¼ Sec. 29, NE¼ 32 in 10-17	6-10-87	3-26-89	100
445	Henry Brown	Timber Creek	N½NW¼, SW¼NW¼, NE¼SW¼ Sec. 12 in 10-17	3-2-09	3-4-09	400
449	Chas. B. Evans, Jennie Hall & Robt. Hood	Timber Creek	Lots 3,4, S½NW¼ Sec. 2,-9-17 SE¼SW¼ Sec. 34, NW¼ Sec. 26 in 10-17	6-20-08	7-20-08	500
450	Warren & Harold Evans	Timber Creek	S½NE¼, SE¼SW¼ Sec. 26, N½NW¼ Sec. 35 in 10-17	6-1-07	12-28-10	400
451	Ora A. Griffith	Timber Creek	NE¼SW¼, S½SW¼ Sec. 27 in 10-17	2-9-21	2-11-21	120
452	Ora A. Griffith	Timber Creek	NE¼SW¼, SE¼SW¼ Sec. 27 in 10-17	2-9-21	2-11-21	120
453	Jennie Hall and Robert Hood	Timber Creek	Lots 3 & 4, S½NW¼ Sec. 2 in 9-17; E½SE¼, SW¼SE¼ SE¼SW¼ Sec. 34, NW¼ Sec. 26 in 10-17	6-20-08	5-25-11	500
458	Margaret Lawrence	Timber Creek	W½ Sec. 12 in 10-17	5-29-12	6-3-12	320
459	Anna M. Lilley	Timber Creek	N½NE¼ Sec. 26 in 10-17	6-30-11	3-29-12	80
461	Eunice L. Mouts	Timber Creek	S½SW¼, SW¼NW¼, NW¼SW¼ Sec. 12 in 10-17	10-13-13	9-6-16	40
462	Philip I. Moule	Timber Creek	S½SE¼ Sec. 29, S½SW¼ Sec. 28, NE¼, NW¼SE¼ Sec. 32 in 10-17	6-10-87	2-11-89	320

Code	Name	Stream	Land Description	Date Approp.	Date Filed	Miners Inches
482	William D. Shiell	Unnamed Stream	NW¼ Sec. 28 in 10-17	4- 1890	1-14-91	100
2111	Evans, Hood & Hall Meagher	Timber Creek	Lots 3,4,S½NW¼ Sec. 2-9-17; E½SE¼,SW¼SE¼,SE¼SW¼ Sec. 34,NW¼ 26 in 10-17	6-20-08	5-25-11	500
			Appropriations in 9N., Rge. 17E			
245	Clarence R. Stone	Galloway Cr.	W½E½ Sec. 4 in 9-17	8-1-10	9-12-10	160
265	W. A. Hedges	Hedges Creek	SW¼NW¼ Sec. 2 in 9-17	6-1-02	10-16-90	60
449	Chas. B. Evans, Jennie Hall & Robt Hood	Timber Creek	Lots 3,4, S½NW¼ Sec. 2 in 9-17; SE¼SW¼ Sec. 34, NW¼ Sec. 26 in 10-17	6-20-08	7-20-08	500
453	Jennie Hall and Robt. Hood	Timber Creek	Lots 3 & 4, S½NW¼ Sec. 2 in 9-17; E½SE¼, SW¼SE¼ Sec. 34, SE¼SW¼ Sec. 34, NW¼ Sec. 26 in 10-17	6-20-08	5-25-11	500
467	Clarence R. Stone	Big Timber Creek	W½NE¼, W½SW¼ Sec. 4 in 9-17	5-1-08	4-23-08	600
D-53	[illegible] McEwan	[illegible]		6-10-87		100

Farm Checked

By [illegible]

Area

Date 10-7-48

Sec. 19

2A-3A-4B-11A-12B

FORM F-1 - GAZETTE 1465-2M-1-47

32A-34B-35B-2013

STATE OF MONTANA

STATE ENGINEER'S OFFICE

WATER RESOURCES SURVEY

Code No. 21B-22B-27A-28A-29B

County Wheatland

21-27-29

T. 10N R. 17E Sec. 32-33

Photo No. 9-47

Legal Land Owner McElvain Bros. Address [illegible]

Operator Rollard, McElvain Address "

Water is delivered by:

Federal Project Pres. Pot.

Ditch Company Pres. Pot.

Irrigation District Pres. Pot.

Private System ✓ Pres. 300 Pot.

Totals

Flood ✓ Pump Reservoir Gravity ✓

Size and Capacity, Pump, etc.

Original Appropriator, Company App. No.

Original Appropriator, Private D-53 App. No. 234-445-458-461
239-237-482-235
236-301-462-241
449-453-211-456
459-

Is the system an extension of another system? Yes No

Is all land irrigated from one system? Yes No

(If No, show break down on map)

Source of Water Calamity & West Calamity Creek

Acres Irrigated 19[illegible] [illegible]

Potential Acres Seeped

Explain [illegible] increasing water supply

Condition of System [illegible]

Adequate Supply Yes No ✓

Explain [illegible]

Topography

Information From [illegible]

Remarks

See ATTACHED MAP

FORM D-1 • GAZETTE 1664-2M-1-47

STATE OF MONTANA

STATE ENGINEER'S OFFICE

WATER RESOURCES SURVEY

Township 10 North Range 17 E County Wheatland

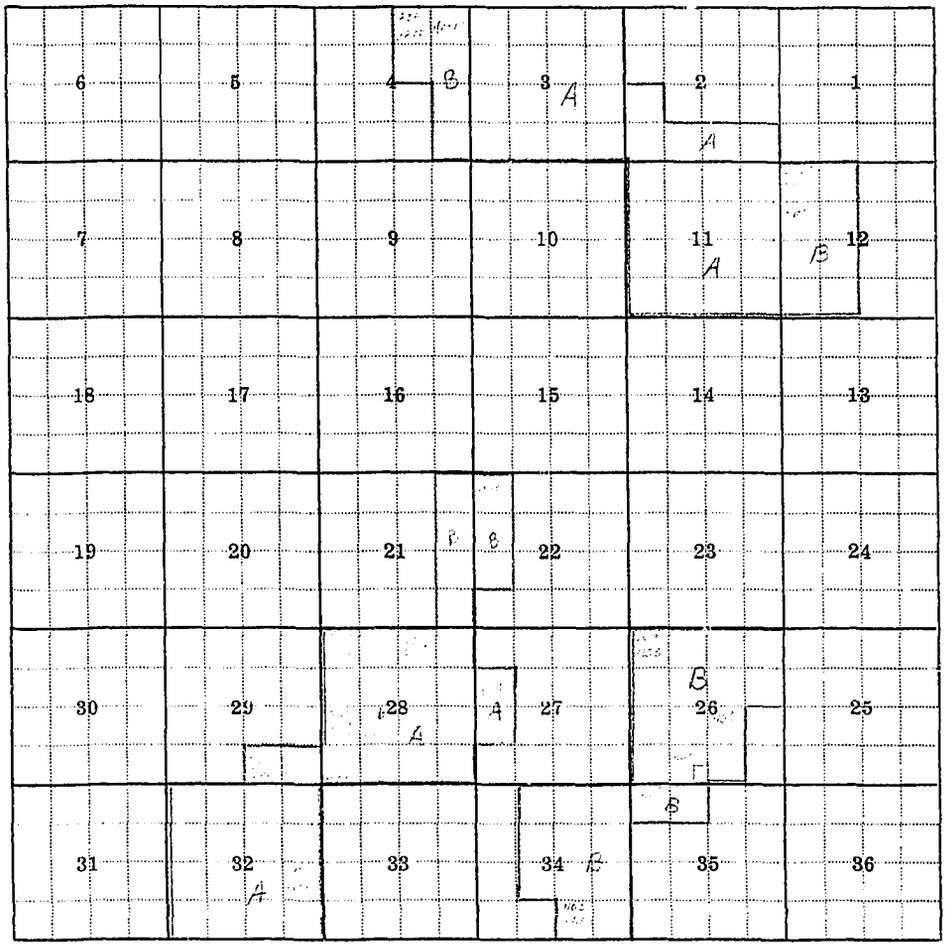

Mc Elvain, Bros.

Township 10 N Range 17 E

Form Checked

By

Area

Date

STATE OF MONTANA

State Engineer's Office

WATER RESOURCES SURVEY

FORM F-1 REPORTER 1M 3-49 17380

Code No. 6B-7A-18A-20A 21A-29A-30A

County Wheatland

T. 10N R. 17 Sec. 6, 7, 18, 20, 21, 29, 30

Photo No.

Legal Land Owner McElvain, Elmer R. Address Living Springs

Operator " " Address

Water is delivered by:

Federal Project Pres. Pot.

Ditch Company Pres. Pot.

Irrigation District Pres. Pot.

Private System Pres. Pot.

Totals

Flood Pump Reservoir Gravity

Size and Capacity, Pump, etc.

Original Appropriator, Company App. No.

Original Appropriator, Private App. No. 57

Is the system an extension of another system? Yes No

Is all land irrigated from one system? Yes No

(If No, show break down on map)

Source of Water

Acres Irrigated 19

Potential Acres Seeped

Explain

Condition of System

Adequate Supply..... Yes No

Explain

Topography

Information From

Remarks

See Attached Map

FORM D-1 - GAZETTE 1664-2M-1-47

STATE OF MONTANA

STATE ENGINEER'S OFFICE

WATER RESOURCES SURVEY

Township 10 N Range 17 E County Wheatland

6 B	5	4	3	2	1
7 A	8	9	10	11	12
18 A	17	16	15	14	13
19	20 A	A 21	22	23	24
30 A	A 29	28	27	26	25
31	32	33	34	35	36

Township 10 N Range 17 E

Farm Checked

By

Area

Date

STATE OF MONTANA

State Engineer's Office

WATER RESOURCES SURVEY

FORM F-1 REPORTER 1M 3-49 17380

Code No. 7B, 19B, 21C 27B, 33A, 35A

County Wheatland

T. 10N R. 17 Sec. 7-19-21 27-33-35

Photo No.

Legal Land Owner N.P.R.R. % McElvain, Elmer R. Address Living Springs

Operator Address

Water is delivered by:

Federal Project Pres. Pot.

Ditch Company Pres. Pot.

Irrigation District Pres. Pot.

Private System Pres. Pot.

Totals

Flood Pump Reservoir Gravity

Size and Capacity, Pump, etc.

Original Appropriator, Company App. No.

Original Appropriator, Private App. No. 239-451-452

Is the system an extension of another system? Yes No

Is all land irrigated from one system? Yes No

(If No, show break down on map)

Source of Water

Acres Irrigated 19

Potential Acres Seeped

Explain

Condition of System

Adequate Supply..... Yes No

Explain

Topography

Information From

Remarks

See Attached Map

FORM D-1 • GAZETTE 1454-2M-1-47

STATE OF MONTANA

STATE ENGINEER'S OFFICE

WATER RESOURCES SURVEY

Township 10 N Range 17 E County Wheatland

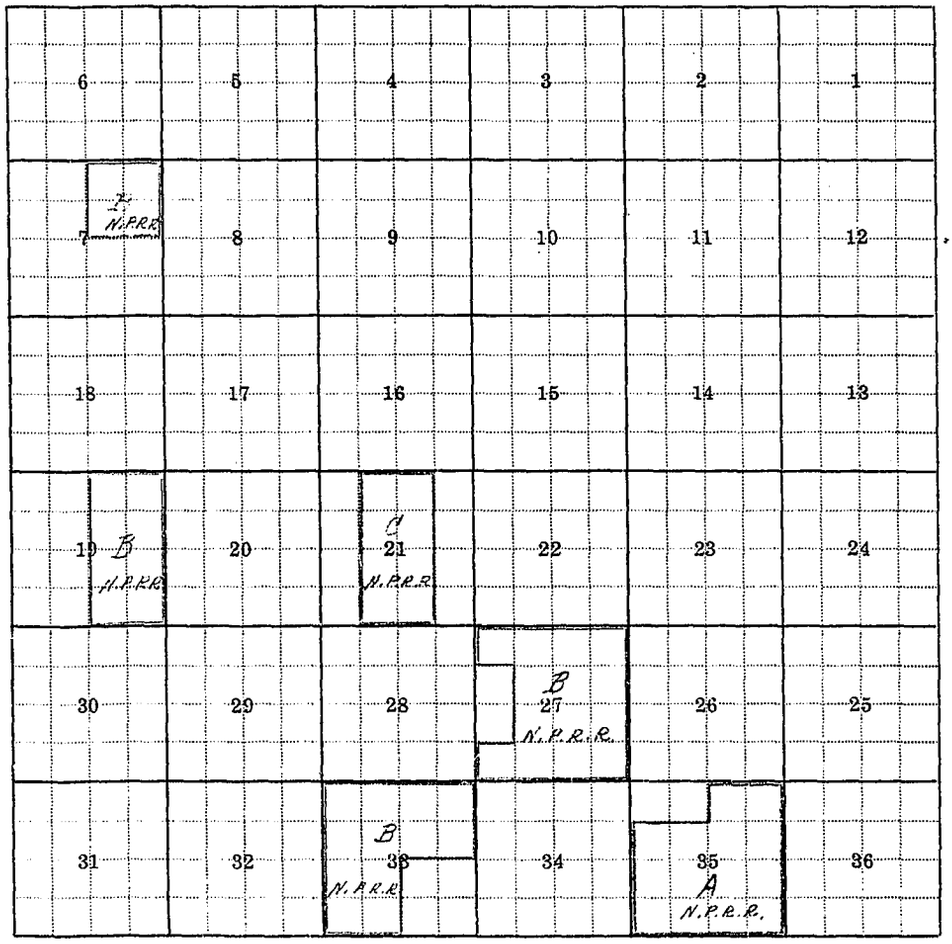

Township 10 N Range 17 E

Form WR-B
Reporter 17302 1M-2-49

Twp. 10N Rge. 17E
(also land in 9N-17
Twp. ~~but no irrigation~~)
Twp. ____ Rge. ____

STATE OF MONTANA

State Engineer's Office

WATER RESOURCES SURVEY

FARM MAP

County Wheatland

Code No. 6B, 7A, 18A, 20A, 21A, 29A, 30A, 7B, 10B, 21C, 27A, 33B, 35A, 2A, 3A, 4B, 11A, 12B, 32A, 34B, 35B, 26B, 21B, 22B, 27A, 28A, 27B

Name of Land Owner McElvain Bros. (See map for breakdown) Address Judith Gap, Mont.

Name of Operator ____ Address ____

Legal Description All Sec. 20, All Sec. 21, W½W½, N½SW¼ Sec. 22, SW¼SW¼, N½S½ Sec. 27, All Sec. 28, S½SE¼ Sec. 29, All Sec. 30, All Sec. 32, N½, SW¼ Sec. 33 in Twp. 10N., Rge. 17E

Irrigated Land | Non-Irrigated Land | Potential Land Under Existing Facilities

North

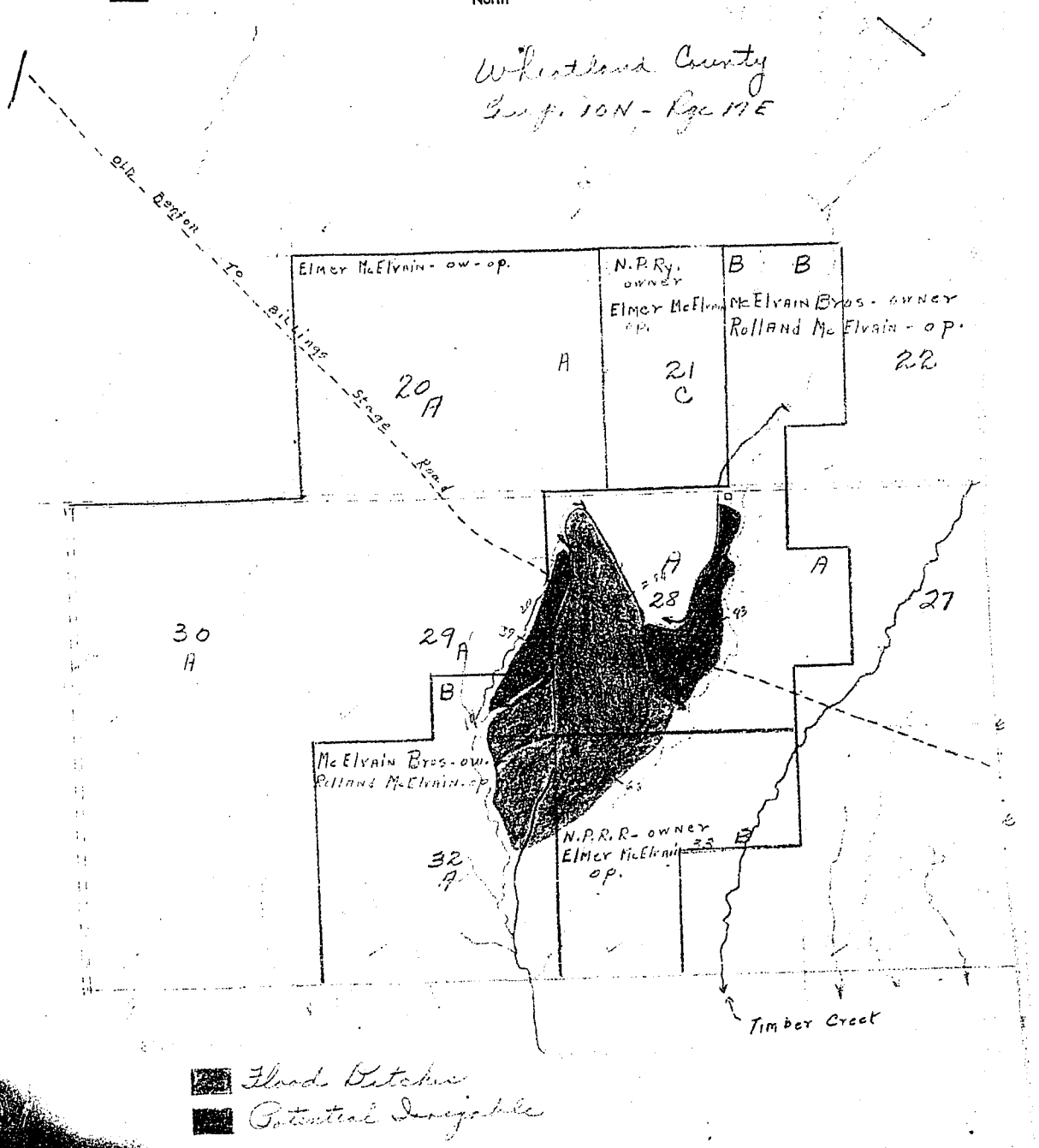

Flood Ditches
Potential Irrigable

T. 10 N - R. 17 E

Code No. 28A, 29A, 29B, 32A System McElwain Flood Ditches Source of Water West Galloway Creek

Basin Mahl Present 284.0 Potential 320.0 Maximum 320.0 R. F. ✓ P. G. ✓ S.

Code No. 28A System McElwain Flood Ditches Source of Water Galloway Creek

Basin Mahl Present 0 Potential 320.0 Maximum 320.0 R. F. ✓ P. G. ✓ S.

Code No. 33B System McElwain Flood Ditches Source of Water West Galloway Creek

Basin Mahl (N.P.R.R. Ow) Present 63.0 Potential 0 Maximum 63.0 R. F. ✓ P. G. ✓ S.

Code No. System Source of Water

Basin Present Potential Maximum R. F. P. G. S.

If under Ditch Company, Irrigation District, or Government Project, state the number of shares or inches, acre feet, as the case may be in said sysem.

NOTE: R—Denotes Regular Irrigation. F—Flood Irrigation. P—Water diverted by means of pumping. G—Water diverted by gravity. S—Stored Water.

Information from H. L. B. Date 8/11/49

Form Checked

By

Area

Date

FORM F-1 REPORTER 1M 3-49 17380

STATE OF MONTANA

State Engineer's Office

WATER RESOURCES SURVEY

Code No. 3B

County Wheatland

T. 9 N R. 17 E Sec. 3

Photo No. MA-9-48

Legal Land Owner N. P. Ry. Address

Operator Mc Elvain, Bros. Address Living Springs

Water is delivered by:

Federal Project Pres. Pot.

Ditch Company Pres. Pot.

Irrigation District Pres. Pot.

Private System Pres. Pot.

Totals

Flood Pump Reservoir Gravity

Size and Capacity, Pump, etc.

Original Appropriator, Company App. No.

Original Appropriator, Private App. No. None

Is the system an extension of another system? Yes No

Is all land irrigated from one system? Yes No

(If No, show break down on map)

Source of Water

Acres Irrigated 19 ,

Potential Acres Seeped

Explain

Condition of System

Adequate Supply..... Yes No

Explain

Topography

Information From

Remarks

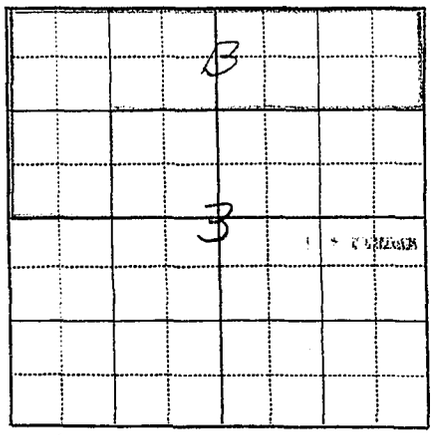

(Use back of map for remarks)
94-1

Farm Checked 12

By

Area

Date

STATE OF MONTANA

State Engineer's Office

WATER RESOURCES SURVEY

FORM P-1 REPORTER IN 3-49 17380

Code No. 2B

County Wheatland

T. 9N R. 17E Sec. 2

Photo No. MA-9-40

Legal Land Owner Mc Elvain, Bros Address Living Springs

Operator " Address

Water is delivered by:

Federal Project Pres. Pot.

Ditch Company Pres. Pot.

Irrigation District Pres. Pot.

Private System Pres. Pot.

Totals

Flood Pump Reservoir Gravity

Size and Capacity, Pump, etc.

Original Appropriator, Company App. No.

Original Appropriator, Private App. No. 449-453-2111 Mean 265-

Is the system an extension of another system? Yes No

Is all land irrigated from one system? Yes No

(If No, show break down on map)

Source of Water

Acres Irrigated 19,

Potential Acres Seeped

Explain

Condition of System

Adequate Supply..... Yes No

Explain

Topography

Information From

Remarks

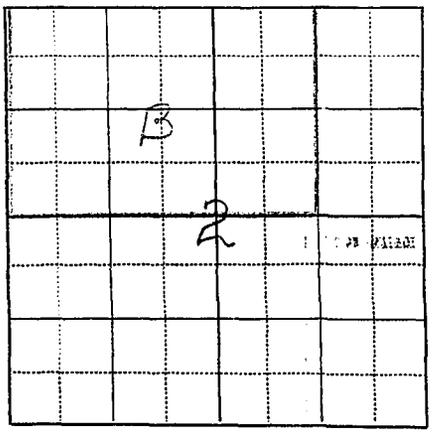

Filed No. 12

FORM F-1 - GAZETTE 1869-2M-1-47

Farm Checked

By Dave

Area

Date 10-7-48

STATE OF MONTANA

STATE ENGINEER'S OFFICE

WATER RESOURCES SURVEY

Code No. 4A-

County Wheatland

T. 9 R. 17E Sec. 4

Photo No. 9-47

Legal Land Owner First Natl Corp. % R.K. McElvain Address Living Springs

Operator Rolland McElvain Address " "

Water is delivered by:

Federal Project ____ Pres. ____ Pot. ____

Ditch Company ____ Pres. ____ Pot. ____

Irrigation ~~District~~ ____ Pres. ____ Pot. ____

Private System ✓ Pres. 0 Pot. 0/m

Totals ____

Flood ✓ Pump ____ Reservoir ____ Gravity ✓

Size and Capacity, Pump, etc. ____

Original Appropriator, Company ____ App. No. ____

Original Appropriator, Private ____ App. No. 245, 467

Is the system an extension of another system? Yes ____ No ____

Is all land irrigated from one system? Yes ____ No ____

(If No, show break down on map)

Source of Water ____

Acres Irrigated 19 49 ____

Potential Acres [illegible] Seeped ____

Explain [illegible]

Condition of System [illegible]

Adequate Supply — Yes ____ No ✓

Explain ____

Topography ____

Information From [illegible]

Remarks ____

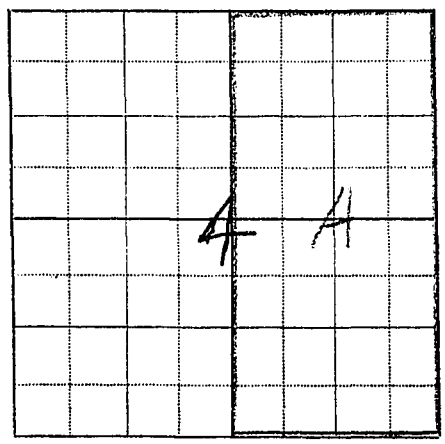

1 Form Ap. 1—10M 8-45

STATE ENGINEERS OFFICE
Water Resources Survey

Notice of Appropriation

1. County Wheatland(Meagh) Book A-7 Page 458 Record MR 57
2. Name of Appropriator Wm. T. Nordlind Address Judith Gap
3. Date Appropriated June 15, 1912 Date Filed April 12, 1913
   Amount Appropriated, Miners Inches 160, Cubic Feet per second
4. Name of Stream East Blake Creek Tributary Basin
5. Point of Diversion Ditch diverts water from stream at point on bank about 70 rods west from Northeast corner of
   Sec. 30 Twp. 12 Rge. 17 Bank of Stream West
6. Purpose Irrigating, etc.
7. Description of System Ditch 36 x 14" in size
8. Land Description of Intended Place of Use
   SW¼ - 160 A. Sec. 30-12-17 - Wheatland Co., Harlowton
9. Remarks (Pertaining to Use, etc.)

Decree

10. Case No. Date Amt. Decreed: M. I. C. F. S.
11. To Whom Decreed Address
12. Name of Ditch Maximum Capacity (C. F. S.)
13. Date of Priority Purpose
14. Land Description of Place of Use as Decreed
15. Remarks (Present Use Status, etc.)

1 Form Ap. 1—10M 9-45

STATE ENGINEERS OFFICE
Water Resources Survey

Notice of Appropriation

234

1. County Wheatland (Meagh) Book A-7 Page 436 Record UR
2. Name of Appropriator Benjiman Chapman . Address Mihill
3. Date Appropriated Nov. 1, 1911 Date Filed Nov. 6, 1911

   Amount Appropriated, Miners Inches 80, Cubic Feet per second
4. Name of Stream Galloway Creek Tributary Basin
5. Point of Diversion NESE

   Sec. 4 Twp. 10 Rge. 17 Bank of Stream
6. Purpose Irrigating and domestic
7. Description of System Ditch 24 x 12" in size
8. Land Description of Intended Place of Use
   NESE Sec. 4-10-17 - 80 A. - Wheatland County
9. Remarks (Pertaining to Use, etc.)

Decree

10. Case No. Date Amt. Decreed: M. I. C. F. S.
11. To Whom Decreed Address
12. Name of Ditch Maximum Capacity (C. F. S.)
13. Date of Priority Purpose
14. Land Description of Place of Use as Decreed
15. Remarks (Present Use Status, etc.)

1 Form Ap. 1—10M 9-46

STATE ENGINEERS OFFICE
Water Resources Survey

Notice of Appropriation

1. County Wheatland(Meagh) Book A-7 Page 437 Record MR 2-6

2. Name of Appropriator Lolo Sharman Address Kihill

3. Date Appropriated Nov. 1, 1911 Date Filed Nov. 6, 1911

Amount Appropriated, Miners Inches 80, Cubic Feet per second

4. Name of Stream Galloway & Living Springs Tributary Basin

5. Point of Diversion Unknown

Sec. 23 Twp. 10 Rge. 17 Bank of Stream

6. Purpose Irrigating and other

7. Description of System Ditch 24 x 10" in size, carries 2 cubic feet of water

8. Land Description of Intended Place of Use

Unknown Sec. 23-10-17 - 40 A. - W. M. McIlvain, Living Springs, Mont.

9. Remarks (Pertaining to Use, etc.)

Decree

10. Case No. Date Amt. Decreed: M. I. C. F. S.

11. To Whom Decreed Address

12. Name of Ditch Maximum Capacity (C. F. S.)

13. Date of Priority Purpose

14. Land Description of Place of Use as Decreed

15. Remarks (Present Use Status, etc.)

Form Ap. 1—10M 8-45

STATE ENGINEERS OFFICE
Water Resources Survey

Notice of Appropriation

1. County Wheatland (Meagh) Book A-7 Page 557 Record MR 236
2. Name of Appropriator Richard Chapman Address Nihill
3. Date Appropriated May 16, 1912 Date Filed May 21, 1912

   Amount Appropriated, Miners Inches 160, Cubic Feet per second
4. Name of Stream Galloway Creek Tributary Basin
5. Point of Diversion 80 rods east of NW corner

   Sec. 28 Twp. 10 Rge. 17 Bank of Stream East
6. Purpose Irrigating
7. Description of System Ditch 24 x 12" in size
8. Land Description of Intended Place of Use

   NW¼SW¼ Sec. 28-10-17 - 40 A. - Wm McIlvain, Living Springs, Mont.
   W½NW¼ Sec. 28-10-17 - 80 A. - " " " " "
   SW¼SW¼ Sec. 28-10-17 - 40 A. - " " " " "
9. Remarks (Pertaining to Use, etc.)

Decree

10. Case No. Date Amt. Decreed: M. I. C. F. S.
11. To Whom Decreed Address
12. Name of Ditch Maximum Capacity (C. F. S.)
13. Date of Priority Purpose
14. Land Description of Place of Use as Decreed
15. Remarks (Present Use Status, etc.)

1 Form Ap. 1—10M 8-45

STATE ENGINEERS OFFICE
Water Resources Survey

Notice of Appropriation

1. County Wheatland Book 15 Page 71-72 Record WR 232
2. Name of Appropriator Richard Chapman Address Living Springs, Mont.
3. Date Appropriated July 6, 1916 Date Filed Feb. 27, 1923
   Amount Appropriated, Miners Inches 200, Cubic Feet per second
4. Name of Stream Galloway Creek Tributary Basin
5. Point of Diversion Ditch diverts water at point on bank near center of NW¼SW¼
   Sec. 21 Twp. 10 Rge. 17 Bank of Stream West
6. Purpose Irrigating, etc.
7. Description of System Ditch 24 x 24"
8. Land Description of Intended Place of Use
   NW¼ Sec. 26-10-17 - 160 A. - Wm. McElmain, Living Springs, Mont.
9. Remarks (Pertaining to Use, etc.)

Decree

10. Case No. Date Amt. Decreed: M. I. C. F. S.
11. To Whom Decreed Address
12. Name of Ditch Maximum Capacity (C. F. S.)
13. Date of Priority Purpose
14. Land Description of Place of Use as Decreed
15. Remarks (Present Use Status, etc.)

1 Form Ap. 1—10M 9-45

STATE ENGINEERS OFFICE
Water Resources Survey

Notice of Appropriation

1. County Wheatland (Meagh) Book A-7 Page 75 Record NR 237
2. Name of Appropriator James M. Lambert Address Oma
3. Date Appropriated June 10, 1887 Date Filed Nov. 6, 1889

   Amount Appropriated, Miners Inches 100, Cubic Feet per second
4. Name of Stream Galloway Creek Tributary Basin
5. Point of Diversion Ditch taps stream on right bank in the northeast quarter of

   Sec. 28 Twp. 10 Rge. 17 Bank of Stream Right
6. Purpose Irrigating
7. Description of System Ditch 12' x 12" in size
8. Land Description of Intended Place of Use

   Sec. 27-10-17 - 640 A. Owner

   28-10-17 - 640 A. "
9. Remarks (Pertaining to Use, etc.)

Decree

10. Case No. Date Amt. Decreed: M. I. C. F. S.
11. To Whom Decreed Address
12. Name of Ditch Maximum Capacity (C. F. S.)
13. Date of Priority Purpose
14. Land Description of Place of Use as Decreed
15. Remarks (Present Use Status, etc.)

Sec. 27-10-17 - Wm. McElvain, Living Springs, Mont. - 80 A.
M. N. Railroad - 560 A.

Sec. 28-10-17 - Careless Creek Land & Livestock Co., J. Barnecord, Harlowton, 40 A.
Wm. McElvain, Living Springs, Mont. 440 A.
Wm. & M. M. McElvain, Living Springs, Mont. 160 A.

1 Form Ap. 1—10M 8-45

STATE ENGINEERS OFFICE
Water Resources Survey

Notice of Appropriation

1. County Wheatland (Meade) Book A-7 Page 167 Record MR 241
2. Name of Appropriator Philip L. Moule Address Bercail
3. Date Appropriated June 10, 1887 Date Filed Mar. 26, 1889
   Amount Appropriated, Miners Inches 100, Cubic Feet per second
4. Name of Stream Galloway Creek Tributary Basin
5. Point of Diversion Ditch taps stream on bank in the SW
   Sec. 20 Twp. 10 Rge. 17 Bank of Stream East
6. Purpose Irrigation
7. Description of System Ditch 40 x 10 inches in size
8. Land Description of Intended Place of Use
   SE/4 Sec. 20-10-17 - 20 - Careless Cr. L. & L. Co., Harlowton
   NE/4 32-10-17 - 160 A. - " " " " "
   NW/4 32-10-17 - 40 A. - " " " " "
   M. Barncord, Harlowton
9. Remarks (Pertaining to Use, etc.)

Decree

10. Case No. Date Amt. Decreed: M. I. C. F. S.
11. To Whom Decreed Address
12. Name of Ditch Maximum Capacity (C. F. S.)
13. Date of Priority Purpose
14. Land Description of Place of Use as Decreed
15. Remarks (Present Use Status, etc.)

1 Form Ap. 1—10M 8-45

STATE ENGINEERS OFFICE
Water Resources Survey

Notice of Appropriation

1. County Wheatland (Veach) Book A-7 Page 168 Record WR 301
2. Name of Appropriator Philip I. Nicula Address Bensall
3. Date Appropriated June 10, 1887 Date Filed Mar. 26, 1889

   Amount Appropriated, Miners Inches 100, Cubic Feet per second
4. Name of Stream Living Springs Creek Tributary Basin
5. Point of Diversion Ditch tapping creek at point on bank on the NE¼

   Sec. 28 Twp. 10 Rge. 17 Bank of Stream East
6. Purpose Irrigating
7. Description of System Ditch 40 x 12 inches in size
8. Land Description of Intended Place of Use

   S½SW¼ Sec. 28-10-17 - 40 A. - Cavalero Cr. L. & L. Co.
   S½SW¼ Sec. 29-10-17 - 80 A. - " " " " "
   NE¼ Sec. 32-10-17 - 160 A. - " " " " "
   J. H. Barnecord, Harlowton
9. Remarks (Pertaining to Use, etc.)

Decree

10. Case No. Date Amt. Decreed: M. I. C. F. S.
11. To Whom Decreed Address
12. Name of Ditch Maximum Capacity (C. F. S.)
13. Date of Priority Purpose
14. Land Description of Place of Use as Decreed
15. Remarks (Present Use Status, etc.)

1 Form Ap. 1—10M 8-45

STATE ENGINEERS OFFICE
Water Resources Survey

Notice of Appropriation

1. County Wheatland (Meagher) Book A-7 Page 370 Record MR 445

2. Name of Appropriator Henry Brown Address Ronan, Montana

3. Date Appropriated Mar. 2, 1909 Date Filed Mar. 4, 1909

Amount Appropriated, Miners Inches 400, Cubic Feet per second

4. Name of Stream Timber Creek Tributary Basin

5. Point of Diversion at a point upon its east bank about one-half mile from the said land and then run in a southerly direction, thence running, on to run to and upon said described land

Sec. Twp. Rge. Bank of Stream east

6. Purpose domestic purposes and to irrigate

7. Description of System by means of a ditch which said ditch is 40 inches by 24 inches in size and carries or conducts 400 inches of water from said creek.

8. Land Description of Intended Place of Use
Wheat. splwd. NE'ly Sec. 12-20N-17E. - 160 A. - Wheatland Co.

9. Remarks (Pertaining to Use, etc.)

Decree

10. Case No. Date Amt. Decreed: M. I. C. F. S.

11. To Whom Decreed Address

12. Name of Ditch Maximum Capacity (C. F. S.)

13. Date of Priority Purpose

14. Land Description of Place of Use as Decreed

15. Remarks (Present Use Status, etc.)

1 Form Ap. 1—10M 8-45

STATE ENGINEERS OFFICE
Water Resources Survey

Notice of Appropriation

449

1. County Wheatland (Fergus) Book A-19 Page 107 Record UP

2. Name of Appropriator Chas. R. Evans, Jennie L. Hal and Robt. Hood Address Forgail

3. Date Appropriated June 20, 1909 Date Filed July 20, 1909

Amount Appropriated, Miners Inches 500, Cubic Feet per second

4. Name of Stream Timber Creek Tributary Basin

5. Point of Diversion Diverts water from stream at point on bank NW/SW/

Sec. 1 Twp. 12 Rge. 17 Bank of Stream East

6. Purpose Irrigate

7. Description of System Dam and ditch 17 x 18" in size

8. Land Description of Intended Place of Use

Lots 3, 4 Sec. 3-2-17

SW/SW 3-2-17 - 22 A. - Wheatland Co.

SE/SW 34-12-17

NW 26-12-17 - 160 A. - Wheatland Co.

9. Remarks (Pertaining to Use, etc.)

Decree

10. Case No. Date Amt. Decreed: M. I. C. F. S.

11. To Whom Decreed Address

12. Name of Ditch Maximum Capacity (C. F. S.)

13. Date of Priority Purpose

14. Land Description of Place of Use as Decreed

15. Remarks (Present Use Status, etc.)

1 Form Ap. 1—10M 8-45

STATE ENGINEERS OFFICE
Water Resources Survey

Notice of Appropriation

450

1. County Wheatland (Fergus) Book A-7 Page 252 Record WR
2. Name of Appropriator Warren & Harold Evans Address Garnsell
3. Date Appropriated June 1, 1907 Date Filed Dec. 28, 1910

   Amount Appropriated, Miners Inches 400, Cubic Feet per second
4. Name of Stream Timber Creek Tributary Basin
5. Point of Diversion Diverts water from bank at a point near the center of

   Sec. 14 Twp. 10 Rge. 17 Bank of Stream East
6. Purpose Irrigation
7. Description of System Dam and ditch 48x12" size
8. Land Description of Intended Place of Use

   S½NE¼, SE¼SW¼ Sec. 26-10-17 - 120 A. Wheatland Co.

   W½W½ Sec. 35-10-17 - 80 A. Wheatland Co.
9. Remarks (Pertaining to Use, etc.)

Decree

10. Case No. Date Amt. Decreed: M. I. C. F. S.
11. To Whom Decreed Address
12. Name of Ditch Maximum Capacity (C. F. S.)
13. Date of Priority Purpose
14. Land Description of Place of Use as Decreed
15. Remarks (Present Use Status, etc.)

1 Form Ap. 1—10M 8-45

STATE ENGINEERS OFFICE
Water Resources Survey

Notice of Appropriation

1. County Wheatland Book 15 Page 45-46 Record WR 4857

2. Name of Appropriator Ora A. Griffith Address Harlowton

3. Date Appropriated Feb. 9, 1921 Date Filed Feb. 11, 1921

Amount Appropriated, Miners Inches 120, Cubic Feet per second

4. Name of Stream Timber Creek Tributary Basin

5. Point of Diversion Ditch diverts water from stream at point 200 ft. west of the center of

Sec. 27 Twp. 10 Rge. 17 Bank of Stream West

6. Purpose Irrigation

7. Description of System Ditch 24 x 36"

8. Land Description of Intended Place of Use
NW¼SW¼, SW¼SW¼ Sec. 27-10-17 - Northern P. R. R. Co.

9. Remarks (Pertaining to Use, etc.)

Decree

10. Case No. Date Amt. Decreed: M. I. C. F. S.

11. To Whom Decreed Address

12. Name of Ditch Maximum Capacity (C. F. S.)

13. Date of Priority Purpose

14. Land Description of Place of Use as Decreed

15. Remarks (Present Use Status, etc.)

1 Form Ap. 1—10M 8-45

STATE ENGINEERS OFFICE
Water Resources Survey

Notice of Appropriation

152

1. County Wheatland Book 15 Page 44-45 Record WR
2. Name of Appropriator Ora A. Griffith Address Harlowton
3. Date Appropriated Feb. 9, 1921 Date Filed Feb. 11, 1921

   Amount Appropriated, Miners Inches 120, Cubic Feet per second
4. Name of Stream Timber Creek Tributary Basin
5. Point of Diversion Ditch diverts water from stream at point 100 ft. S.W. of center of

   Sec. 27 Twp. 10 Rge. 17 Bank of Stream East
6. Purpose Irrigating, etc.
7. Description of System Ditch 24 x 36"
8. Land Description of Intended Place of Use
   NE¼SW¼, SE¼SW¼ Sec. 27-10-17 - 30 A. - Norther P. R.R. Co.
9. Remarks (Pertaining to Use, etc.)

Decree

10. Case No. Date Amt. Decreed: M. I. C. F. S.
11. To Whom Decreed Address
12. Name of Ditch Maximum Capacity (C. F. S.)
13. Date of Priority Purpose
14. Land Description of Place of Use as Decreed
15. Remarks (Present Use Status, etc.)

1 Form Ap. 1—10M 8-45

STATE ENGINEERS OFFICE
Water Resources Survey

Notice of Appropriation

1. County Wheatland (Meach) Book A-7 Page 254 Record MR 453

2. Name of Appropriator Jennie Hall & Robert Hood Address Bercail

3. Date Appropriated June 20, 1908 Date Filed May 25, 1911

Amount Appropriated, Miners Inches 500, Cubic Feet per second

4. Name of Stream Timber Creek Tributary Basin

5. Point of Diversion Taps water from stream at point on bank near center of NW¼SW¼

Sec. 1 Twp. 10 Rge. 17 Bank of Stream East

6. Purpose Irrigate

7. Description of System Ditch 42 x 18" in size

8. Land Description of Intended Place of Use

Lots 3 & 4, S½NW¼ Sec. 2-9-17 - 160 A. - Wheatland Co.
E½SE¼, SW¼SE¼ 34-10-17 - 120 A. - Denver Joint Stock & Land Bank, Colo
SE¼SW¼ 34-10-17 - 40 A. - Government
NW¼ 26-10-17 - 160 A. - Wheatland Co.

9. Remarks (Pertaining to Use, etc.)

Decree

10. Case No. Date Amt. Decreed: M. I. C. F. S.

11. To Whom Decreed Address

12. Name of Ditch Maximum Capacity (C. F. S.)

13. Date of Priority Purpose

14. Land Description of Place of Use as Decreed

15. Remarks (Present Use Status, etc.)

1 Form Ap. 1—10M 8-45

STATE ENGINEERS OFFICE
Water Resources Survey

Notice of Appropriation

1. County Wheatland (Meagh) Book A-7 Page 445 Record MR 1453

2. Name of Appropriator Margaret Lawrence Address Judith Gap

3. Date Appropriated May 29, 1912 Date Filed June 3, 1912

Amount Appropriated, Miners Inches 320, Cubic Feet per second

4. Name of Stream Timber Creek Tributary Basin

5. Point of Diversion Ditch taps water on bank from point about 60 rods south on quarter line from NE corner of SW¼

Sec. 36 Twp. 11 Rge. 17 Bank of Stream East

6. Purpose Irrigating

7. Description of System Ditch 28 x 12" in size

8. Land Description of Intended Place of Use
W½ Sec. 32-10-17 - 320 A. - Wheatland Co.

9. Remarks (Pertaining to Use, etc.)

Decree

10. Case No. Date Amt. Decreed: M. I. C. F. S.

11. To Whom Decreed Address

12. Name of Ditch Maximum Capacity (C. F. S.)

13. Date of Priority Purpose

14. Land Description of Place of Use as Decreed

15. Remarks (Present Use Status, etc.)

1 Form Ap. 1—10M 8-45

STATE ENGINEERS OFFICE
Water Resources Survey

Notice of Appropriation

1. County Wheatland (Meagh) Book A-7 Page 441 Record WR 487

2. Name of Appropriator Anna M. Lilley Address Hedgesville

3. Date Appropriated June 30, 1911 Date Filed March 29, 1912

Amount Appropriated, Miners Inches 80, Cubic Feet per second

4. Name of Stream Timber Creek Tributary Basin

5. Point of Diversion Ditch taps water on bank near center of the NW¼

Sec. 1 Twp. 10 Rge. 17 Bank of Stream East

6. Purpose Irrigating

7. Description of System Ditch 14 x 8" size

8. Land Description of Intended Place of Use

NW¼ Sec. 26-10-17 - 80 A. - Martha B. Warner, Box 20, Bozeman

9. Remarks (Pertaining to Use, etc.)

Decree

10. Case No. Date Amt. Decreed: M. I. C. F. S.

11. To Whom Decreed Address

12. Name of Ditch Maximum Capacity (C. F. S.)

13. Date of Priority Purpose

14. Land Description of Place of Use as Decreed

15. Remarks (Present Use Status, etc.)

1 Form Ap. 1—10M 8-45

STATE ENGINEERS OFFICE
Water Resources Survey

Notice of Appropriation

1. County Wheatland (Meagh) Book A-7 Page 486 Record WR 461
2. Name of Appropriator Eunice L. Hints Address Judith Gap
3. Date Appropriated Oct. 13, 1913 Date Filed Sept. 26, 1916

   Amount Appropriated, Miners Inches 40, Cubic Feet per second
4. Name of Stream Timber Creek Tributary Basin
5. Point of Diversion Ditch diverts water at point on bank and runs in southerly direction SW¼SW¼

   Sec. 1 Twp. 10 Rge. 17 Bank of Stream East
6. Purpose Domestic and stock
7. Description of System Ditch 36 x 14" in size
8. Land Description of Intended Place of Use S½SW¼, SE¼NW¼, NW¼SW¼ Sec. 12-10-17 - 160 A. - Wheatland Co., Harlowton
9. Remarks (Pertaining to Use, etc.)

Decree

10. Case No. Date Amt. Decreed: M. I. C. F. S.
11. To Whom Decreed Address
12. Name of Ditch Maximum Capacity (C. F. S.)
13. Date of Priority Purpose
14. Land Description of Place of Use as Decreed
15. Remarks (Present Use Status, etc.)

1 Form Ap. 1—10M 9-45

STATE ENGINEERS OFFICE
Water Resources Survey

Notice of Appropriation

1. County Wheatland (Meagh) Book A-7 Page 166 Record WR 462

2. Name of Appropriator Philip I. Moule Address Bercail

3. Date Appropriated June 10, 1887 Date Filed Feb. 11, 1889

Amount Appropriated, Miners Inches 320, Cubic Feet per second

4. Name of Stream Timber Creek Tributary Careless Basin

5. Point of Diversion Ditch taps stream on bank 1½ miles above place where Billings & Utet stage/coach crossed stream and east part of

Sec. 22 Twp. 10 Rge. 17 Bank of Stream West

6. Purpose Irrigation

7. Description of System Ditch 4½ x 2 ft. in size

8. Land Description of Intended Place of Use

S½SW¼ Sec. 29-10-17 - 80 A. - Careless Cr. L & L Co., Harlowton
SW¼SW¼ 28-10-17 - 40 A. - " " " " "
NE¼ 32-10-17 - 160 A. - " " " " "
NE¼SW¼ 32-10-17 - 40 A. - " " " " "
J. Darncord, Harlowton, Mont.

9. Remarks (Pertaining to Use, etc.)

Decree

10. Case No. Date Amt. Decreed: M. I. C. F. S.

11. To Whom Decreed Address

12. Name of Ditch Maximum Capacity (C. F. S.)

13. Date of Priority Purpose

14. Land Description of Place of Use as Decreed

15. Remarks (Present Use Status, etc.)

1 Form Ap. 1—10M 9-45

STATE ENGINEERS OFFICE
Water Resources Survey

Notice of Appropriation

482

1. County Wheatland (Meagh) Book A-7 Page 88 Record WR
2. Name of Appropriator William D. Shiell Address Bercail
3. Date Appropriated April, 1890 Date Filed Jan. 14, 1891

   Amount Appropriated, Miners Inches 160, Cubic Feet per second
4. Name of Stream Unnamed Stream 21-10-17E Tributary Basin
5. Point of Diversion Ditch taps water at point in SW¼SW¼

   Sec. 21 Twp. 10 Rge. 17 Bank of Stream Left
6. Purpose Irrigating
7. Description of System Ditch 16 x 10"
8. Land Description of Intended Place of Use

   NE¼ Sec. 28-10-17 - 160 A. - Wm. & R. W. McElwain, Living Springs, Mont.
9. Remarks (Pertaining to Use, etc.)

Decree

10. Case No. Date Amt. Decreed: M. I. C. F. S.
11. To Whom Decreed Address
12. Name of Ditch Maximum Capacity (C. F. S.)
13. Date of Priority Purpose
14. Land Description of Place of Use as Decreed
15. Remarks (Present Use Status, etc.)

Form Ap. 1—10M 9-45

STATE ENGINEERS OFFICE
Water Resources Survey

Notice of Appropriation

1. County Meagher Book 3 Page 610 Record M.L. Meagher 02111
2. Name of Appropriator Chas. B Evans, Robert Hood & Jennie Hall Address Bercail, Montana
3. Date Appropriated June 20, 1908 Date Filed May 25, 1911

   Amount Appropriated, Miners Inches 500, Cubic Feet per second
4. Name of Stream Timber Creek Tributary Basin
5. Point of Diversion Near the center N½ of SE¼

   Sec. 1 Twp. 10N Rge. 17E Bank of Stream East
6. Purpose Irrigation
7. Description of System Dam and ditch - 48 inches x 18 inches
8. Land Description of Intended Place of Use

   Lots 3 & 4, S½NW¼ Sec. 2-9-17 - Wheatland Co.

   E½SW¼, SW¼SE¼ Sec. 34-10-17

   SE¼SW¼ 34-10-17

   NW¼ 26-10-17
9. Remarks (Pertaining to Use, etc.) Filed in Fergus Co., July 20, 1908

Decree

10. Case No. Date Amt. Decreed: M. I. C. F. S.
11. To Whom Decreed Address
12. Name of Ditch Maximum Capacity (C. F. S.)
13. Date of Priority Purpose
14. Land Description of Place of Use as Decreed
15. Remarks (Present Use Status, etc.)

1 Form Ap. 1—10M 9-45

STATE ENGINEERS OFFICE
Water Resources Survey

Notice of Appropriation

1. County Wheatland (Meagh) Book A-7 Page 398 Record WR 2415
2. Name of Appropriator Clarence R. Stone Address Judith Gap
3. Date Appropriated August 1, 1910 Date Filed Sept. 12, 1910

   Amount Appropriated, Miners Inches 160, Cubic Feet per second
4. Name of Stream Galloway Creek Tributary Basin
5. Point of Diversion Ditch taps water at point on bank few ft. east of SW corner of

   Sec. 21 Twp. 10 Rge 17 Bank of Stream East
6. Purpose Irrigation, domestic
7. Description of System Ditch 48 x 18"
8. Land Description of Intended Place of Use
   W½E½ Sec. 4-9-17 -160 A. - Minneapolis Trust Co., Minneapolis, Minn.
9. Remarks (Pertaining to Use, etc.)

Decree

10. Case No. Date Amt. Decreed: M. I. C. F. S.
11. To Whom Decreed Address
12. Name of Ditch Maximum Capacity (C. F. S.)
13. Date of Priority Purpose
14. Land Description of Place of Use as Decreed
15. Remarks (Present Use Status, etc.)

1 Form Ap. 1—10M 9-45

STATE ENGINEERS OFFICE
Water Resources Survey

Notice of Appropriation

265

1. County Wheatland (Meagh) Book A-7 Page 520 Record MR

2. Name of Appropriator W. A. Hedges Address Yale

3. Date Appropriated June 1, 1902 Date Filed Oct. 16, 1903

Amount Appropriated, Miners Inches 60, Cubic Feet per second

4. Name of Stream Hedges Creek Tributary Basin

5. Point of Diversion Diverts water from stream at point in its bed about 100 yds below where it comes from ground and onto described land

Sec. 2 Twp. 9 Rge. 17 Bank of Stream

6. Purpose Irrigation and stock

7. Description of System Ditch 18 x 10 inches in size

8. Land Description of Intended Place of Use

SW¼ Sec. 2-9-17 - 40 A. - Wheatland Co.

9. Remarks (Pertaining to Use, etc.)

Decree

10. Case No. Date Amt. Decreed: M. I. C. F. S.

11. To Whom Decreed Address

12. Name of Ditch Maximum Capacity (C. F. S.)

13. Date of Priority Purpose

14. Land Description of Place of Use as Decreed

15. Remarks (Present Use Status, etc.)

1 Form Ap. 1—10M 8-45

STATE ENGINEERS OFFICE
Water Resources Survey

Notice of Appropriation

1. County Wheatland (Fergus) Book A-19 Page 105 Record MR 467

2. Name of Appropriator Clarence R. Stone Address Percail

3. Date Appropriated May 1, 1908 Date Filed April 23, 1908

Amount Appropriated, Miners Inches 600, Cubic Feet per second

4. Name of Stream Big Timber Creek Tributary Basin

5. Point of Diversion Ditch diverts water on bank, runs SW 3 miles to described lands

Sec. 4 Twp. 9 Rge. 17 Bank of Stream East

6. Purpose Irrigation, domestic, stock

7. Description of System Ditch 6' x 18" in size

8. Land Description of Intended Place of Use
W½NE¼, W½SE¼ Sec. 4-9-17 - 160 A. - Minneapolis Trust Co., % Corwin, Great Falls, Mont.

9. Remarks (Pertaining to Use, etc.)

Decree

10. Case No. Date Amt. Decreed: M. I. C. F. S.

11. To Whom Decreed Address

12. Name of Ditch Maximum Capacity (C. F. S.)

13. Date of Priority Purpose

14. Land Description of Place of Use as Decreed

15. Remarks (Present Use Status, etc.)

1 Form Ap. 1—10M 8-45

STATE ENGINEERS OFFICE
Water Resources Survey

Notice of Appropriation

1. County Wheatland Book ..... Page ..... Record D-53
2. Name of Appropriator James M. Lambert Address .....
3. Date Appropriated June 10, 1887 Date Filed Nov. 6, 1889
   Amount Appropriated, Miners Inches 100, Cubic Feet per second .....
4. Name of Stream Galloway Creek Tributary Roberts Cr. Basin Galloway Cr.
5. Point of Diversion .....
   NE¼ of
   Sec. 26 Twp. 10 Rge. 17 Bank of Stream Right
6. Purpose Irrigation
7. Description of System Ditch 12 x 10"
8. Land Description of Intended Place of Use .....
9. Remarks (Pertaining to Use, etc.) .....

Decree

10. Case No. 2073 Date ..... Amt. Decreed: M. I. 100 C. F. S. .....
11. To Whom Decreed William McIlvain Address Living Springs, Mont.
12. Name of Ditch None Maximum Capacity (C. F. S.) .....
13. Date of Priority June 10, 1887 Purpose Irrigation
14. Land Description of Place of Use as Decreed .....
    (NE¼)(NE¼SW¼)(S½SW¼)(SW¼SW¼) & Sec. 26-10-17
    (SW¼NW¼)(NW¼SW¼) 27-10-17
    630 A.
15. Remarks (Present Use Status, etc.) This case is still pending, the above plaintiff was given a temporary restraining order.

Form WR-A
Reprint 17382 1M 2-49

STATE OF MONTANA

State Engineer's Office

WATER RESOURCES SURVEY

WATER RIGHT DATA

County Wheatland
Code No. 1C, 2C, 2B

Name of Land Owner Fenwick Varner Address Living Springs, Mont.

Name of Operator Same Address

Legal Description W½NE¼, NW¼SE¼, NE¼SW¼ Sec. 2 owned by Harlow A. & Bertha Varner; E½NW¼, NE¼SE¼ Sec. 2, NW¼SW¼ Sec. 1 in Twp. 10N., Rge. 17E

1. *Our records show that the following water rights were filed on the above described land:*

Code	Name of Appropriator	Stream	Land Description	Date App.	Date Filed	Miner's Inches Filed On
167	Andrew J. Fisk	Elk Creek	Sec. 1 in 10-17	4-18-85	4-21-85	650
246	Harlow Varner	Galloway Cr.	Lot 2, S½NW¼, NE¼SW¼, NW¼SW¼ Sec. 2-10-17	12-24-92	12-11-97	160

2. Are these filings in use: ..... Yes ..... No. Explain .....

3. Have any of the above filings or any part of them been sold: ..... Yes ..... No. If yes, give amount of inches sold and to whom transferred and from what original filing .....

4. I have the following water rights that the State Engineer's Office have not shown in the above list:

Name of Appropriator	Stream	Land Description	Date App.	Date Filed	Miner's Inches Filed On

5. *In addition, I have an irrigation system on which no recorded filing was ever made.*

Name of First User	Date of First Use	Stream	Place of Use

6. Do you buy supplemental water? ☐ Yes. ☐ No. If yes, from whom and how many Inches, C.F.S., Acre Feet, as the case may be? .....

7. Give any other information that you think should be included for the protection of your water right .....

Information from ..... Date .....

Form WR-B
Reporter 17302 1M-2-49

Twp. 10N Rge. 17E
Twp. Rge.
Twp. Rge.

STATE OF MONTANA

State Engineer's Office

WATER RESOURCES SURVEY

FARM MAP

County Wheatland
Code No. 1C, 2C, 2B

Name of Land Owner Fenwick Varner Address Living Springs, Mont.
Name of Operator Same Address
Legal Description W½NW¼, [illegible], NW¼SE¼, Sec. 2, owned by Harlow A. & Bertha Varney
E½NE¼, NE¼SE¼, Sec. 2, [illegible] Sec. 1 in Twp. 10N., Rge. 17E

☐ Irrigated Land ☐ Non-Irrigated Land ■ Potential Land Under Existing Facilities

North

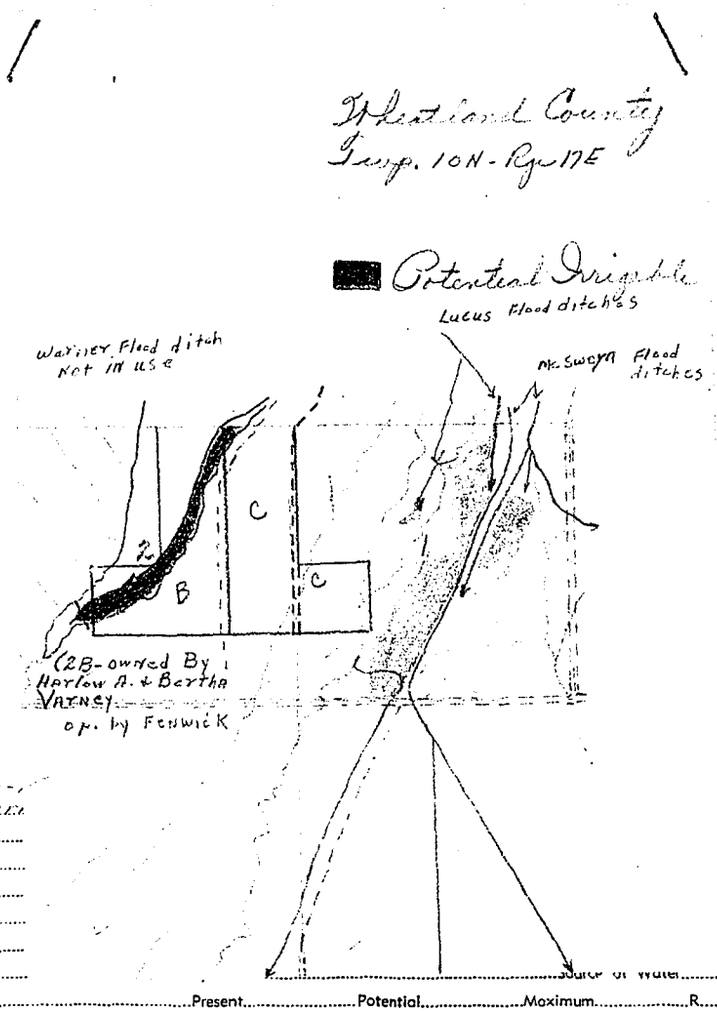

Code No. T. 10N-[illegible] 2B (Varn[illegible] Uawaay Creek
Basin Mo[illegible] F. ✓ P. G. ✓ S.
Code No. 2C Uawaay Creek
Basin Mo[illegible] F. ✓ P. G. ✓ S.
Code No. F. P. G. S.
Basin F. P. G. S.
Code No. Source of Water
Basin Present Potential Maximum R. F. P. G. S.

If under Ditch Company, Irrigation District, or Government Project, state the number of shares or inches, acre feet, as the case may be in said sysem.

NOTE: R—Denotes Regular Irrigation. F—Flood Irrigation. P—Water diverted by means of pumping. G—Water diverted by gravity. S—Stored Water.

Information from H. P. B. Date 8/11/49

Form WR-B
Reporter 17362 1M-2-49

Twp. 10N Rge. 17E

Twp. Rge.

Twp. Rge.

Name of Land Owner F

Name of Operator S

Legal Description W
E½NE¼, NE¼SE¼, Se

Irrig

Wheatland
1C, 2C, 2B

acilities

T. 10N-R. 17E (Not in Use)

Code No. 2B (Varney, Hartland Beck) System Warner Flood Ditch Source of Water Galloway Creek

Basin Mshl Present 0 Potential 28.0 Maximum 28.0 R F ✓ P G ✓ S

Code No. 2C System Warner Flood Ditch (Not in Use) Source of Water Galloway Creek

Basin Mshl Present 0 Potential 2.0 Maximum 2.0 R F ✓ P G ✓ S

Code No. System Source of Water

Basin Present Potential Maximum R F P G S

Code No. System Source of Water

Basin Present Potential Maximum R F P G S

If under Ditch Company, Irrigation District, or Government Project, state the number of shares or inches, acre feet, as the case may be in said sysem

NOTE: R—Denotes Regular Irrigation. F—Flood Irrigation. P—Water diverted by means of pumping. G—Water diverted by gravity. S—Stored Water.

Information from T. L. L. R. Date 8/11/49

(12)

FORM F-1 GAZETTE 1668 .M-3-4"

Farm Checked

By Dave

Area

Date 12-12-48

STATE OF MONTANA

STATE ENGINEER'S OFFICE

WATER RESOURCES SURVEY

Code No. 1C-2C

County Wheatland

T. 10N R. 17E Sec. 2-1

Photo No. 9-42

Legal Land Owner Warner, Fenwick Address

Operator " Address Living Springs

Water is delivered by:

Federal Project Pres. Pot.

Ditch Company Pres. Pot.

Irrigation District Pres. Pot.

Private System ✓ Pres. 0 Pot. 60

Totals

Flood ✓ Pump ✓ Reservoir Gravity ✓

Size and Capacity, Pump, etc.

Original Appropriator, Company App. No.

Original Appropriator, Private App. No. 167

Is the system an extension of another system? Yes No

Is all land irrigated from one system? Yes No

(If No, show break down on map)

Source of Water Galloway Creek

Acres Irrigated 19 48 0

Potential Acres 60 Seeped

Explain By Pump

Condition of System

Adequate Supply Yes No ✓

Explain

Topography

Information From Fenwick Warner

Remarks

			C				
	2			C	1		

for 2B	Ditch not now in use, Warner say only practicle way to irrigate land is to install Dams and pump stored water onto land, Only flood water available, not enough to make present system practable.
for # 1C + 2C	Has plans to pump does not seem feasable to me, because of the water shortage + cost of construction and pumping cost,

Form Checked

By

Area

Date

FORM F-1 REPORTER 1M 3-49 17380

STATE OF MONTANA

State Engineer's Office

WATER RESOURCES SURVEY

Code No. 2B

County Wheatland

T. 10N R. 17E Sec. 2

Photo No. 9-42 apr. #30

Legal Land Owner Varney, Harlow A & Bertha Address 1207 Spring st. Seattle

Operator Fenwick, Warren Address Living Springs

Water is delivered by:

Federal Project Pres. Pot.

Ditch Company Pres. Pot.

Irrigation District Pres. Pot.

Private System ✓ Pres. 0 Pot. 40

Totals

Flood ✓ Pump Reservoir Gravity ✓

Size and Capacity, Pump, etc.

Original Appropriator, Company App. No.

Original Appropriator, Private App. No. 246

Is the system an extension of another system? Yes No ✓

Is all land irrigated from one system? Yes ✓ No

(If No, show break down on map)

Source of Water Galloway Creek

Acres Irrigated 19 49, 0

Potential Acres 40 Seeped

Explain

Condition of System Needs Cleaning

Adequate Supply..... Yes No ✓

Explain [illegible]

Topography [illegible]

Information From Fenwick, Warren

Remarks

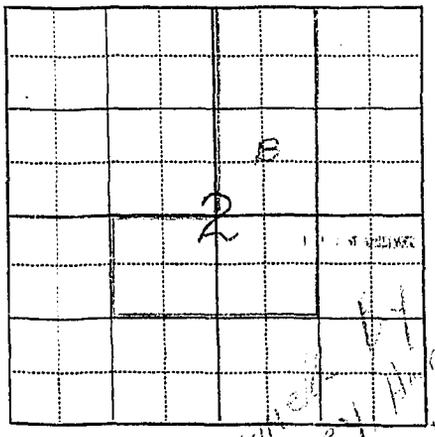

Varney, Harlow A & Bertha

Form Ap. 1—10M 8-45

STATE ENGINEERS OFFICE
Water Resources Survey

Notice of Appropriation

1. County Wheatland (Meagh) Book A-7 Page 24 Record UR 157
2. Name of Appropriator Andrew J. Fisk Address Helena, Montana
3. Date Appropriated April 13, 1885 Date Filed April 21, 1885

   Amount Appropriated, Miners Inches 650, Cubic Feet per second
4. Name of Stream Elk Creek Tributary Careless Creek Basin
5. Point of Diversion Turned out on right bank of stream about center of

   Sec. 1 Twp. 10 Rge. 17 Bank of Stream Right
6. Purpose Agricultural
7. Description of System
8. Land Description of Intended Place of Use

   Sec. 1-10-17 - 637.96 - Vermont Loan & Trust Co., Spokane - 160 A.
   Grant Van Sant Jr., Hewlett, L.I., N.Y. - 400 A.
   Joseph R. Ring, Judith Gap, Mont. - 40 A.
   N. P. Railroad - 39.10 A.
9. Remarks (Pertaining to Use, etc.)

Decree

10. Case No. Date Amt. Decreed: M. I. C. F. S.
11. To Whom Decreed Address
12. Name of Ditch Maximum Capacity (C. F. S.)
13. Date of Priority Purpose
14. Land Description of Place of Use as Decreed
15. Remarks (Present Use Status, etc.)

1 Form Ap. 1—10M 8-45

STATE ENGINEERS OFFICE
Water Resources Survey

Notice of Appropriation

1. County Wheatland-Fergus Book A-7 Page 133 Record WR

2. Name of Appropriator Harlow Varney Address Wilder

3. Date Appropriated Dec. 24, 1892 Date Filed Dec. 11, 1897

Amount Appropriated, Miners Inches 160, Cubic Feet per second

4. Name of Stream Galloway Creek Tributary Basin

5. Point of Diversion Ditches tap stream at point 1/8 mile north and upon described land

Sec. 2 Twp. 10 Rge. 17 Bank of Stream

6. Purpose Irrigating

7. Description of System 2 ditches 24 x 8"

8. Land Description of Intended Place of Use
Lot 2, S½NW¼ Sec. 2-10-17 - 80 A. - Harlow A. & Bertha Varney
NW¼SW¼, NW¼SW¼ 2-10-17 - 80 A. - " " " ", Bismarck, N.D.

9. Remarks (Pertaining to Use, etc.)

Decree

10. Case No. Date Amt. Decreed: M. I. C. F. S.

11. To Whom Decreed Address

12. Name of Ditch Maximum Capacity (C. F. S.)

13. Date of Priority Purpose

14. Land Description of Place of Use as Decreed

15. Remarks (Present Use Status, etc.)

12

FORM D-1 - GAZETTE 1644-2M-1-47

STATE OF MONTANA

STATE ENGINEER'S OFFICE

WATER RESOURCES SURVEY

Township..... Range..... County.....

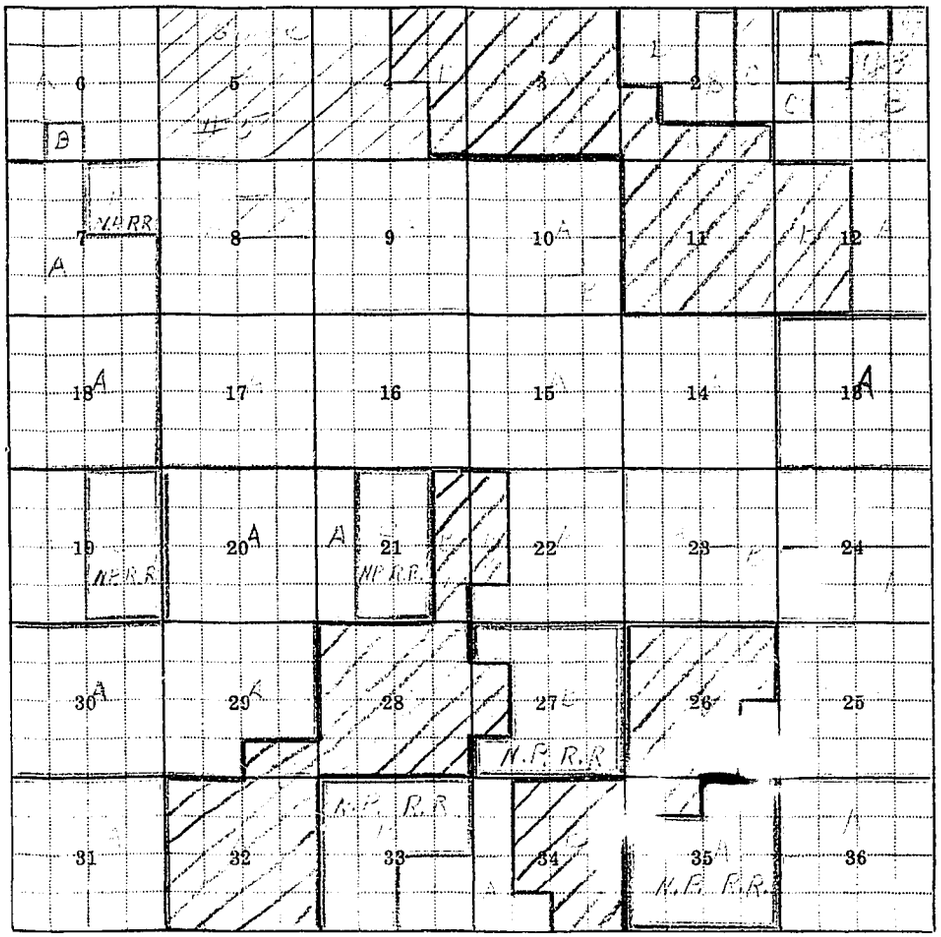

.....

.....

.....

.....

Township..... Range.....

STATE ENGINEERS OFFICE
Water Resources Survey
Ownership of Irrigated Lands

Township 10 N Range 11 E County Wisconsland

	Parcel Number	Name of Owner	Owner's Address	Total Acres
	23A	[illegible]	[illegible]	
14A-	22A-23B	[illegible]	[illegible]	
	24A	" " "		
8A-9A-10	A-15A	Bicks N. L.	[illegible]	
	17A	" " "	"	
	2A	[illegible]	[illegible]	
	[illegible]	[illegible]	[illegible]	
	6A	[illegible]	[illegible]	
	25A	[illegible]	[illegible]	
	33A-34A	[illegible]	[illegible]	
	19A	[illegible]	[illegible]	
	[illegible]	[illegible]	[illegible]	
[illegible]	[illegible]	[illegible]	[illegible]	
	26A	[illegible]	[illegible]	
	[illegible]	[illegible]	[illegible]	
	1A	[illegible]	[illegible]	
6B-7A-	12A	[illegible]	[illegible]	
	[illegible]	21A-22A-30A		
[illegible]	13	[illegible]	[illegible]	
	11A-	[illegible]	[illegible]	
	16	[illegible]	[illegible]	
7B-13B-	22B	[illegible]	[illegible]	
21C-	27 B	[illegible]	[illegible]	
	21A	[illegible]	[illegible]	
	10B	[illegible]	[illegible]	
	4B	[illegible]	[illegible]	
10-	2C	[illegible]	[illegible]	
[illegible]	[illegible]	[illegible]	[illegible]	
	24C	[illegible]	[illegible]	
	1D	[illegible]	[illegible]	
		[illegible]	[illegible]	

Township _____ Range _____

Page 1 Form D-2 1M 8-45

Township 10 North, Range 18 East

No.	Name of Appropriator	Name of Stream	Date App.	Date Filed	M.I.
454	Hatch, Augustus	Timber Creek	7-17-24	7-19-24	200
455	Hatch, Augustus	Timber Creek	6-8-11	6-15-11	160
458	Lawrence, Margaret	Timber Creek	5-29-12	6-3-12	320
459	Lilley, Anna M.	Timber Creek	6-30-11	3-29-12	80
461	Mouts, Eunice L.	Timber Creek	10-13-13	9-26-16	40
462	Moule, Philip I.	Timber Creek	6-10-87	2-11-89	320
464	Severance, Frederick	Timber Creek	9-1-99	10-19-00	200
465	Seymour, Allen	Timber Creek	8-24-09	4-28-10	160
482	Shiell, William	Unnamed Creek	4- 1890	1-14-91	160
~~2111~~ see 449	Meagher - Evans, Chas. B. & Hall, Jennie and Hood, Robert	- Timber Creek	6-20-08	5-25-11	500
2116	Meagher - Lacock, William	Timber Creek	4-1-06	1-14-10	200
2125	Meagher -Shufelt, Lulu	Timber Creek	4-1-06	1-14-10	200
30A	Luella Porter				
not Denied ~~D-63~~ 1918	Wilcox & Breck	Timber Creek	8-24-83		350
D-14	Goodman, Lyle	Careless Creek	7-12-82		100
(D-53 Pending 1918)	McElwain, William	Galloway Creek	6-10-87		100

F-1-A—5M—

County Wheatland

Farm Checked: Date

By

STATE OF MONTANA
STATE ENGINEERS OFFICE
Water Resources Survey

T. 10N R. 12E Plat No. 14

Photo No. 6-183

Legal Land Owner Frank Inone Address

Operator Jon Chinn Address Lost Horse Gap

Water is delivered by:— 1. Private System; 2. Ditch Company; 3. State Project; 4. Federal Project; 5. Irrigation District

App. No. Decree No.	NAME OF APPROPRIATOR TO WHOM DECREED	NAME OF STREAM	Date App. Date Priority	Miner's Inches	In Use	NAME OF DITCH (Water Delivered By)	No.	R/F	Present Irr. Acres	Irrigable Acres
3-5-21 GW	T. E. Crane	Musselshell Creek	9-9-1925	50	No (PR)					
HN-[illegible]	Frank Inone	Musselshell Creek	4-26-1921	100	No (PR)					

NOTE: R—Denotes Regular Irrigation. F—Flood Irrigation.

Adequate Supply: Yes..... No..... Explain.....

Remarks.....

.....River Basin.....

Also in: Plat No. Twp. Rge.	Plat No. Twp. Rge.	Plat No. Twp. Rge.
Plat No. Twp. Rge.	Plat No. Twp. Rge.	Plat No. Twp. Rge.

Information From:

trict

rigable Acres

6	5	4	3	2	1
7	8	9	10	11	12
18	17	16	15	14	13
19	20	21	22	23	24
30	29	28	27	26	25
31	32	33	34	35	36

Land Ownership

F-1-A—5M—

County Wheatland

Farm Checked: Date 9-2-46

By Dave Pedict

STATE OF MONTANA
STATE ENGINEERS OFFICE
Water Resources Survey

T. 10N R. 18E Plat No. 14

Photo No. 6-185

Legal Land Owner Elmer E. Warneke et ux Address Judith Gap

Operator Address

Water is delivered by:— 1. Private System; 2. Ditch Company; 3. State Project; 4. Federal Project; 5. Irrigation District

App. No. Decree No.	NAME OF APPROPRIATOR TO WHOM DECREED	NAME OF STREAM	Date App. Date Priority	Miner's Inches	In Use	NAME OF DITCH (Water Delivered By)	No.	R/F	Present Irr. Acres	Irrigable Acres
D-43	Yellowstone Irr. Dist.	Spring Creek	9-20-1906	40	Yes	Warneke Ditch	1	F	50	6
3-324GV	T. F. Crane	Walters Coulee	9-9-1935	50	No (04)					
A19-95	Frank Wade	Walters Coulee	4-26-1902	100	No (04)					
Use		Coulee Creek			No	Found Ditch	1	F	0	44

NOTE: R—Denotes Regular Irrigation. F—Flood Irrigation.

Adequate Supply: Yes ..... No ..... Explain .....

Remarks

POD. SE SE Sec. 36 T 11N R 18E Warneke Ditch

NW NW Sec. 36 T 11N R 18E Found Ditch

River Basin .....

Also in: Plat No. ..... Twp. ..... Rge.	Plat No. ..... Twp. ..... Rge.	Plat No. ..... Twp. ..... Rge. .....
Plat No. ..... Twp. ..... Rge.	Plat No. ..... Twp. ..... Rge.	Plat No. ..... Twp. ..... Rge. .....

Information From: Elmer Warneke

No. 14

District

Irrigable Acres
6
14

6	5	4	3	2	1
7	8	9	10	11	12
18	17	16	15	14	13
19	20	21	22	23	24
30	29	28	27	26	25
31	32	33	34	35	36

Land Ownership