Form Ap. 1—10M 8-45

STATE ENGINEERS OFFICE
Water Resources Survey

Notice of Appropriation

1. County Wheatland (Meagh) Book A-7 Page 131 Record WR 5531

2. Name of Appropriator Frederick I. Rower Address Oka., Montana

3. Date Appropriated Sept. 3, 1897 Date Filed Sept. 8, 1897

Amount Appropriated, Miners Inches 300, Cubic Feet per second

4. Name of Stream A certain spring on and of Antelope Creek Tributary Basin

5. Point of Diversion at a point upon its east bank near the center of NE¼NW¼ of

Sec. 20 Twp. 11N Rge. 15E Bank of Stream East

6. Purpose Irrigation and domestic purposes

7. Description of System by means of a ditch which said ditch is 36 inches by 12 inches in size and carries or conducts 300 inches of water from said stream

8. Land Description of Intended Place of Use

Sec. 20-11N-15E - 640 A. - Government
32-11N-15E - 640 A. - Wheatland Co. - 10 A.
Stone Haynes Land & Livestock Co., Judith Gap, Mont. - 600 A.

9. Remarks (Pertaining to Use, etc.)

Decree

10. Case No. Date Amt. Decreed: M. I. C. F. S.

11. To Whom Decreed Address

12. Name of Ditch Maximum Capacity (C. F. S.)

13. Date of Priority Purpose

14. Land Description of Place of Use as Decreed

15. Remarks (Present Use Status, etc.)

1 Form Ap. 1—10M 8-45

STATE ENGINEERS OFFICE
Water Resources Survey

Notice of Appropriation

532

1. County Wheatland (Meagh) Book A-7 Page 140 Record UE

2. Name of Appropriator Frederick I. Howes Address Ora, Montana

3. Date Appropriated Sept. 12, 1897 Date Filed Aug. 25, 1899

Amount Appropriated, Miners Inches 100, Cubic Feet per second

4. Name of Stream A certain spring and coulee in Sec. 1, Twp. 10N, Range 15 E. Tributary Basin

5. Point of Diversion at a point upon its left bank thence running on to run to and upon said described land

Sec1 & 6 Twp. 10N Rge. 15E Bank of Stream Left

6. Purpose Irrigation and stock purposes

7. Description of System by means of a demand ditch which said ditch is 3 f et inches by (8) inches in size and carries or conducts 100 inches of water from said spring and coulee

8. Land Description of Intended Place of Use

Sec. 1-10N-15E OVER

6-10N-16E "

9. Remarks (Pertaining to Use, etc.)

Decree

10. Case No. Date Amt. Decreed: M. I. C. F. S.

11. To Whom Decreed Address

12. Name of Ditch Maximum Capacity (C. F. S.)

13. Date of Priority Purpose

14. Land Description of Place of Use as Decreed

15. Remarks (Present Use Status, etc.)

Sec. 1-10-15 - Elmer Sorensen, Box 333, Grandview, Wash. 280A.
Stephen Starch, Kenyon, Minn. 80 A.
Wheatland Co. 160 A.
Ida Neelan, Caswell Bldg., Milwaukee, Wisc. 120 A.

Sec. 6-10-16 - Clara Dills, 2133 2nd Ave., West, Seattle, Wash. 40 A.
Ida Bat, St. Paul, Minn. 160 A.
Wheatland Co. 176.35 A.
Roy Ingram, Judith Gap, Mont. 31 A.
May Nelson, 539 Park ~~Drive~~ Ave., Idaho Falls, Idaho. 40 A.
E. N. Sorenson, Box 333, Grandview, Wash. 160 A.

Form Ap. 1—10M 8-45

STATE ENGINEERS OFFICE
Water Resources Survey

Notice of Appropriation

1. County Wheatland (Neagh) Book A-7 Page 516 Record MR 532

2. Name of Appropriator C. H. Holeach Address Oka

3. Date Appropriated Nov. 10, 1901 Date Filed Oct. 18, 1902

Amount Appropriated, Miners Inches 40 Cubic Feet per second

4. Name of Stream Sec. 20, Twp. 11N. R. 15E. Tributary Basin

5. Point of Diversion diverts water at point on bank and then runs onto described land

Sec. 29 Twp. 11 Rge. 15 Bank of Stream Right

6. Purpose Irrigating and stock

7. Description of System Ditch 12 x 6" in size

8. Land Description of Intended Place of Use

NE¼NW¼ Sec. 29-11-15 - 40 A. - Charles F. Stone, Judith Gap, Mont.
SW¼SW¼ 20-11-15 - 40 A. - Government

9. Remarks (Pertaining to Use, etc.)

Decree

10. Case No. Date Amt. Decreed: M. I. C. F. S.

11. To Whom Decreed Address

12. Name of Ditch Maximum Capacity (C. F. S.)

13. Date of Priority Purpose

14. Land Description of Place of Use as Decreed

15. Remarks (Present Use Status, etc.)

Form Ap. 1—10M 8-45

STATE ENGINEERS OFFICE
Water Resources Survey

Notice of Appropriation

1. County Wheatland (Neagh) Book A-7 Page 531 Record WR 357
2. Name of Appropriator Anton Fredericksen Address Geo
3. Date Appropriated Oct. 15, 1904 Date Filed Aug. 31, 1905
   Amount Appropriated, Miners Inches 160 Cubic Feet per second
4. Name of Stream Certain Spring and Reservoir Tributary Basin
5. Point of Diversion Tans stream at point on bank and upon described land
   Sec. 35 Twp. 10 Rge. 15 Bank of Stream Right
6. Purpose Irrigation
7. Description of System Ditch 30 x 6" size
8. Land Description of Intended Place of Use
   Sec. 35-10-15 - 640 A. - Swone Haynes Land & Livestock Co., Judith Gap & M P. Railroad
9. Remarks (Pertaining to Use, etc.)

Decree

10. Case No. Date Amt. Decreed: M. I. C. F. S.
11. To Whom Decreed Address
12. Name of Ditch Maximum Capacity (C. F. S.)
13. Date of Priority Purpose
14. Land Description of Place of Use as Decreed
15. Remarks (Present Use Status, etc.)

Form Ap. 1—10M 8-46

STATE ENGINEERS OFFICE
Water Resources Survey

Notice of Appropriation

577

1. County Wheatland (Hearn) Book A-7 Page 2 Record WR

2. Name of Appropriator Alfred J. Stephens Address Not shown

3. Date Appropriated Dec. 11, 1879 Date Filed Dec. 30, 1879

Amount Appropriated, Miners Inches ....., Cubic Feet per second .....

4. Name of Stream Land in Twp. 11n, R.15E. Tributary ..... Basin .....

5. Point of Diversion Commencing at NW corner, runs north 440 yds. west 880 yds., south 880 yds., north 440 acres

Sec. 27 Twp. 11 Rge. 15 Bank of Stream .....

6. Purpose Irrigation

7. Description of System Not shown

8. Land Description of Intended Place of Use
SE¼ Sec. 27-11-15 - 160 A. - Charles F. Stone, Tillamook, Oregon

9. Remarks (Pertaining to Use, etc.) .....

Decree

10. Case No. ..... Date ..... Amt. Decreed: M. I. ..... C. F. S. .....

11. To Whom Decreed ..... Address .....

12. Name of Ditch ..... Maximum Capacity (C. F. S.) .....

13. Date of Priority ..... Purpose .....

14. Land Description of Place of Use as Decreed .....

15. Remarks (Present Use Status, etc.) .....

STATE OF MONTANA

STATE ENGINEER'S OFFICE

WATER RESOURCES SURVEY

Township 11N Range 14E County Wheatland

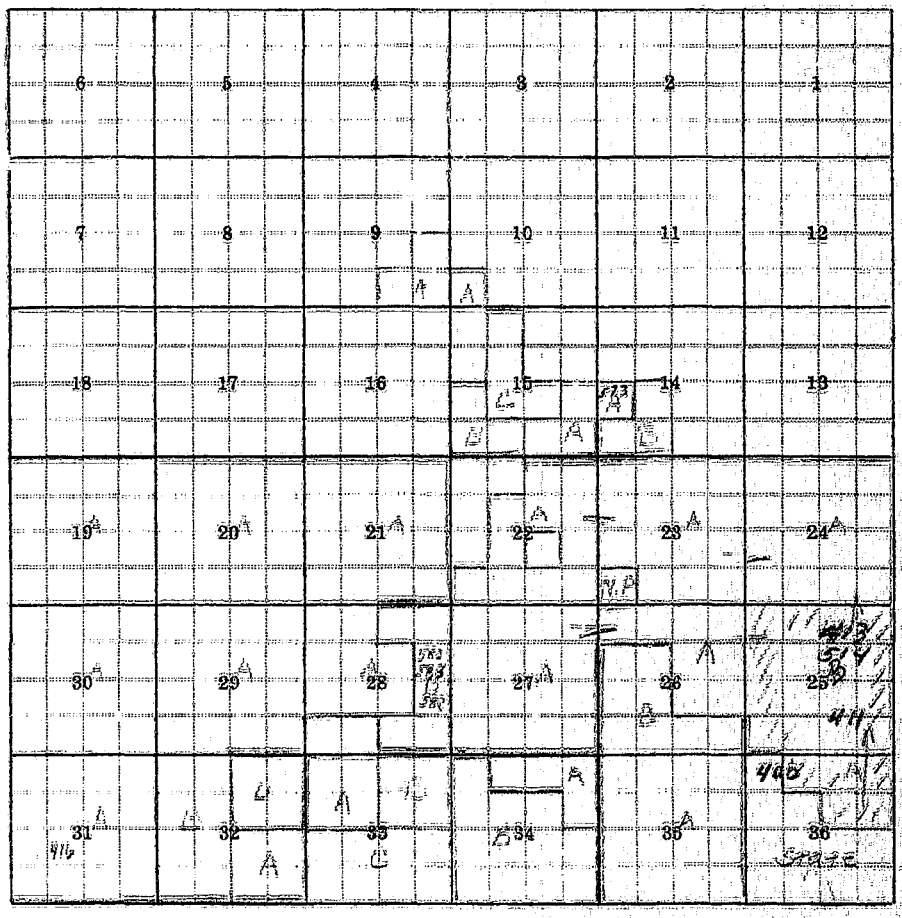

Township ..... Range .....

STATE ENGINEERS OFFICE
Water Resources Survey

Ownership of Irrigated Lands

Township 11 N Range 14 E County Wheatland

	Parcel Number	Name of Owner	Owner's Address	Total Acres
	32 A	Boyd, Georgia M. & Emma	Farson, Harlowton	
14A	40A	Bolm, Daniel A. & Jacob	Buxton, Box-5 Box 10, Bozeman	
	34A	Bowman, Andrew M. &	Otto, Minn	
13A-20A	21A	Brown, James A.	Harlowton	
	28A	28A-32A-31A-33B	"	
4B	15B	Brown, Owen & Minnie Lyons	Yorkut	
	22A	22A-24A-26A-27A-29A-30A	"	
33A	34B	Cole, Harold G.	Harlowton	
	6C	Cole, H. A. & Helen	Harlowton	
28B	32C	Cole, H. A. & H. G.	Harlowton	
	33B	Crockett, W. H. & Orange	Ely, Iowa	
9A-10A		Short, John	Little Sulphur Spgs	
	33C	Stewart, Leon at R.R.	Lodge Harlowton	
25A	36A	Stone-Hayes Co.	Judith Gap	

Township _____ Range _____

Form D-2 1M 8-45

Township 11 North, Range 15 East

No.	Name of Appropriator	Name of Stream	Date App.	Date Filed	M.I.
38	Meagher - Bower, F. I.	Antelope Creek	9-3-97	9-8-97	300
300	Green, Gardiner D.	Living Spring Creek	4-15-11	4-22-11	160
400	Bower, Frederick I.	Roberts Creek	8-21-96	8-24-96	500
401	Bower, Joseph E.	Roberts Creek	11-1-99	10-7-03	160
403	Broecker, Louis J.	Roberts Creek	6-15-03	10-17-03	160
405	Hamilton, Frank	Roberts Creek	4-1-00	6-25-01	160
406	Hamilton, Frank	Roberts Creek	4-1-00	8-1-01	160
411	Kent, James P.	Roberts Creek	6-5-22	8-5-22	200
412	Kent, James P.	Roberts Creek	6-5-22	6-30-22	200
489	Stewart, Charles	Unnamed Creek	6-10-02	7-16-03	160
504	Green, G. D.	Hookum Spring	9-22-10	9-26-10	160
520	Stephens, Alfred J.	OKA Spring	5- -86	7-5-87	150
531	Bower, Frederick I.	Unnamed Spring	9-3-97	9-8-97	300
552	Holcomb, C. M.	Unnamed Spring	11-10-01	10-18-02	40
577	Stephens, Alfred J.	Unnamed Spring	12-11-79	12-30-79	----
2387	Meagher - Carr, Charles B.	Unnamed Creek	8-15-90	9-6-90	160

FORM D-1 : GAZETTE 1664-2M-1-47

STATE OF MONTANA

STATE ENGINEER'S OFFICE

WATER RESOURCES SURVEY

Township 11 North Range 15 East County Wheatland

M.I.
300
160
500
160
160
160
160
160
200
200
160
160
160
150
300
40
160

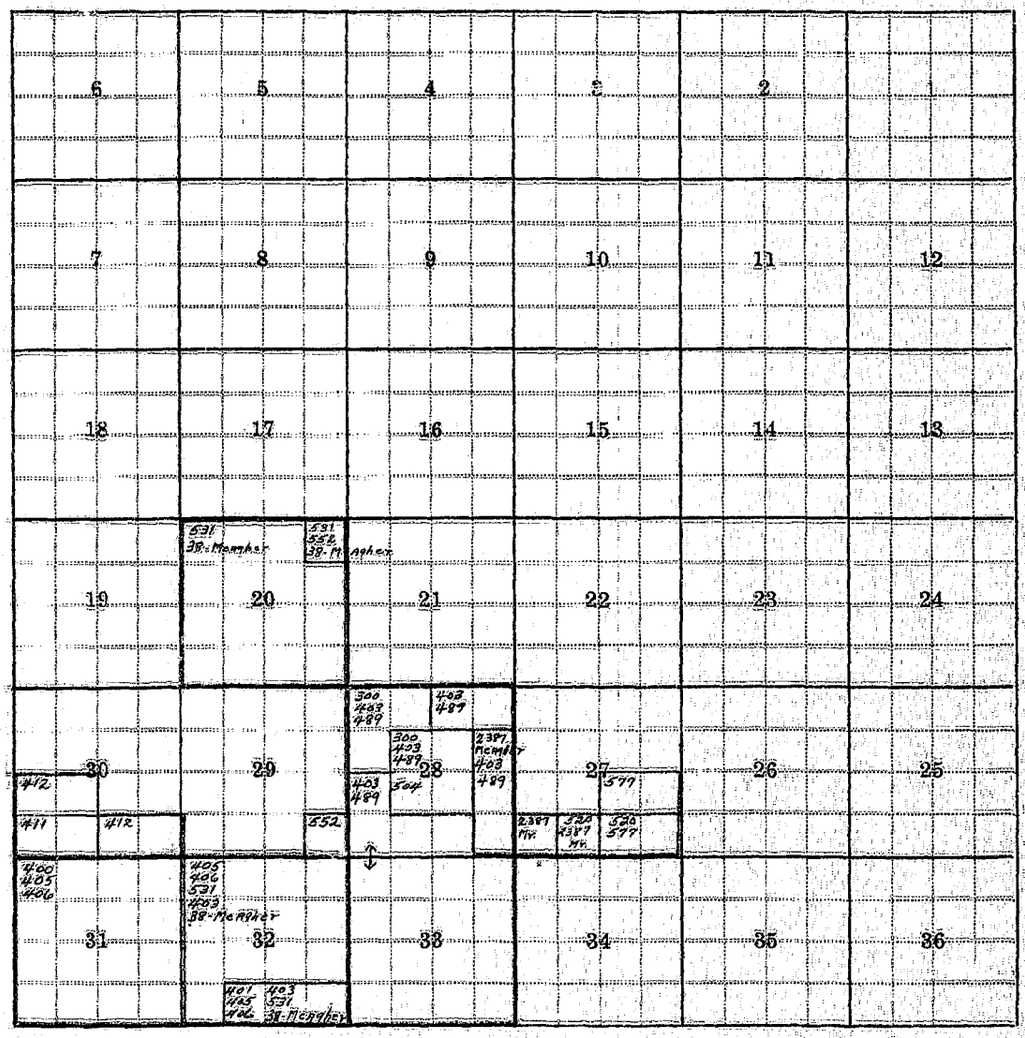

Township 11 North Range 15 East

WATER RIGHTS

Drainage Basin: 40A County: WH

Appropriation or Decree Number: 2-335 Meagher

River Mile:

Point of Diversion: Center NE NW Sec 20

Date of Priority: 9-3-1907 Amount (M.I.): 300

Type of Right: (A) D U Type of Diversion: G P

Purpose: (I) T R U P N F W A C S (D) M X

Type of Project: P S F C D Type of Irrigation: C S D

Use Status: I (V) A N X Irrigated Acres:

Source of Information:

Name of Appropriator: F. T. Bower

Name of Current User: Stone & Haynes Livestock Co.

Name of Stream: Antelope Creek

Place of Intended Use: Sec 20-32

WATER RIGHTS

Drainage Basin: 40 A County: WH

Appropriation or Decree Number: 87-143

River Mile:

Point of Diversion: 200' W of NW Cor Sec 28

Date of Priority: 4-15-1911 Amount (M.I.): 160

Type of Right: (A) D U Type of Diversion: G P

Purpose: (I) T R U P N F W A C (S) (D) M X

Type of Project: P S F C D Type of Irrigation: C S D

Use Status: I (V) A N X Irrigated Acres:

Source of Information:

Name of Appropriator: Gardiner D. Green

Name of Current User: Stone & Haynes Livestock Co.

Name of Stream: Living Spring Creek

Place of Intended Use: NW¼ SWNE, NESW, NWSE Sec 28

WATER RIGHTS

Drainage Basin: HOA County: WH

Appropriation or Decree Number: A9-129

River Mile:

Point of Diversion: NWNE Sec 36 T11N-R14E

Date of Priority: 8-21-1896 Amount (M.I.): .500

Type of Right: (A) D U Type of Diversion: (G) P

Purpose: (I) T R U P N F W A G S D M X

Type of Project: (P) S F C D Type of Irrigation: (G) S D

Use Status: (I) V A N X Irrigated Acres:

Source of Information:

Name of Appropriator: Frederick I. Bower

Name of Current User: Hans E Haynes Livestock Co.

Name of Stream: Roberts Creek

Place of ~~Intended~~ Use: SWSW Sec 28; SESE Sec 29; S½ Sec 31; S½ E½NE¼ Sec 32; NWNW Sec 33

WATER RIGHTS

Drainage Basin: 40A County: WH

Appropriation or Decree Number: A7-549

River Mile:

Point of Diversion: NWNE Sec 36 T4N-R14E

Date of Priority: 11-1-1899 Amount (M.I.): 160

Type of Right: (A) D U Type of Diversion: (G) P

Purpose: (I) T R U P N F W A C S D M X

Type of Project: (P) S F C D Type of Irrigation: (C) S D

Use Status: (I) V A N X Irrigated Acres:

Source of Information:

Name of Appropriator: Joseph F. Bower

Name of Current User: Howe Hagner Livestock Co.

Name of Stream: Roberts Creek

Place of Intended Use: SWSW Sec 28; SESE Sec 29; S½ Sec 31; S½ E½NE Sec 32; NWNW Sec 33

WATER RIGHTS

Drainage Basin: 40A County: WH

Appropriation or Decree Number: A7-522 ✓

River Mile:

Point of Diversion: NWNE Sec 36 T4N R4E

Date of Priority: 6-15-1905 Amount (M.I.): 160

Type of Right: (A) D U Type of Diversion: (G) P

Purpose: (I) T R U P N F W A C S D M X

Type of Project: (P) S F C D Type of Irrigation: (C) S D

Use Status: (I) V A N X Irrigated Acres:

Source of Information:

Name of Appropriator: Louis J Brocker

Name of Current User: Stone & Haynes Livestock Co.

Name of Stream: Roberts Creek

Place of Intended Use: SWSW Sec 28; SESE Sec 29; S½ Sec 31; S½ E½NE¼ Sec 32; NWNW Sec 33

WATER RIGHTS

Drainage Basin: 40A County: WH

Appropriation or Decree Number: 40-152

River Mile:

Point of Diversion: NWNE Sec. 36 T4N-R4E

Date of Priority: 4-1-1900 Amount (M.I.): 160

Type of Right: (A) D U Type of Diversion: (G) P

Purpose: (I) T R U P N F W A C S D M X

Type of Project: (P) S F C D Type of Irrigation: (C) S D

Use Status: (I) V A N X Irrigated Acres:

Source of Information:

Name of Appropriator: Frank Hamilton

Name of Current User: Hanc-Hoppe Livestock Co

Name of Stream: Rabbit Creek

Place of Intended Use: SWSW Sec. 28; SESE Sec. 29; SW Sec. 31; SE NE Sec. 32; NWNW Sec. 33

WATER RIGHTS

Drainage Basin: LDR County: WH

Appropriation or Decree Number: 27-515

River Mile:

Point of Diversion: NWSE Sec 26 T11N R14E

Date of Priority: 4-1-1900 Amount (M.I.): 160

Type of Right: (A) D U Type of Diversion: (G) P

Purpose: (I) T R U P N F W A C S D M X

Type of Project: (P) S F C D Type of Irrigation: (C) S D

Use Status: (I) V A N X Irrigated Acres:

Source of Information:

Name of Appropriator: Frank Hamilton

Name of Current User: Stone-Haynes Lumber Co

Name of Stream: Roberts Creek

Place of Intended Use: SW¼SW Sec 26; SESE Sec 27; S½ Sec 34; E½ E½NE Sec 32; NWNW Sec 33

WATER RIGHTS

Drainage Basin: 40A County: WH

Appropriation or Decree Number: 15 63

River Mile:

Point of Diversion: NWNE Sec 36 T 8N R 14E

Date of Priority: 6-5-1922 Amount (M.I.): 200

Type of Right: (A) D U Type of Diversion: (G) P

Purpose: (I) T R U P N F W A C S D M X

Type of Project: (P) S F C D Type of Irrigation: (C) S D

Use Status: (I) V A N X Irrigated Acres:

Source of Information:

Name of Appropriator: Jas. P. Kent

Name of Current User: Stone Hayes Lumber Co.

Name of Stream: Upper Roberts Creek

Place of Intended Use: SW SW Sec 29 SE SE Sec 30, S½ Sec 31, S½ E½ NE¼ Sec 32, NW NW Sec 33

WATER RIGHTS

Drainage Basin: 40A County: WH

Appropriation or Decree Number: 1565

River Mile:

Point of Diversion: NWNE Sec 36 T4N-R14E

Date of Priority: 6-5-1922 Amount (M.I.): 200

Type of Right: (A) D U Type of Diversion: (G) P

Purpose: (I) T R U P N F W A C S D M X

Type of Project: (P) S F C D Type of Irrigation: (C) S D

Use Status: (I) V A N X Irrigated Acres:

Source of Information:

Name of Appropriator: Jas. P Kent

Name of Current User: Stone-Haynes Livestock Co.

Name of Stream: Upper Roberts Creek

Place of Intended Use: SWSW Sec 28; S½SE Sec 29; S½ Sec 31; S½ E½NE¼ Sec 32; NWNW Sec 33

WATER RIGHTS

Drainage Basin: 40A County: WH

Appropriation or Decree Number: A7-518 ✓

River Mile:

Point of Diversion: SW4 Sec 28

Date of Priority: 6-10-1902 Amount (M.I.): 160

Type of Right: (A) D U Type of Diversion: G P

Purpose: (I) T R U P N F W A C S D M X

Type of Project: P S F C D Type of Irrigation: G S D

Use Status: I (V) A N X Irrigated Acres:

Source of Information:

Name of Appropriator: Chas Stewart

Name of Current User: Stone-Haynes Livestock Co.

Name of Stream: Unnamed Creek

Place of Intended Use: Sec 28-33

WATER RIGHTS

Drainage Basin: 40A County: WH

Appropriation or Decree Number: A7-556

River Mile:

Point of Diversion: 40 rds NE SW cor of SE¼ Sec 21

Date of Priority: 9-22-1910 Amount (M.I.): 160

Type of Right: (A) D U Type of Diversion: G P

Purpose: (I) T R U P N F W A C S (D) M X

Type of Project: P S F C D Type of Irrigation: C S D

Use Status: I (V) A N X Irrigated Acres:

Source of Information:

Name of Appropriator: G. D. Green

Name of Current User: Stone Haynes Livestock Co.

Name of Stream: Hookum Spring

Place of Intended Use: SWNE, SENW, NESW, NWSE Sec. 28

WATER RIGHTS

Drainage Basin: 40A County: WM

Appropriation or Decree Number: A7-40

River Mile:

Point of Diversion: 1¼ mile W land Sec 27

Date of Priority: 5-1884 Amount (M.I.): 150

Type of Right: (A) D U Type of Diversion: G P

Purpose: (I) T R U P N F W A C S D M X

Type of Project: P S F C D Type of Irrigation: C S D

Use Status: I (V) A N X Irrigated Acres:

Source of Information:

Name of Appropriator: Alfred J. Stephens

Name of Current User: Stone Haynes Livestock Co.

Name of Stream: Oka Spring

Place of Intended Use: S½SE¼, SESW Sec 27

WATER RIGHTS

Drainage Basin: 40A County: WN

Appropriation or Decree Number: A7-131

River Mile:

Point of Diversion: Cent NENW Sec 20

Date of Priority: 9-3-1897 Amount (M.I.): 300

Type of Right: (A) D U Type of Diversion: G P

Purpose: (I) T R U P N F W A C S (D) M X

Type of Project: P S F C D Type of Irrigation: C S D

Use Status: I (N) A N X Irrigated Acres:

Source of Information:

Name of Appropriator: Frederick T. Bower

Name of Current User: Stone-Haynes Livestock Co.

Name of Stream: Certain Spring

Place of Intended Use: Sec 20 - 32

WATER RIGHTS

Drainage Basin: 40A County: WH

Appropriation or Decree Number: A7-516

River Mile:

Point of Diversion: None

Date of Priority: 11-10-1901 Amount (M.I.): 40

Type of Right: (A) D U Type of Diversion: G P

Purpose: (I) T R U P N F W A C (S) D M X

Type of Project: P S F C D Type of Irrigation: C S D

Use Status: I (V) A N X Irrigated Acres:

Source of Information:

Name of Appropriator: C.M. Holcomb

Name of Current User: Stone-Haynes Livestock Co.

Name of Stream: Spring

Place of Intended Use: SESE Sec 20
NENE Sec 29

WATER RIGHTS

Drainage Basin: 40A County: WH

Appropriation or Decree Number: A 7-2

River Mile:

Point of Diversion: Sec 27

Date of Priority: 12-11-1879 Amount (M.I.): —

Type of Right: (A) D U Type of Diversion: G P

Purpose: (I) T R U P N F W A C S D M X

Type of Project: P S F C D Type of Irrigation: C S D

Use Status: I (V) A N X Irrigated Acres:

Source of Information:

Name of Appropriator: Alfred J. Stephens

Name of Current User: Stone Haynes Livestock Co.

Name of Stream: Spring

Place of Intended Use: SE4 Sec. 27

WATER RIGHTS

Drainage Basin: 40A County: WH

Appropriation or Decree Number: 2-67 Meagher

River Mile:

Point of Diversion: NENE Sec. 28

Date of Priority: 8·15·1890 Amount (M.I.): 160

Type of Right: (A) D U Type of Diversion: G P

Purpose: (I) T R U P N F W A C S D M (X)

Type of Project: P S F C D Type of Irrigation: C S D

Use Status: I (V) A N X Irrigated Acres:

Source of Information:

Name of Appropriator: Chas. B. Carr

Name of Current User: Stone-Haynes Livestock Co.

Name of Stream: Unnamed Stream

Place of Intended Use: SW3W Sec 27

E½SE¼, SENE Sec 28

F-1-A—5M—

County Wheatland

Farm Checked: Date 12-21-41

By Jim Cook

STATE OF MONTANA
STATE ENGINEERS OFFICE
Water Resources Survey

T. 11N R. 15E Plat No. 4

Photo No. 138-119, 13R-166

Legal Land Owner Stone & Haynes Land and Livestock Co. Address Judith Gap

Operator Address

Water is delivered by:— 1. Private System; 2. Ditch Company; 3. State Project; 4. Federal Project; 5. Irrigation District

App. No. Decree No.	NAME OF APPROPRIATOR TO WHOM DECREED	NAME OF STREAM	Date App. Date Priority	Miner's Inches	In Use	NAME OF DITCH (Water Delivered By)	No.	R/F	Present Irr. Acres	Irrigable Acres
2 335 Amer	I. T. Bower	Antelope Creek	9-3-1892	300	No					
A9-113	Gardner B. Green	Lonny Spring Creek	4-5-1911	160	No					
A9-129	Frederick T. Bower	Roberts Creek	8-21-1896	300	Yes (PH)					
A9-109	Samuel E. Bower	Roberts Creek	8-1-1894	160	Yes					
A4-602	Lewis J. Greenlee	Roberts Creek	6-18-1903	160	Yes (PH)					
A4-602	Frank Hamilton	Roberts Creek	4-1-1900	160	Yes	Stone-Haynes Ditch	1	R	65	285
A4-603	Frank Hamilton	Roberts Creek	4-1-1900	160	Yes					
A5-69	Jas. P. Kent	Upper Roberts Creek	6-15-1922	200	Yes					
A5-65	Jas. P. Kent	Upper Roberts Creek	6-5-1922	200	Yes					
A4-638	Chas. Stewart	Unnamed Creek	6-10-1902	160	No (PH)					
A7-550	G. B. Green	Hookum Spring	9-22-1910	160	No					
A7-40	Alfred J. Stephens	Oka Spring	5-1886	150	No					
A7-131	Frederick T. Bower	Certain Spring	9-3-1897	300	No					
A7-616	C. M. Holcomb	Spring	11-10-1901	40	No					
A7-2	Alfred J. Stephens	Spring	12-11-1899	—	No					
2-67 Amer	Chas. B. Hare	Unnamed stream	8-15-1890	160	No					

NOTE: R—Denotes Regular Irrigation. F—Flood Irrigation.

Adequate Supply: Yes..... No..... Explain.....

Remarks

POD NWNE Sec. 36 T11N-R14E

POD 2 335 Amer Sec. NENW Sec. 28
PTU Sec. 28 & 33 T11N-R15E
Purp. F/D

POD A9-113 SW" NW" Sec. 28
PTU NW" NW" NE" NW" Sec. 28 T11N-R15E
Purp. F/D

POD A9-129 SW" NW" Sec. 28
PTU 8" SE" SESW Sec. 27
Purp. I

POD A9-109 SW" NW" Sec. 28
PTU Sec. 28 & 33 T11N-R15E
Purp. F/D

POD A4-602 40 rds. NE of Sec. 21
PTU SWNE, SENW, NENW, NW NE Sec. 28
Purp. F/D

POD A4-602 SW" NW" Sec. 28
PTU Sec. 28 & 33 T11N-R15E
Purp. F/D

POD A4-603 SW" NW" Sec. 28
PTU Sec. 28 & 33 T11N-R15E
Purp. F/D

POD A5-69 1 mile W. Sec. 29
PTU 8" SE" SESW Sec. 27
Purp. I

POD A5-65 SW" NW" Sec. 28
PTU Sec. 28 & 33 T11N-R15E
Purp. F/D

POD A4-638 SW" NW" Sec. 28
PTU Sec. 28 & 33 T11N-R15E
Purp. F/D

POD A7-550 SW" NW" Sec. 28
PTU SESE Sec. 36 T11N-R14E
Purp. F/D

POD A7-40 SW" NW" Sec. 28
PTU Sec. 28 & 33 T11N-R15E
Purp. F/D

POD A7-131 Sec. NENW Sec. 28
PTU Sec. 28 & 33 T11N-R15E
Purp. F/D

POD A7-616 None
PTU SESE Sec. 36
NENE Sec. 39
Purp. F/S

POD A7-2 Sec. 27
PTU SE" Sec. 27
Purp. I

POD 2-67 Amer NENE Sec. 28
PTU SWSW Sec. 27
SE" SENE Sec. 28
Purp. F/X

River Basin Musselshell

Also in:									
Plat No. 3	Twp. 11N	Rge. 14E	Plat No. 12	Twp. 12N	Rge. 14E	Plat No.	Twp.	Rge.	
Plat No. 11	Twp. 12N	Rge. 13E	Plat No.	Twp.	Rge.	Plat No.	Twp.	Rge.	

Information From: C.R. Stone and

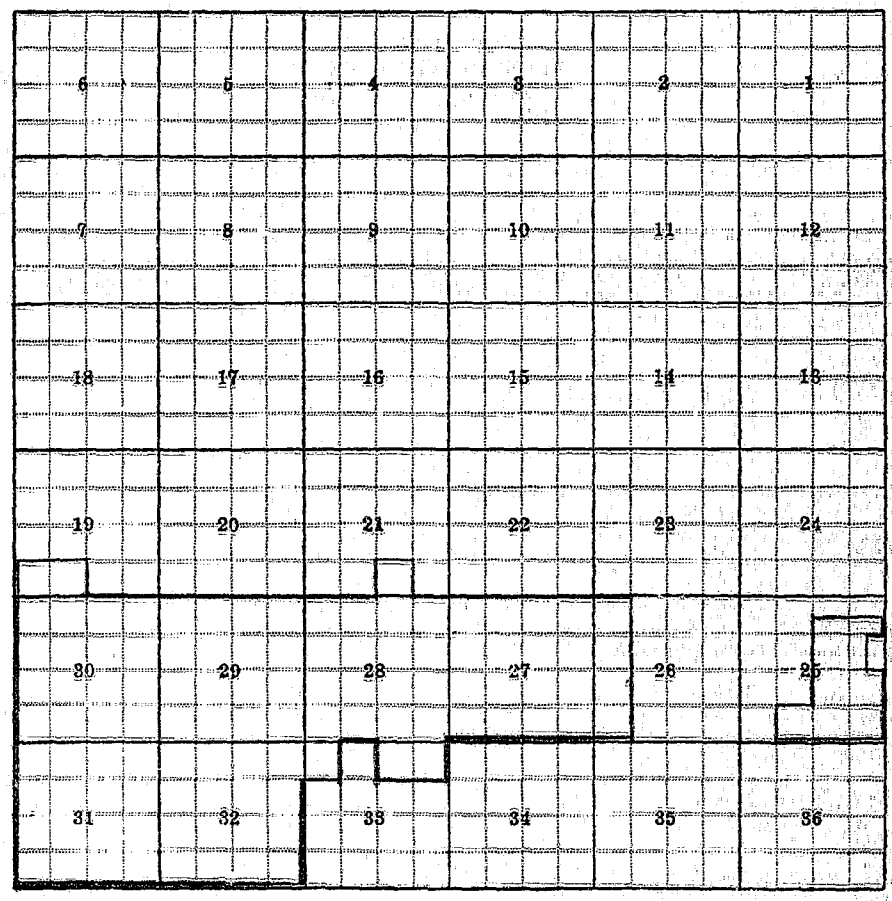

Land Ownership.....

WATER RIGHTS

Drainage Basin: 10 A County: WY

Appropriation or Decree Number: [illegible]

River Mile:

Point of Diversion: [illegible]

Date of Priority: [illegible] Amount (M.I.): [illegible]

Type of Right: (A) D U Type of Diversion: G P

Purpose: (I) T R U P N F W A C (S) D M X

Type of Project: P S F C D Type of Irrigation: C S D

Use Status: I (V) A N X Irrigated Acres:

Source of Information:

Name of Appropriator: Louis V. Breeder

Name of Current User: John H. Robertson

Name of Stream: Rocky Brook

Place of Intended Use: [illegible]-32-33

WATER RIGHTS

Drainage Basin: [illegible] County: [illegible]

Appropriation or Decree Number: [illegible]

River Mile:

Point of Diversion: [illegible]

Date of Priority: [illegible] Amount (M.I.): [illegible]

Type of Right: A D U Type of Diversion: G P

Purpose: I T R U P N F W A C S D M X

Type of Project: P S F C D Type of Irrigation: C S D

Use Status: I V A N X Irrigated Acres:

Source of Information:

Name of Appropriator: Chas Stewart

Name of Current User: John H. Robertson

Name of Stream: Unnamed Creek

Place of Intended Use: [illegible]

F-1-A-5M

County Wheatland

STATE OF MONTANA
STATE ENGINEERS OFFICE
Water Resources Survey

T 11N R 15E Plat No. 4

Farm Checked: Date

Photo No. 13A-166

By

Legal Land Owner John H. Robertson Address Judith Gap

Operator Address

Water is delivered by:— 1. Private System; 2. Ditch Company; 3. State Project; 4. Federal Project; 5. Irrigation District

App. No. Decree No.	NAME OF APPROPRIATOR TO WHOM DECREED	NAME OF STREAM	Date App. Date Priority	Miner's Inches	In Use	NAME OF DITCH (Water Delivered By)	No.	R/F	Present Irr. Acres	Irrigable Acres
77-522	Louis J. Brooker	Robards Creek	6-15-1893	160	No					
77-518	Chas. Stewart	Unnamed Creek	6-10-1902	160	No					

NOTE: R—Denotes Regular Irrigation. F—Flood Irrigation.

Adequate Supply: Yes No Explain

Remarks

POD 77-518 NW¼ Sec. 28

POU Sec. 28-11-15 T11N R15E

Purp IS

POD 77-518 NW¼ Sec. 28

POU Sec. 28-11-15 T11N R15E

Purp IS

River Basin Musselshell

Also in: Plat No. Twp. Rge. | Plat No. Twp. Rge. | Plat No. Twp. Rge.
Plat No. Twp. Rge. | Plat No. Twp. Rge. | Plat No. Twp. Rge.

Information From:

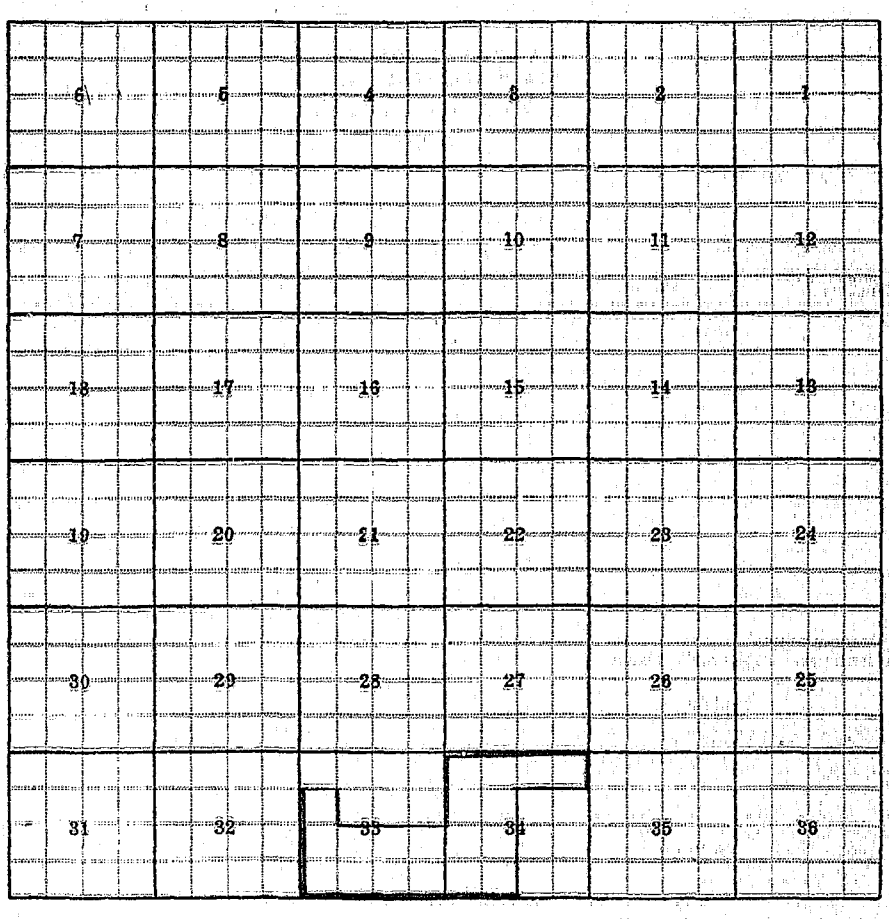

Land Ownership.

WATER RIGHTS

Drainage Basin: WRA County: WH

Appropriation or Decree Number: AA-522

River Mile:

Point of Diversion: Res. in Sec. 33

Date of Priority: 6-15-1933 Amount (M.I.):

Type of Right: (A) D U Type of Diversion: G P

Purpose: (I) T R U P N F W A C (S) D M X

Type of Project: P S F C D Type of Irrigation: (C) S D

Use Status: I (V) A N X Irrigated Acres: 7 potential

Source of Information:

Name of Appropriator: Louis J. Breeden

Name of Current User: Genevieve Gans

Name of Stream: Rock Creek

Place of Intended Use: NENW Sec. 33

WATER RIGHTS

Drainage Basin: 40A County: WH

Appropriation or Decree Number: A4-518

River Mile:

Point of Diversion: SW4 Sec 28

Date of Priority: 6-10-1902 Amount (M.I.): 160

Type of Right: (A) D U Type of Diversion: G P

Purpose: (I) T R U P N F W A C S D M X

Type of Project: P S F C D Type of Irrigation: C S D

Use Status: I (V) A N X Irrigated Acres:

Source of Information:

Name of Appropriator: Chas. Stewart

Name of Current User: Genevieve Gans

Name of Stream: Unnamed Creek

Place of Intended Use: Sec 28-33

F-1-A-3M-

County Wheatland

Farm Checked: Date

By

STATE OF MONTANA
STATE ENGINEERS OFFICE
Water Resources Survey

T. 11N R. 12E Plat No.

Photo No. 13A-166

Legal Land Owner Genevieve Gans Address Judith Gap

Operator Address

Water is delivered by:— 1. Private System; 2. Ditch Company; 3. State Project; 4. Federal Project; 5. Irrigation Distr

App. No. Decree No.	NAME OF APPROPRIATOR TO WHOM DECREED	NAME OF STREAM	Date App. Date Priority	Miner's Inches	In Use	NAME OF DITCH (Water Delivered By)	No.	R/F	Present Irr. Acres	Irr. A
A7-522	Louis J. Broecker	Roberts Creek	6-15-1903	160	No (A)	Stone-Haynes Ditch	1	R	0	7
A7-518	Chas Stewart	Unnamed Creek	6-10-1902	160	No (A)					

NOTE: R—Denotes Regular Irrigation. F—Flood Irrigation.

Adequate Supply: Yes..... No..... Explain.....

Remarks.

Pod A7-522 Rec. 12 Res. 3a
Ovu [illegible] T11N R10E
Twp [illegible]

Pod A7-518 [illegible]
Ovu [illegible] T11N R12E
Twp [illegible]

River Basin Musselshell

Also in: Plat No.	Twp.	Rge.	Plat No.	Twp.	Rge.	Plat No.	Twp.	Rge.
Plat No.	Twp.	Rge.	Plat No.	Twp.	Rge.	Plat No.	Twp.	Rge.

Information From:

6	5	4	3	2	1
7	8	9	10	11	12
18	17	16	15	14	13
19	20	21	22	23	24
30	29	28	27	26	25
31	32	33	34	35	36

Land Ownership

Form WR-B
Reporter 17362 1M-2-49

Twp. 11 N Rge. 15 E
Twp. 11 N Rge. 14 E
Twp. 10 N Rge. 15 E

STATE OF MONTANA

State Engineer's Office

WATER RESOURCES SURVEY

FARM MAP

County Whitehead
Code No.

Name of Land Owner Stone & Hayes Fertilizer Co. Address
Name of Operator Address
Legal Description

☐ Irrigated Land ☐ Non-Irrigated Land ☐ Potential Land Under Existing Facilities

North

See Master Map and information in Folder No. 2, Twp. 11 N - Rge. 14 E

Twp. 11N - Rge. 15E

Code No. 28A, 29A, 31A, 33A, 33D System Stone-Hayes Ditch & Irrigation Source of Water Roberts Creek
Basin Musselshell River Present 65.00 Potential 285.00 Maximum 350.00 R F ✓ P G ✓ S

Code No. System Source of Water
Basin Present Potential Maximum R F P G S

Code No. System Source of Water
Basin Present Potential Maximum R F P G S

Code No. System Source of Water
Basin Present Potential Maximum R F P G S

If under Ditch Company, Irrigation District, or Government Project, state the number of shares or inches, acre feet, as the case may be in said sysem

NOTE: R—Denotes Regular Irrigation. F—Flood Irrigation. P—Water diverted by means of pumping. G—Water diverted by gravity. S—Stored Water.

Information from Date

FORM B-1 - GAZETTE 1964 2M 1-67

STATE OF MONTANA

STATE ENGINEER'S OFFICE

WATER RESOURCES SURVEY

Township 11 N Range 15 E County Wheatland

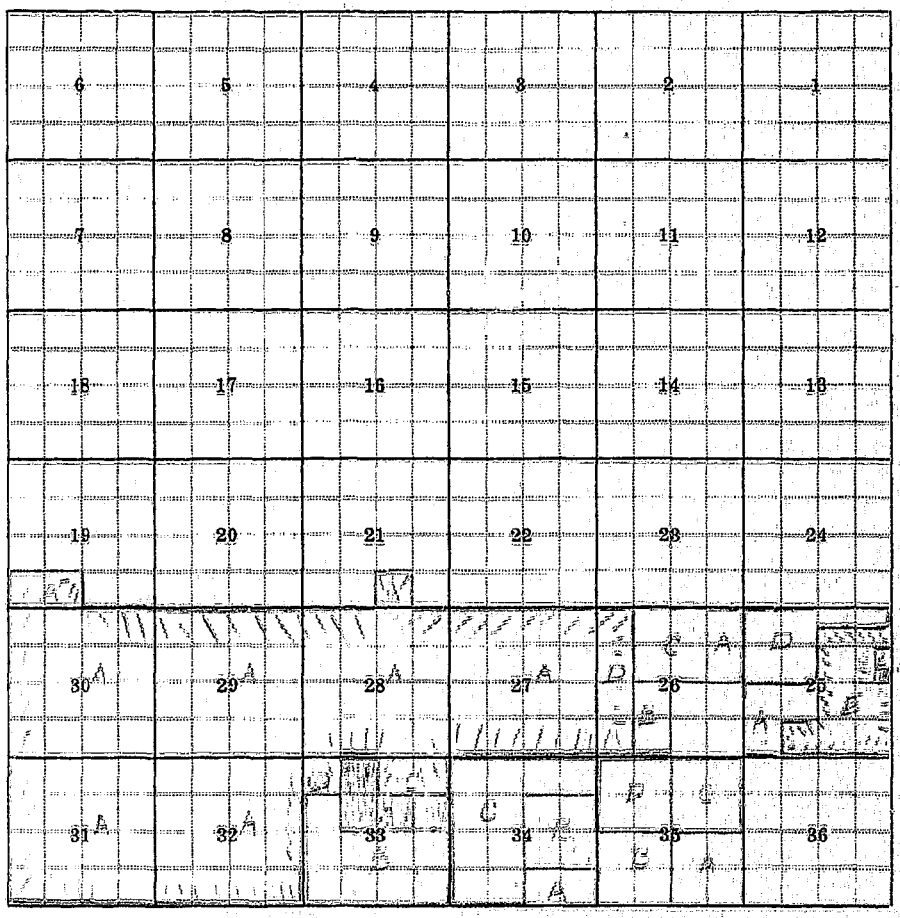

Township Range

STATE ENGINEERS OFFICE
Water Resources Survey

Ownership of Irrigated Lands

Township 11 N Range 15 E County Wheatland

Parcel Number	Name of Owner	Owner's Address	Total Acres
34A	Burpee, Mary B	Minneapolis, Minn.	
36A	Brown, Bros & Frank Jewell	Judith Gap	
35A	Dineen, W A	Judith Gap	
25B-26A 26B	First Nat'l Bank	Judith Gap	
33A	Yoos, Genevieve & Jacob Ritz	Judith Gap (City)	
34B- 35B	Hamilton, Otto	Judith Gap	
25C	Great Northern Ry	(25A)	
35C	Moran, Benny		
25D- 26C	Olson, Carl	Outlook	
33B- 34C	Robertson, John K	Judith Gap	
19A-21A-	Stone-Vaughn Lmb Co	Judith Gap	
25E	-26D-27A-28A-29A-30A-31A-	32A-33C-34D	
35D	Vermont Savings Bank & Otto Hamilton	Judith Gap	

Township _____ Range _____

Form D-2 1M 8-45

Form WR-A
Reporter 17382 1M 2-49

STATE OF MONTANA

State Engineer's Office

WATER RESOURCES SURVEY

WATER RIGHT DATA

County Wheatland
Code No. 33A

Name of Land Owner Genevieve Gane c/o Jack Robertson Address Judith Gap, Montana

Name of Operator Address

Legal Description E½NW¼, S½NE¼ Sec. 33 in Twp. 11N., Rge. 15E

1. Our records show that the following water rights were filed on the above described land:

Code	Name of Appropriator	Stream	Land Description	Date App.	Date Filed	Miner's Inches Filed On
403	Louis J. Broecker	Roberts Cr.	Sec. 28, 32 & 33 in Twp. 11N., Rge. 15E	6-15-03	10-17-03	160
480	Chas. Stewart	Certain Cr.	Sec. 28 & 33 in Twp. 11N., Rge. 15E	6-10-02	7-16-03	160

2. Are these filings in use: Yes No. Explain

3. Have any of the above filings or any part of them been sold: Yes No. If yes, give amount of inches sold and to whom transferred and from what original filing

4. I have the following water rights that the State Engineer's Office have not shown in the above list:

Name of Appropriator	Stream	Land Description	Date App.	Date Filed	Miner's Inches Filed On

5. In addition, I have an irrigation system on which no recorded filing was ever made.

Name of First User	Date of First Use	Stream	Place of Use

6. Do you buy supplemental water? ☐ Yes. ☐ No. If yes, from whom and how many inches, C.F.S., Acre Feet, as the case may be?

7. Give any other information that you think should be included for the protection of your water right.

Information from Date

Form WR-B
Reporter 17362 1M-2-46

Twp. 11N. Rge. 15E
Twp. Rge.
Twp. Rge.

STATE OF MONTANA

State Engineer's Office

WATER RESOURCES SURVEY

FARM MAP

County Wheatland
Code No. 33A

Name of Land Owner Genevieve Gunn Address Judith Gap, Montana
Name of Operator c/o Jack Robertson Address
Legal Description E½NW¼, Sixth Sec. 33 in Twp. 11N., Rge. 15E

Irrigated Land | Non-Irrigated Land | Potential Land Under Existing Facilities

North

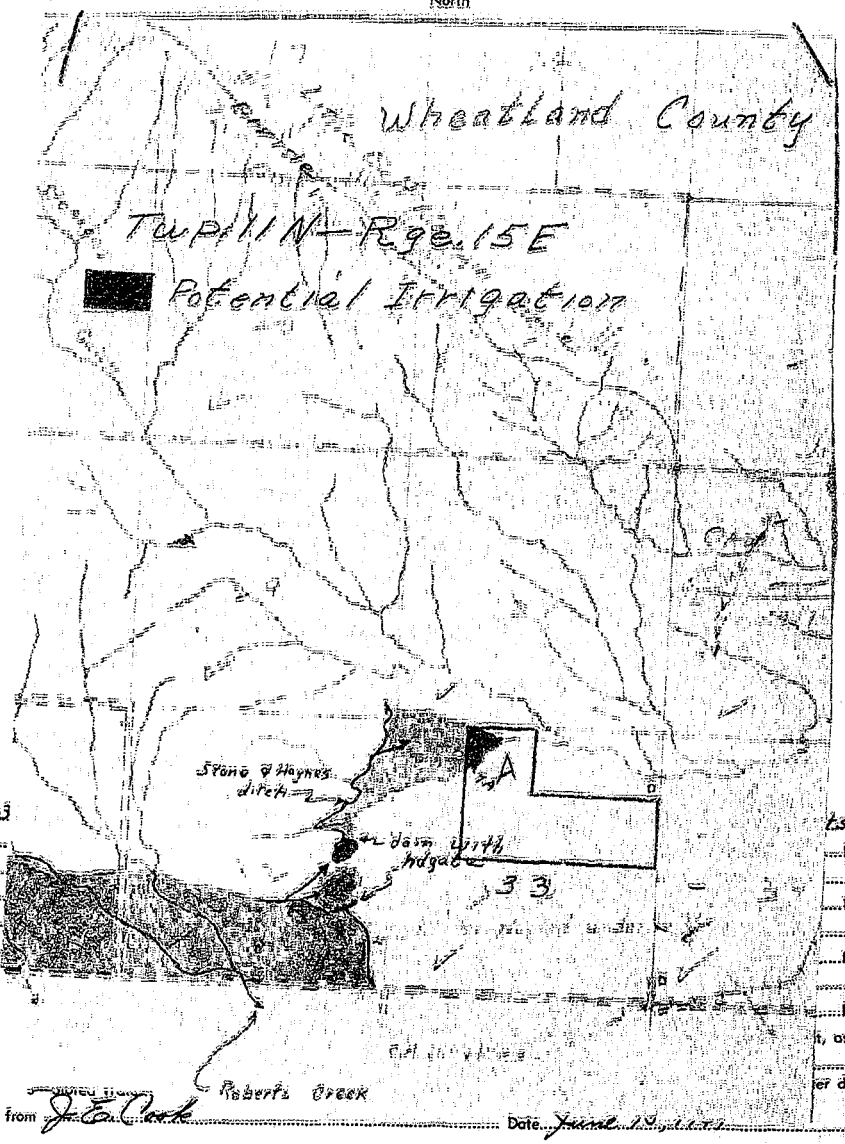

Code No. 13
Basin
Code No.
Basin
Code No.
Basin
Code No.
Basin
If i
in said sys
NO

ts Creek
P G S
P G S
P G S
P G S
t, as the case may be
er diverted by gravity.

Information from J. E. Cook Date June 19, 1939

Form WR-B
Reporter 17362

Twp. 11N. Rge.

Twp. Rge.

Twp. Rge.

Name of Land Own

Name of Operator.

Legal Description...

T. 11N-R.15E

Code No. 33A System Private - Stone & Haynes System Source of Water Roberts Creek

Basin Musselshell River Present 0 Potential 7 Maximum 7 R X F X P G S X

Code No. System Source of Water

Basin Present Potential Maximum R F P G S

Code No. System Source of Water

Basin Present Potential Maximum R F P G S

Code No. System Source of Water

Basin Present Potential Maximum R F P G S

If under Ditch Company, Irrigation District, or Government Project, state the number of shares or inches, acre feet, as the case may be in said sysem

NOTE: R—Denotes Regular Irrigation. F—Flood Irrigation. P—Water diverted by means of pumping. G—Water diverted by gravity. S—Stored Water.

Information from J. E. Cook Date June 15, 1949

Form Checked

By J.E.C.

Area Judith G

Date 10/7/48

FORM F-1 REPORTER IM 3-49 17380

STATE OF MONTANA

State Engineer's Office

WATER RESOURCES SURVEY

Code No. 33A

County Wheatland

T. 11N R. 15E Sec. 33

Photo No. MA-13A-166

Legal Land Owner Gans, Genevieve Address Judith Gap (City)

Operator % Jack Robertson Address

Water is delivered by:

Federal Project Pres. Pot.

Ditch Company Pres. Pot.

Irrigation District Pres. Pot.

Private System ✓ Pres. Pot.

Totals

Flood Pump Reservoir ✓ Gravity

Size and Capacity, Pump, etc.

Original Appropriator, Company App. No.

Original Appropriator, Private App. No. 403-489

Is the system an extension of another system? Yes No ✓

Is all land irrigated from one system? Yes ✓ No

(If No, show break down on map)

Source of Water Roberts Crk.

Acres Irrigated 1948 13

Potential Acres Seeped

Explain Pot under Stone & Thymes ditch probably no right in this ditch

Condition of System poor

Adequate Supply..... Yes No ✓

Explain

Topography bench above Stevens Gulch

Information From Field Survey

Remarks

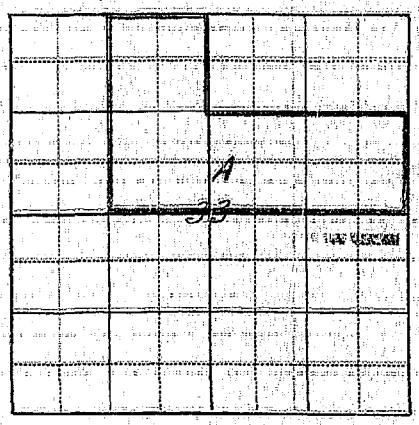

Form Ap. 1—1 8-45

STATE ENGINEERS OFFICE
Water Resources Survey

Notice of Appropriation

1. County Wheatland Book A-7 Page 502 Record Wm 1183
2. Name of Appropriator Louis J. Braecker Address Ore., Montana
3. Date Appropriated June 15, 1903 Date Filed Oct. 17, 1903

   Amount Appropriated, Miners Inches 160, Cubic Feet per second
4. Name of Stream Roberts Creek Tributary Basin
5. Point of Diversion

   Sec. Twp. Rge. Bank of Stream
6. Purpose Irrigation and stock
7. Description of System Ditch 10 x 6' side
8. Land Description of Intended Place of Use

   Sec. 23-11-15 - 640 A. - Stone Haynes Lund & Livestock Co., Judith Gap
   32-11-15 - 640 A. - " " " " " " "
   33-11-15 - 640 A. over

9. Remarks (Pertaining to Use, etc.)

Decree

10. Case No. Date Amt. Decreed: M. I. F. S.
11. To Whom Decreed Address
12. Name of Ditch Maximum Capacity (C. F. S.)
13. Date of Priority Purpose
14. Land Description of Place of Use as Decreed
15. Remarks (Present Use Status, etc.)

Sec. 33-11-15 - Genevieve Gans, Harlowton, Mont. - 160 A.
Wheatland County - 40 A.
Stone Haynes L & L Co., Judith Gap, 80 A.
Helen Robertson, Harlowton - 360 A.

1 Form Ap. 2—10M 8-45

STATE ENGINEERS OFFICE
Water Resources Survey

Notice of Appropriation

1. County Wheatland (Meagh) Book A-7 Page 518 Record WR 489
2. Name of Appropriator Charles Stewart Address Oka
3. Date Appropriated June 10, 1902 Date Filed July 16, 1903
   Amount Appropriated, Miners Inches 160, Cubic Feet per second
4. Name of Stream Certain Creek, Sec. 28-11-15 Tributary Basin
5. Point of Diversion Ditch taps stream at point in SW¼

   Sec. 28 Twp. 11 Rge. 15 Bank of Stream Right
6. Purpose Irrigation
7. Description of System Ditch 36 x 6" size
8. Land Description of Intended Place of Use
   Sec. 28-11-15 - 640 A. - Stone Haynes L. & L. Co., Judith Gap, Mont.
   33-11-15 - 640 A. - Genevieve Gans, Harlowton, Mont. 160 A.
   Wheatland Co. 40 A.
   Stone Haynes L & L Co., Judith Gap. 80 A.
   Helen Robertson, Harlowton. 160 A.
   Federal Land Bank, Spokane. 200 A.
9. Remarks (Pertaining to Use, etc.)

Decree

10. Case No. Date Aint. Decreed: M. I. C. F. S.
11. To Whom Decreed Address
12. Name of Ditch Maximum Capacity (C. F. S.)
13. Date of Priority Purpose
14. Land Description of Place of Use as Decreed
15. Remarks (Present Use Status, etc.)

WATER RIGHTS

Drainage Basin: 40A County: WH

Appropriation or Decree Number: None

River Mile:

Point of Diversion: SE SW Sec 32

Date of Priority: 1948 Amount (M.I.):

Type of Right: A D (U) Type of Diversion: (G) P

Purpose: (I) T R U P N F W A C S D M X

Type of Project: P S F C D Type of Irrigation: (C) S D

Use Status: I V A N X Irrigated Acres:

Source of Information:

Name of Appropriator: Clara Bills

Name of Current User:

Name of Stream: E. Fk. Roberts Creek

Place of Intended Use:

OF MONTANA
INEERS OFFICE
sources Survey

Address 2133
Address Jud

3. State Project: 4. P

App. Priority	Miner's Inches	In Use	NAME C (Water De
		No	OH Di

River Bas

Plat No. Twp. Rge.
Plat No. Twp. Rge.

F-1-A-5M—

County Wheatland

Farm Checked: Date 10-12-48

By Jim Cook

STATE OF MONTANA
STATE ENGINEERS OFFICE
Water Resources Survey

T 11N R 16E Plat No.

Photo No. 8A-104

Legal Land Owner Clara B. Bitts Address 2133 2nd W. Seattle Wash.

Operator Frank Voorhees Address Judith Gap

Water is delivered by:— 1. Private System; 2. Ditch Company; 3. State Project; 4. Federal Project; 5. Irrigation Distr

App. No. Decree No.	NAME OF APPROPRIATOR TO WHOM DECREED	NAME OF STREAM	Date App. Date Priority	Miner's Inches	In Use	NAME OF DITCH (Water Delivered By)	No.	R/F	Present Irr. Acres	Irr. A
Use		E. Fk. Roberts Creek			No	Old Ditch	1	R	0	

NOTE: R—Denotes Regular Irrigation. F—Flood Irrigation.

Adequate Supply: Yes ..... No ..... Explain .....

Remarks

POD: SE SW Sec. 32

River Basin Musselshell

Also in: Plat No. 12 Twp. 10N Rge. 16E	Plat No. ..... Twp. ..... Rge.	Plat No. ..... Twp. ..... Rge. .....
Plat No. ..... Twp. ..... Rge.	Plat No. ..... Twp. ..... Rge.	Plat No. ..... Twp. ..... Rge. .....

Information From: Field Survey

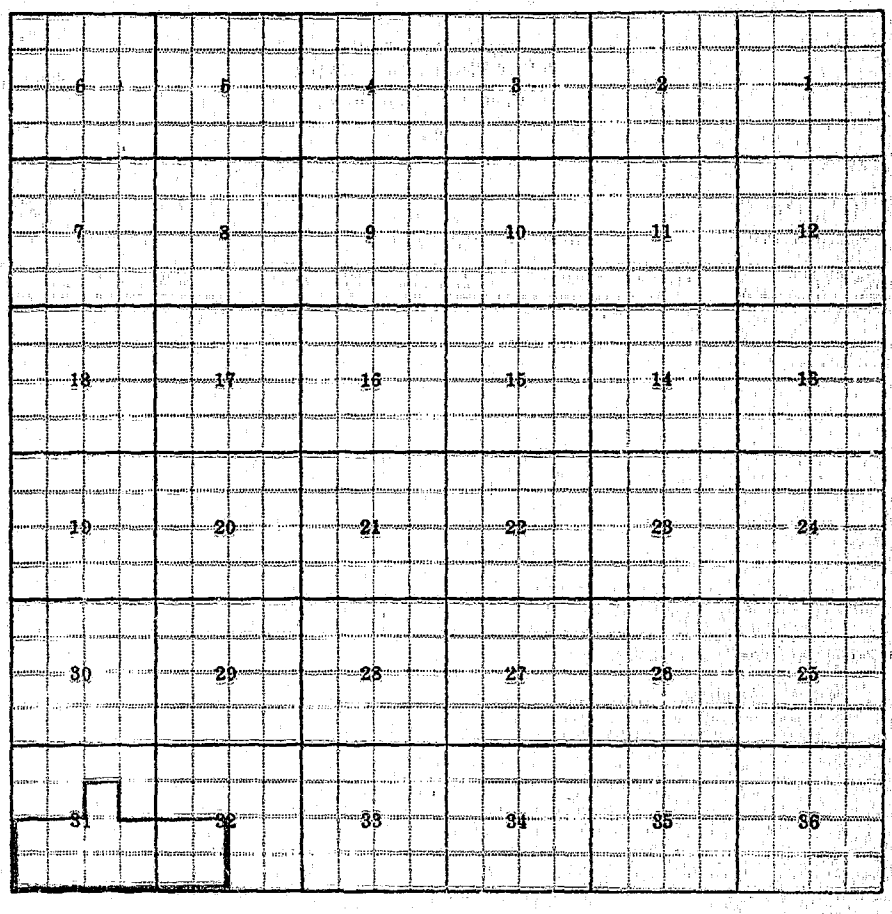

Land Ownership

WATER RIGHTS

Drainage Basin: 40A County: WH

Appropriation or Decree Number: A7-537

River Mile:

Point of Diversion: SWcor Sec 27

Date of Priority: 11-1-1905 Amount (M.I.): 200

Type of Right: (A) D U Type of Diversion: G P

Purpose: (I) T R U P N F W A C S D M X

Type of Project: P S F C D Type of Irrigation: C S D

Use Status: I (V) A N X Irrigated Acres:

Source of Information:

Name of Appropriator: Ray A Turner & Josiah Welch

Name of Current User: Ward Snelling

Name of Stream: N. FK. ELK Creek

Place of Intended Use: E½NE¼ Sec 33; W½NW¼ Sec 34 T11N-R16E
W½NW¼ Sec 3; E½NE¼ Sec 4 T10N-R16E

F MONTANA
INEERS OFFICE
sources Survey

Address

Address

3. State Project

App. Priority	Miner's Inches	In Use	NAME (Water I
1905	200	No	OFF
1906	60	No	

River

Plat No. Twp. R

Plat No. Twp. R

WATER RIGHTS

Drainage Basin: 40A County: WH

Appropriation or Decree Number: A7-349

River Mile:

Point of Diversion: None

Date of Priority: 5-7-1906 Amount (M.I.): 60

Type of Right: (A) D U Type of Diversion: G P

Purpose: (I) T R U P N F W A C S D M (X)

Type of Project: P S F C D Type of Irrigation: G S D

Use Status: I (V) A N X Irrigated Acres:

Source of Information:

Name of Appropriator: Adelia Francisco

Name of Current User: Ward Snelling

Name of Stream: Spring

Place of Intended Use: NE4 Sec. 34

OF MONTANA
INEERS OFFICE
Sources Survey

Address

Address

3. State Project;

App. Priority	Miner's Inches	In Use	
-1905	200	No	OF
-1906	60	No	

Riv

Plat No. Twp.

Plat No. Twp.

F-1-A—5M—

County Wheatland

Farm Checked: Date

By

Legal Land Owner Ward Snelling et ux

Operator

Water is delivered by:— 1. Private System; 2. Ditch Company; 3. State Project; 4. Federal Project; 5. Irrigation District

STATE OF MONTANA
STATE ENGINEERS OFFICE
Water Resources Survey

T. 11N. R. 16E Plat No. 5

Photo No. 8A-104; 8A-108

Address Judith Gap

Address

App. No. Decree No.	NAME OF APPROPRIATOR TO WHOM DECREED	NAME OF STREAM	Date App. Date Priority	Miner's Inches	In Use	NAME OF DITCH (Water Delivered By)	No.	R/F	Present Irr. Acres	Irrigable Acres
A7-597	Ray A. Turner & Josiah Walsh	N.Fk. Elk Creek	11-1-1908	200	No					
A4-349	Adelia Francisco	Spring	5-7-1906	60	No					

NOTE: R—Denotes Regular Irrigation. F—Flood Irrigation.

Adequate Supply: Yes..... No..... Explain.....

Remarks

Decree A7-597 [illegible]

Pump: [illegible]

Decree A4-349 None

Pump: [illegible]

River Basin Musselshell

Also in: Plat No. 12 Twp. 10N Rge. 16E	Plat No. Twp. Rge.	Plat No. Twp. Rge.
Plat No. Twp. Rge.	Plat No. Twp. Rge.	Plat No. Twp. Rge.

Information From:



Land Ownership.....

Township 11 North, Range 16 East

No.	Name of Appropriator	Name of Stream	Date App.	Date Filed	M.I.
171	Ray, Turner, A. and Welch, Josiah	Elk Creek	11-1-05	11-29-05	200
545	Francisco, Adelia	Unnamed Spring	5-7-06	5-7-06	60

FORM 8-1 - GAZETTE (1-64 5M-1-74)

STATE OF MONTANA

STATE ENGINEER'S OFFICE

WATER RESOURCES SURVEY

Township 11 North Range 16 East County Wheatland

6	5	4	3	2	1
7	8	9	10	11	12
18	17	16	15	14	13
19	20	21	22	23	24
30	29	28	27	26	25
31	32	33	34	35	36

171 545

Township 11 North Range 16 East

Form WR-A
Reporter 17382 1M 2-49

STATE OF MONTANA

State Engineer's Office

WATER RESOURCES SURVEY

WATER RIGHT DATA

County Wheatland
Code No. 32A, 5A, 6A, 8A

Name of Land Owner Clarm R. Bills Address 2133 2nd W., Seattle, Wash.

Name of Operator Frank Voorhees Address Judith Gap, Montana

Legal Description SW¼ Sec. 32 in Twp. 11N., Rge. 16E

1. Our records show that the following water rights were filed on the above described land:

Code	Name of Appropriator	Stream	Land Description	Date App.	Date Filed	Miner's Inches Filed On
165	Basin Livestock Co.	Elk or Roberts Cr.	Sec. 5,8,9,16 & 21			
			Twp. 10N., Rge.16E	10-16-03	8-13-04	300
419	R. J. Strong	Little Roberts Cr.	Sec.5 & 8 in 10-16	6-1-01	6-27-01	240
532	Fredrick T. Bower	A certain Spring	Sec. 1 in 10-15			
			and Sec. 6-10-16	9-12-97	8-26-99	100

2. Are these filings in use: ..... Yes ..... No. Explain .....

3. Have any of the above filings or any part of them been sold: ..... Yes ..... No. If yes, give amount of inches sold and to whom transferred and from what original filing .....

4. I have the following water rights that the State Engineer's Office have not shown in the above list:

Name of Appropriator	Stream	Land Description	Date App.	Date Filed	Miner's Inches Filed On

5. In addition, I have an irrigation system on which no recorded filing was ever made.

Name of First User	Date of First Use	Stream	Place of Use

6. Do you buy supplemental water? ☐ Yes. ☐ No. If yes, from whom and how many inches, C.F.S., Acre Feet, as the case may be? .....

7. Give any other information that you think should be included for the protection of your water right .....

Information from ..... Date .....

Form WR-B
Reporter 17362 1M-2-49

Twp. 11N Rge. 16E
Twp. Rge.
Twp. Rge.

STATE OF MONTANA

State Engineer's Office

WATER RESOURCES SURVEY

FARM MAP

County Wheatland
Code No. 33A

Name of Land Owner: Clara L. Dilla — Address: 2179 - 2nd W., Seattle, Wash.
Name of Operator: Frank Voorhees — Address: Judith Gap, Montana
Legal Description: SW¼ Sec. 32 in Twp. 11N., Rge. 16E

Irrigated Land | Non-Irrigated Land | Potential Land Under Existing Facilities

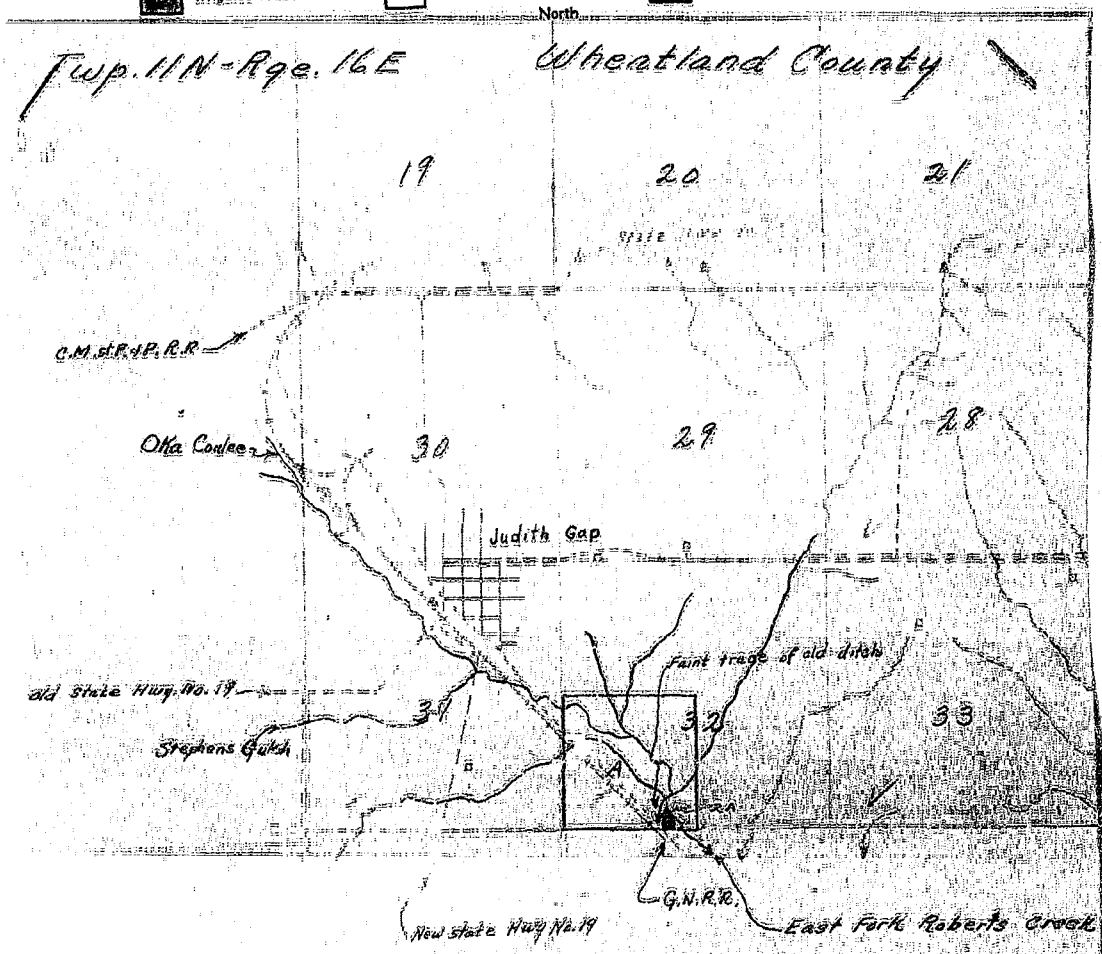

Potential Irrigation

NOTE: R Denotes Regular Irrigation. F Flood Irrigation. I Water diverted by means of pumping. D Water diverted by gravity.
S—Stored Water

Information from J. E. Cook Date June 15, 1949

Form WR-B
Reporter 12342 UM-2-49

STATE OF MONTANA

State Engineer's Office

WATER RESOURCES SURVEY

FARM MAP

Twp. 11N Rge. 16E

Twp. ____ Rge. ____

Twp. ____ Rge. ____

County ____

Code No. 32A

Name of Land Owner ____ Address ____

Name of Operator ____ Address ____

Legal Description ____

T. 11N - R. 16E

Code No. 32A System Private Source of Water E. Fk. Roberts Creek

Basin Musselshell River Present 0 Potential 2 Maximum 2 R.____ F. X P.____ G.____ S.____

Code No. ____ System ____ Source of Water ____

Basin ____ Present ____ Potential ____ Maximum ____ R.____ F.____ P.____ G.____ S.____

Code No. ____ System ____ Source of Water ____

Basin ____ Present ____ Potential ____ Maximum ____ R.____ F.____ P.____ G.____ S.____

Code No. ____ System ____ Source of Water ____

Basin ____ Present ____ Potential ____ Maximum ____ R.____ F.____ P.____ G.____ S.____

If under Ditch Company, Irrigation District, or Government Project, state the number of shares or inches, acre feet, as the case may be in srid sysem ____

NOTE: R—Denotes Regular Irrigation. F—Flood Irrigation. P—Water diverted by means of pumping. G—Water diverted by gravity. S—Stored Water

Information from J. E. Cook Date June 15, 1949

Form WR-B
Reporter 17302 1M-3-49

Twp. 10N Rge. 16E
Twp. Rge.
Twp. Rge.

STATE OF MONTANA

State Engineer's Office

WATER RESOURCES SURVEY

FARM MAP

County Wheatland
Code No. 5A, 6A, 8A

Name of Land Owner Glenn B. Bills Address 2133 2nd Ave. W., Seattle
Name of Operator Frank Voorhees Address Judith Gap, Montana
Legal Description NE¼NE¼ Sec. 6, N½N½, S½N½, N½S½, S½S½ Sec. 5, W½W½ Sec. 8
Twp. 10N., Rge. 16E

Irrigated Land | Non-Irrigated Land | Potential Land Under Existing Facilities

North

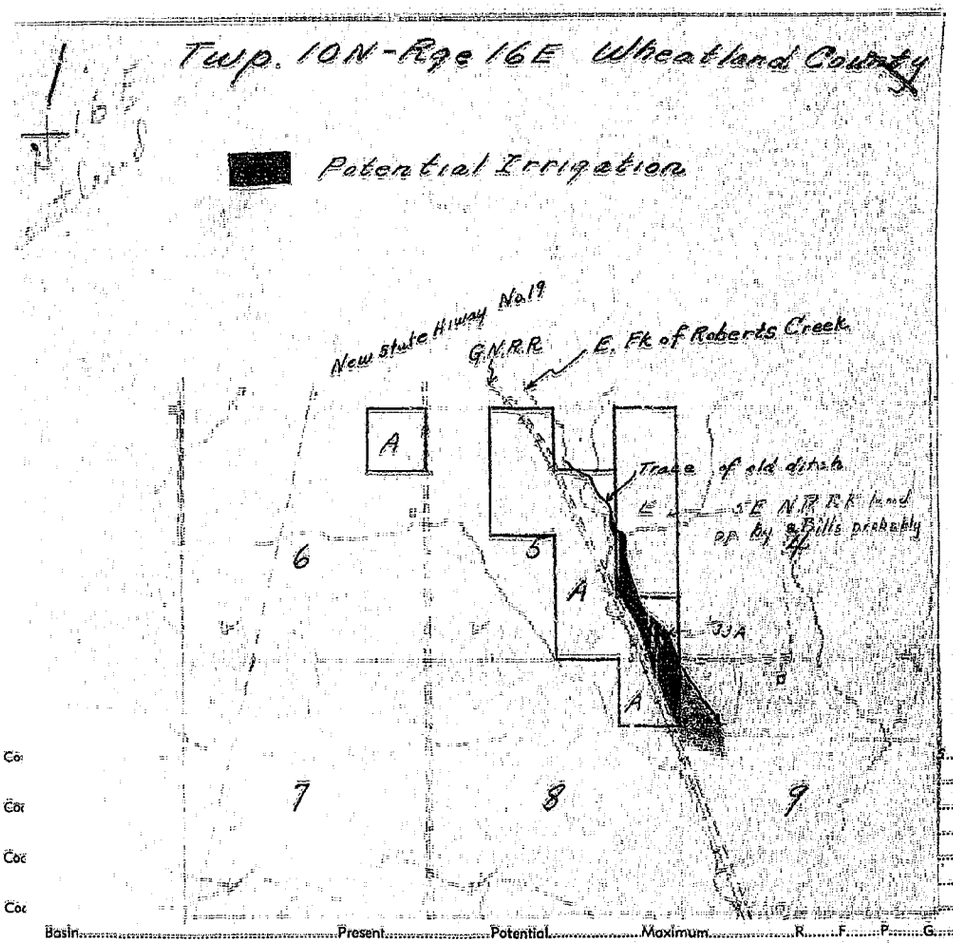

Co: ... Creek
Co: ... S
Co: ... Creek
Co: ... S
Co: ... S
Co:

Basin ..... Present ..... Potential ..... Maximum ..... R ..... F ..... P ..... G ..... S .....

If under Ditch Company, Irrigation District, or Government Project, state the number of shares or inches, acre feet, as the case may be in said sysem.

NOTE: R—Denotes Regular Irrigation. F—Flood Irrigation. P—Water diverted by means of pumping. G—Water diverted by gravity. S—Stored Water.

Information from J. E. Cook Date June 15, 1949

Form WR-B
Reporter 17362 1M-3-49

Twp. 10N Rge. 16E
Twp.
Twp.

STATE OF MONTANA
State Engineer's Office
WATER RESOURCES SURVEY
MAD

County Wheatland
Code No. 5A, 6A, 8A

Name o
Name
Legal D

T. 10N-16E

Code No. 5A, [redacted], 8A System Private Source of Water E. Fk. Roberts Creek
Basin Musselshell River Present 0 Potential 22.24 D. Maximum 22.24 D. R. F. X. P. G. S.
Code No. 5E (M.P.R.R. ann.) System Private Source of Water E. Fk. Roberts Creek
Basin Msh Present 0 Potential 9.0 Maximum 9.0 R. F. ✓ P. G. S.
Code No. System Source of Water
Basin Present Potential Maximum R. F. P. G. S.
Code No. System Source of Water
Basin Present Potential Maximum R. F. P. G. S.

If under Ditch Company, Irrigation District, or Government Project, state the number of shares or inches, acre feet, as the case may be in said sysem

NOTE: R—Denotes Regular Irrigation. F—Flood Irrigation. P—Water diverted by means of pumping. G—Water diverted by gravity. S—Stored Water.

Information from J. E. Cook Date June 15, 1949