WATER RIGHTS

Drainage Basin: 40A County: WH

Appropriation or Decree Number: D-29

River Mile:

Point of Diversion: SENE Sec 26

Date of Priority: 9-4-1888 Amount (M.I.): 160

Type of Right: A (D) U Type of Diversion: G P

Purpose: (I) T R U P N F W A C S D M X

Type of Project: P S F C D Type of Irrigation: C S D

Use Status: I (V) A N X Irrigated Acres: See D-28

Source of Information:

Name of Appropriator: John F. & Chas Burke

Name of Current User: O. Edmond Pound

Name of Stream: Cardless Creek

Place of Intended Use: W½ SW¼ Sec 25; SESE Sec 26; NENE Sec 35

MONTANA
EERS OFFICE
irces Survey

Addres
Addres
3. State Project;

App. Priority	Miner's Inches	In Use	
888	50	No	0
888	160	No	
85	50	No	
88	50	No	
90	200	No (A)	6

T. of D. 14

Plat No. T
Plat No. T

WATER RIGHTS

Drainage Basin: 40A County: WH

Appropriation or Decree Number: A19-109

River Mile:

Point of Diversion: SW¼ Sec 36

Date of Priority: 6-2-1895 Amount (M.I.): 50

Type of Right: (A) D U Type of Diversion: G P

Purpose: (I) T R U P N F W A C S D M X

Type of Project: P S F C D Type of Irrigation: G S D

Use Status: I (V) A N X Irrigated Acres:

Source of Information:

Name of Appropriator: Willoughby Stranahan

Name of Current User: O. Edmund Pound

Name of Stream: Badger Spring Creek

Place of Intended Use: SW¼ Sec. 36

MONTANA
EERS OFFIC
rces Survey

3. State

PP. ority	Miner's Inches
1895	50
1895	160
1895	50
1895	50
1902	200

Plat No.
Plat No.

WATER RIGHTS

Drainage Basin: 40A County: WH

Appropriation or Decree Number: D. 30

River Mile:

Point of Diversion: NWNW Sec 36

Date of Priority: 4-1-1890 Amount (M.I.): 200

Type of Right: A (D) U Type of Diversion: G P

Purpose: (I) T R U P N F W A C S D M X

Type of Project: P S F C D Type of Irrigation: C S D

Use Status: I (V) A N X Irrigated Acres: 94 Pot

Source of Information:

Name of Appropriator: John F. & Chas Burke

Name of Current User: O. Edmund Pound

Name of Stream: Careless Creek

Place of Intended Use: SW4 Sec 36

MONTANA
EERS OFFICE
rces Survey

A

A

3. State Proj

App. Priority	Miner's Inches	In U
1888	50	No
1888	160	No
1885	50	No
1888	50	No
1890	200	No

T. of D. 14

Plat No.

Plat No.

WATER RIGHTS

Drainage Basin: 40A County: WH

Appropriation or Decree Number: A 19-111

River Mile:

Point of Diversion: SWNW Sec 25

Date of Priority: 4-1-1888 Amount (M.I.): 50

Type of Right: (A) D U Type of Diversion: G P

Purpose: (I) T R U P N F W A C S D M X

Type of Project: P S F G D Type of Irrigation: C S D

Use Status: I (V) A N X Irrigated Acres:

Source of Information:

Name of Appropriator: Willoughby Stranahan

Name of Current User: O. Edmund Pound

Name of Stream: Wild Cat Spring

Place of Intended Use: W½SW¼ Sec. 25, SESE Sec. 26; NENE Sec 35

MONTANA
EERS OFFICE
rces Survey

Addre

Addre

3. State Project;

Priority	Miner's Inches	In Use
1888	50	No
1888	160	No
1875	50	No
1888	50	No
1900	200	No 0

Plat No.

Plat No.

F-1-A—5M—

County Wheatland

Farm Checked: Date 9-9-48

By Dave Paulick

STATE OF MONTANA
STATE ENGINEERS OFFICE
Water Resources Survey

T. 11N R. 18E Plat No. 7

Photo No. 6-182

Legal Land Owner O. Edmund Pound Address Judith Gap

Operator Address

Water is delivered by:— 1. Private System; 2. Ditch Company; 3. State Project; 4. Federal Project; 5. Irrigation District

App. No. Decree No.	NAME OF APPROPRIATOR TO WHOM DECREED	NAME OF STREAM	Date App. Date Priority	Miner's Inches	In Use	NAME OF DITCH (Water Delivered By)	No.	R/F	Present Irr. Acres	Irrigable Acres
2-28	John F. & Chas. Burke	Careless Creek	4-1-1888	50	No	Old Flood Ditches	1	F	0	45
2-29	John F. & Chas. Burke	Careless Creek	4-1-1888	160	No					
119-109	Wilkerson Stranahan	Badger Spring Creek	6-2-1895	50	No					
119-114	Wilkerson Stranahan	Wheat Spring	4-1-1896	50	No					
2-30	John F. & Chas. Burke	Careless Creek	4-1-1890	200	No	1000 to Flood Ditch	1	F	0	94

NOTE: R—Denotes Regular Irrigation. F—Flood Irrigation.

Adequate Supply: Yes ..... No ..... Explain .....

Remarks

Pod SENE Sec 26
NWNW Sec 36

Claims 2, 8, 28-29, Mat 2, 32, 33, 230, only 60 Ac. of 2-16

River Basin Musselshell

Also in: Plat No. 2 Twp. 11N Rge. 18E	Plat No. ..... Twp. ..... Rge.	Plat No. ..... Twp. ..... Rge. .....
Plat No. 4 Twp. 12N Rge. 18E	Plat No. ..... Twp. ..... Rge.	Plat No. ..... Twp. ..... Rge. .....

Information From: Edmund Pound



Land Ownership.....

WATER RIGHTS

Drainage Basin: 40A County: WH

Appropriation or Decree Number: A7-541

River Mile:

Point of Diversion: NWNE Sec 30

Date of Priority: 5-27-1902 Amount (M.I.): 300

Type of Right: (A) D U Type of Diversion: (G) P

Purpose: (I) T R U P N F W A C S D M X

Type of Project: (P) S F C D Type of Irrigation: (C) S D

Use Status: (I) V A N X Irrigated Acres: See A9-73

Source of Information:

Name of Appropriator: A A & C.F. Trish

Name of Current User: Chas H. Meyers

Name of Stream: Timber Creek

Place of Intended Use: E½SE¼ Sec 30

NENE Sec 31

IONTANA
ERS OFFICE
ces Survey

3. State Proj

p. rity	Miner's Inches	In Us
78	300	Yes
02	300	Yes
000	100	Yes
00	100	Yes

Plat No.
Plat No.

WATER RIGHTS

Drainage Basin: 40A County: WH

Appropriation or Decree Number: A19-73

River Mile:

Point of Diversion: NWNE Sec 30

Date of Priority: 5-5-1895 Amount (M.I.): 300

Type of Right: (A) D U Type of Diversion: (G) P

Purpose: (I) T R U P N F W A C S D M X

Type of Project: (P) S F C D Type of Irrigation: (G) S D

Use Status: (I) V A N X Irrigated Acres: 30

Source of Information:

Name of Appropriator: George W Cooper

Name of Current User: Chas. H. Meyers

Name of Stream: Timber Creek

Place of Intended Use: E½ SE¼ Sec 30
NENE Sec 31

IONTANA
ERS OFFICE
ces Survey

Ad
Ad

3. State Proje

Priority	Miner's Inches	In Use
[illegible]	300	Yes
[illegible]02	300	Yes
[illegible]	100	Yes
[illegible]20	100	Yes

Plat No.
Plat No.

WATER RIGHTS

Drainage Basin: 40A County: WH

Appropriation or Decree Number: A7-526

River Mile:

Point of Diversion: 1. SENE Sec 31
2. SESE Sec 31

Date of Priority: 5-1-1900 Amount (M.I.): 100

Type of Right: (A) D U Type of Diversion: (G) P

Purpose: (I) T R U P N F W A C S D M X

Type of Project: (P) S F C D Type of Irrigation: (G) S D

Use Status: (I) V A N X Irrigated Acres: 39

Source of Information:

Name of Appropriator: Chas Meyers

Name of Current User: Chas H. Meyers

Name of Stream: Bercail Creek

Place of Intended Use: E½ SE¼, SENE Sec 31
SWSW Sec 32

MONTANA
ERS OFFICE
ces Survey

Address
Address
3. State Project:

D. rity	Water's Interest	In Use	
95	300	Yes	Meyer
02	300	Yes	
900	100	Yes	Meyer
00	100	Yes	Meyer

Plat No. Twp.
Plat No. Twp.

F-1-A-5M-

County Wheatland

Farm Checked: Date 12 & 48

By Dave Pollitt

STATE OF MONTANA
STATE ENGINEERS OFFICE
Water Resources Survey

T. 11N R. 18E Plat No.

Photo No. 4A-3

Legal Land Owner Chas. H. Mayers Address Judith Gap

Operator Address

Water is delivered by:— 1. Private System; 2. Ditch Company; 3. State Project; 4. Federal Project; 5. Irrigation Distri

App. No. Decree No.	NAME OF APPROPRIATOR TO WHOM DECREED	NAME OF STREAM	Date App. Date Priority	Miner's Inches	In Use	NAME OF DITCH (Water Delivered By)	No.	R/F	Present Irr. Acres	Irri Acr
88-74	George W. Green	Timber Creek	5-5-1890	500	Yes	Mayers Ditch	1	F	30	
87-54	H.A.E.R. Tibb	Timber Creek	6-20-1890	500	Yes					
~~[illegible]~~	~~Chas. Mayers~~	Berger Creek	5-1-1900	100	Yes	Mayers Ditch	1	F	36	
87-54	Chas. Mayers	Berger Creek	5-1-1900	100	Yes	Mayers Ditch	1	F	3	

NOTE: R—Denotes Regular Irrigation. F—Flood Irrigation.

Adequate Supply Yes No Explain

Remarks

320 NWNE Sec 30
NWNE Sec 31
SESW Sec 31

River Basin Musselshell

Also in:								
Plat No. 7	Twp. 12N	Rge. 18E	Plat No.	Twp.	Rge	Plat No.	Twp.	Rge.
Plat No.	Twp.	Rge.	Plat No.	Twp.	Rge	Plat No.	Twp.	Rge.

Information From: Chas. Mayers



Land Ownership

WATER RIGHTS

Drainage Basin: 40A County: WH

Appropriation or Decree Number: A7-541

River Mile:

Point of Diversion: 1. SWNE Sec. 30
2. NE SW Sec. 30
3. lot 1 Sec. 31

Date of Priority: 5-27-1902 Amount (M.I.): 500

Type of Right: (A) D U Type of Diversion: (G) P

Purpose: (I) T R U P N F W A C S (D) M X

Type of Project: (P) S F C D Type of Irrigation: (C) S D

Use Status: (I) V A N X Irrigated Acres: 58 - 16 Pt.

Source of Information:

Name of Appropriator: A. A. & C. F. Irish

Name of Current User: Sherman Swope

Name of Stream: Timber Creek

Place of Intended Use: S½SW¼ Sec 30
NW¼ Sec 31

F-1-A-5M-

County Wheatland

Farm Checked: Date 10-5-48

By Dave Pulliat

STATE OF MONTANA
STATE ENGINEERS OFFICE
Water Resources Survey

T 11N R 18E Plat No. 2

Photo No. 48-3

Legal Land Owner Sherman Swope Address Judith Gap

Operator Address

Water is delivered by:— 1. Private System; 2. Ditch Company; 3. State Project; 4. Federal Project; 5. Irrigation District

App. No. Decree No.	NAME OF APPROPRIATOR TO WHOM DECREED	NAME OF STREAM	Date App. Date Priority	Miner's Inches	In Use	NAME OF DITCH (Water Delivered By)	No.	E/F	Present Irr. Acres	Irrigable Acres
41-541	A.A. & C.F. Irish	Timber Creek	5-23-1902	300	Yes (PU)	Sherman-Swope Ditch	1	F	49	16
						McSwayne Ditch	1	F	9	0

NOTE: R—Denotes Regular Irrigation. F—Flood Irrigation.

Adequate Supply: Yes..... No..... Explain.....

Remarks

PU SW NE Sec 30
NE SW Sec 30
NW NW Sec 31

River Basin Musselshell

Also in: Plat No.	Twp.	Rge.	Plat No.	Twp.	Rge.	Plat No.	Twp.	Rge.
Plat No.	Twp.	Rge.	Plat No.	Twp.	Rge.	Plat No.	Twp.	Rge.

Information From: Mrs Swope

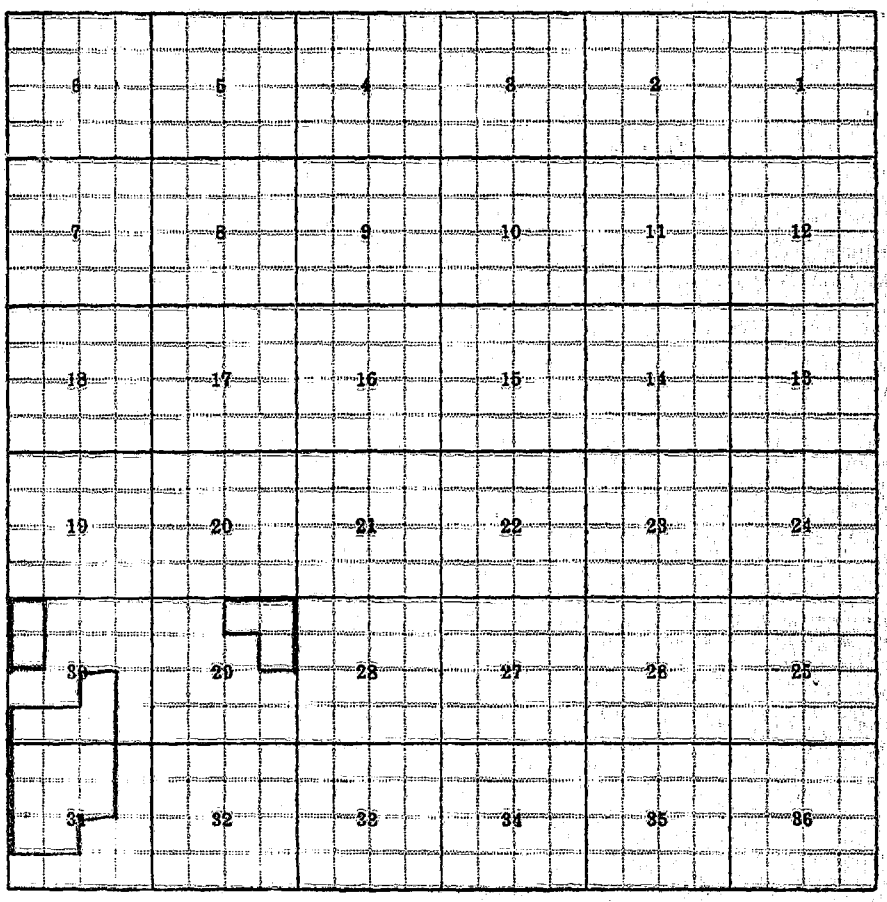

Land Ownership

WATER RIGHTS

Drainage Basin: 40A County: WH

Appropriation or Decree Number: D-32

River Mile:

Point of Diversion: None

Date of Priority: 5-1-1891 Amount (M.I.): 300

Type of Right: A (D) U Type of Diversion: G P

Purpose: (I) T R U P N F W A C S D M X

Type of Project: P S F C D Type of Irrigation: C S D

Use Status: I (V) A N X Irrigated Acres:

Source of Information:

Name of Appropriator: William C. Qualls

Name of Current User: William McDonald

Name of Stream: W. Br. Corless Creek

Place of Intended Use: NENE Sec 28

NE¼ Sec 33

WATER RIGHTS

Drainage Basin: 40A County: WH

Appropriation or Decree Number: A19-91

River Mile:

Point of Diversion: S½NE¼, E½SE¼ Sec 33

Date of Priority: 9-27-1897 Amount (M.I.): 40

Type of Right: (A) D U Type of Diversion: G P

Purpose: (I) T R U P N F W A C S (D) M X

Type of Project: F S F C D Type of Irrigation: C S D

Use Status: I (V) A N X Irrigated Acres:

Source of Information:

Name of Appropriator: William R. Craig

Name of Current User: William McDonald

Name of Stream: Springs

Place of Intended Use: S½NE¼, E½SE¼ Sec 33

E OF MONTANA
NGINEERS OFFICE
Resources Survey

ny: 3. State Proj

Date App. ate Priority	Miner's Inches	In Us
9-1-1871	320	No
9-27-1897	40	No

Rge..... Plat No.....
Rge..... Plat No.....

F-1-A—5M—

County Wheatland

Farm Checked: Date 9-9-48

By Dave Padlet

STATE OF MONTANA
STATE ENGINEERS OFFICE
Water Resources Survey

T. 11N R. 18E Plat No. 7

Photo No. 6-182

Legal Land Owner William McDonald Address Judith Gap

Operator Address

Water is delivered by:— 1. Private System; 2. Ditch Company; 3. State Project; 4. Federal Project; 5. Irrigation Distric

App. No. Decree No.	NAME OF APPROPRIATOR TO WHOM DECREED	NAME OF STREAM	Date App. Date Priority	Miner's Inches	In Use	NAME OF DITCH (Water Delivered By)	No.	R/F	Present Irr. Acres	Irriga Acr
R-32	William C. Quails	W. Br. Carpenters Creek	8-1-1891	300	No					
AH-21	William E. Craig	Springs	9-27-1877	40	No					

NOTE: R—Denotes Regular Irrigation. F—Flood Irrigation.

Adequate Supply: Yes No Explain

Remarks

River Basin Musselshell

Also in: Plat No. Twp. Rge	Plat No. Twp. Rge	Plat No. Twp. Rge
Plat No. Twp. Rge	Plat No. Twp. Rge	Plat No. Twp. Rge

Information From: William McDonald

6	5	4	3	2	1
7	8	9	10	11	12
18	17	16	15	14	13
19	20	21	22	23	24
30	29	28	27	26	25
31	32	33	34	35	36

Land Ownership.....

WATER RIGHTS

Drainage Basin: 40A County: WH

Appropriation or Decree Number: 15-194

River Mile:

Point of Diversion: 150' So. of Spring

Date of Priority: 5-15-1944 Amount (M.I.): 20

Type of Right: A D U Type of Diversion: G P

Purpose: I T R P N F W A C S D M X

Type of Project: P S F C D Type of Irrigation: C S D

Use Status: I V A N X Irrigated Acres:

Source of Information:

Name of Appropriator: Warren Shields

Name of Current User: Verna Shields

Name of Stream: Spring

Place of Intended Use: SENE Sec 25

F-1-A-3M-

County Wheatland

Farm Checked: Date

By

Legal Land Owner Verna Shields

Operator

Water is delivered by:— 1. Private System; 2. Ditch Company; 3. State Project; 4. Federal Project; 5. Irrigation D

STATE OF MONTANA
STATE ENGINEERS OFFICE
Water Resources Survey

T 11N R 18E Plat N

Photo No.

Address Barnett

Address

App. No. Decree No.	NAME OF APPROPRIATOR TO WHOM DECREED	NAME OF STREAM	Date App. Date Priority	Miner's Inches	In Use	NAME OF DITCH (Water Delivered By)	No.	R/F	Present Irr. Acres
15-1941	Verna Shields	Spring	5-15 1941	20	No				

NOTE: R—Denotes Regular Irrigation. F—Flood Irrigation.

Adequate Supply: Yes..... No..... Explain

Remarks

River Basin Musselshell

Information From:

Also in: Plat No. Twp. Rge.	Plat No. Twp. Rge.	Plat No. Twp. Rge.
Plat No. Twp. Rge.	Plat No. Twp. Rge.	Plat No. Twp. Rge.



Land Ownership .....

WATER RIGHTS

Drainage Basin: 40M County: WH

Appropriation or Decree Number: 4-274 Fergus

River Mile:

Point of Diversion: 20 rds NE of Swcor Sec 23

Date of Priority: 7-12-1912 Amount (M.I.): 120

Type of Right: (A) D U Type of Diversion: G P

Purpose: (I) T R U P N F W A C S (D) M X

Type of Project: P S F C D Type of Irrigation: C S D

Use Status: I (V) A N X Irrigated Acres:

Source of Information:

Name of Appropriator: Joseph Sany

Name of Current User: Federal Land Bank

Name of Stream: Spring

Place of Intended Use: SW3E Sec 22

N½NE¼ Sec 27

TE OF MON
ONSERVA
r Resources

pany;

Date App.
Date Priority
7-12-1912

Rge.
Rge.

F-1-A

County Wheatland

Farm Checked: Date

By

Legal Land Owner Federal Land Bank

Operator Rayne McKay

STATE OF MONTANA
WATER CONSERVATION BOARD
Water Resources Survey

T 14 N R 18 E Plat

Photo No.

Address

Address Barnard

Water is delivered by:— 1. Private System; 2. Ditch Company; 3. State Project; 4. Federal Project; 5. Irrigation

App. No. Decree No.	NAME OF APPROPRIATOR TO WHOM DECREED	NAME OF STREAM	Date App. Date Priority	Miner's Inches	In Use	NAME OF DITCH (Water Delivered By)	No.	R/F	Presen Irr. Ac
4.204 Vergus	Joseph Tony	Unknown Spring	7-12-1912	120	No				

NOTE: R—Denotes Regular Irrigation. F—Flood Irrigation.

Adequate Supply: Yes No Explain

Remarks

River Basin Musselshell

Information From:

Also in: Plat No. Twp. Rge.	Plat No. Twp. Rge.	Plat No. Twp. Rge.
Plat No. Twp. Rge.	Plat No. Twp. Rge.	Plat No. Twp. Rge.

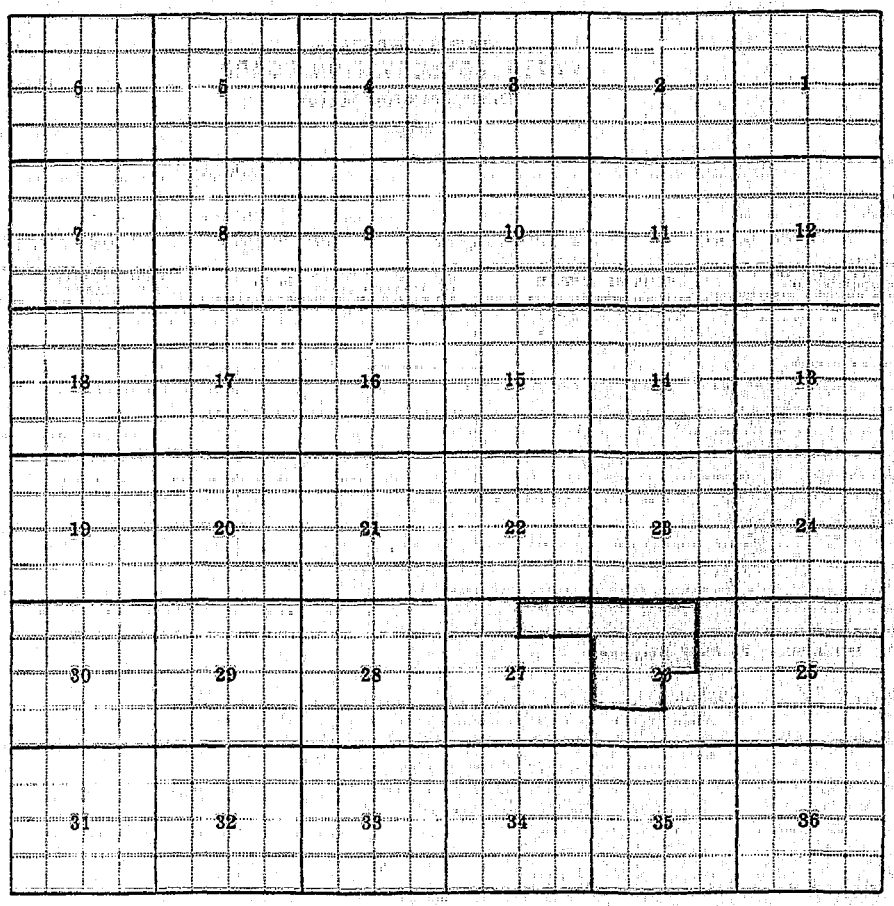

Land Ownership.....

Code	Name	Stream	Land Description	Date App.	Date Filed	Miners Inches
48	Nettie Long	Bercail Cr.	E½SW¼, N½SE¼, SE¼SE¼ Sec. 5, NW¼NE¼, NE¼NW¼ Sec. 8 in 10-18	6-1-07	12-10-09	300
49	Charles Meyers	West Bercail Cr.	Lots 3,4 Sec. 5, S½NW¼ Sec. 5 in 10-18	5-1-00	7-6-04	100
50	Hamilton Ross	Bercail Creek	NE¼NE¼, S½SW¼, SE¼SE¼ Sec. 8 in 10-18	6-1-02	12-23-05	260
444	Joseph Bremmer	Timber Creek	E½NW¼, N½NE¼ Sec. 8-10-18	6-1-09	6-24-09	320
446	Geo. W. Cooper	Timber Cr.	Lot 3, E½NW¼, NE¼SW¼ Sec. 30 in 11-18	5-5-95	3-11-01	300
447	Arthur Cunnington	Timber Cr.	N½NW¼ Sec. 8 in 10-18	7-18-11	9-2-11	240
457	A. A. & C. F. Irish	Timber Creek	W½SE¼, S½SW¼ Sec. 30, N½NW¼, SW¼NW¼, NW¼SW¼ Sec. 31 in 11-18	5-27-02	2-28-07	300

Form Ap. 1—10M 2-45

STATE ENGINEERS OFFICE
Water Resources Survey

Notice of Appropriation

1. County Wheatland (Meagh) Book A-7 Page 362 Record WR 48
2. Name of Appropriator Nettie Long Address Custer
3. Date Appropriated June 1, 1907 Date Filed Dec. 10, 1909
   Amount Appropriated, Miners Inches 300, Cubic Feet per second
4. Name of Stream Bercail Creek Tributary Basin
5. Point of Diversion Ditch taps stream on east bank in SE direction, one ditch on west bank in southerly direction
   Sec. Twp. Rge. Bank of Stream east
6. Purpose Irrigation, domestic
7. Description of System Two ditches 12 x 30" size
8. Land Description of Intended Place of Use
   N½SW¼, W½SE¼, SE¼SW¼ Sec. 5-10-18 - Sects. 5 and 8 not in Wheatland Co.
   NW¼NW¼, N½NW¼ 8-10-18
9. Remarks (Pertaining to Use, etc.)

Decree

10. Case No. Date Amt. Decreed: M. I. C. F. S.
11. To Whom Decreed Address
12. Name of Ditch Maximum Capacity (C. F. S.)
13. Date of Priority Purpose
14. Land Description of Place of Use as Decreed
15. Remarks (Present Use Status, etc.)

Form Ap. 1—10M 8-45

STATE ENGINEERS OFFICE
Water Resources Survey

Notice of Appropriation

1. County Wheatland (Fergus) Book A-7 Page 526 Record WR 49

2. Name of Appropriator Charles Meyers Address Cunton

3. Date Appropriated May 1, 1900 Date Filed July 6, 1904

Amount Appropriated, Miners Inches 100, Cubic Feet per second

4. Name of Stream West Bercail Creek Tributary Basin

5. Point of Diversion Ditch taps stream at point on bank of creek near point on the NE¼

Sec. 31 Twp. 11 Rge. 18 Bank of Stream West

6. Purpose Irrigating and other

7. Description of System Two ditches 24 x 10 inches

8. Land Description of Intended Place of Use

Lots 3, 4 Sec. 5-10-18 - 80 A - Lena Meyers, Bercail, Mont.

S½NW¼ 5-10-18 - 80 A " " " "

9. Remarks (Pertaining to Use, etc.)

Decree

10. Case No. Date Amt. Decreed: M. I. C. F. S.

11. To Whom Decreed Address

12. Name of Ditch Maximum Capacity (C. F. S.)

13. Date of Priority Purpose

14. Land Description of Place of Use as Decreed

15. Remarks (Present Use Status, etc.)

Form Ap. 1—10M 2-45

STATE ENGINEERS OFFICE
Water Resources Survey

Notice of Appropriation

1. County Wheatland-Fergus Book A-7 Page 539 Record WR 50
2. Name of Appropriator Hamilton Ross Address Bercail
3. Date Appropriated June 1, 1902 Date Filed Dec. 23, 1905
   Amount Appropriated, Miners Inches 260, Cubic Feet per second
4. Name of Stream Bercail Creek Tributary Basin
5. Point of Diversion Ditch diverts water at point near SE¼NW¼ Sec. 5, also NE¼
   Sec. 31 Twp. 11 Rge. 18 Bank of Stream East, West
6. Purpose Irrigation
7. Description of System Ditch 10 x 30" size
8. Land Description of Intended Place of Use
   NE¼NE¼, S½SE¼, SE¼SE¼ Sec. 8-10-18 - 160 A. - Lillian Halbert, Bercail, Mont
   Charles H. Meyers, " "
   Bd. of Mins. Relief, no address
9. Remarks (Pertaining to Use, etc.)

Decree

10. Case No. Date Amt. Decreed: M. I. C. F. S.
11. To Whom Decreed Address
12. Name of Ditch Maximum Capacity (C. F. S.)
13. Date of Priority Purpose
14. Land Description of Place of Use as Decreed
15. Remarks (Present Use Status, etc.)

Form Ap. 1—10 3-45

STATE ENGINEERS OFFICE
Water Resources Survey

Notice of Appropriation

1. County Wheatland Book A-7 Page 511 Record MP 4144

2. Name of Appropriator Joseph Bremmer Address Bercail, Mont.

3. Date Appropriated June 1, 1909 Date Filed June 24, 1909

Amount Appropriated, Miners Inches 320, Cubic Feet per second

4. Name of Stream Timber Creek Tributary Basin

5. Point of Diversion Run in S.E. direction

Sec. Twp. Rge. Bank of Stream East

6. Purpose Irrigation and domestic

7. Description of System Ditch 72 x 72" in size, 6 x 6' wide

8. Land Description of Intended Place of Use
E½NW¼, W½NE¼ Sec. 8-10-13 - 160 A. - Lillian Helbert, Bercail
Lena Meyers, Bercail, Mont.

9. Remarks (Pertaining to Use, etc.)

Decree

10. Case No. Date Amt. Decreed: M. I. C. F. S.

11. To Whom Decreed Address

12. Name of Ditch Maximum Capacity (C. F. S.)

13. Date of Priority Purpose

14. Land Description of Place of Use as Decreed

15. Remarks (Present Use Status, etc.)

Form Ap. 1—10M 7-45

STATE ENGINEERS OFFICE
Water Resources Survey

Notice of Appropriation

1. County Wheatland Book A-19 Page 73 Record Wl 6146
2. Name of Appropriator George W. Cooper Address Gunton, Mont.
3. Date Appropriated May 5, 1895 Date Filed Mar. 11, 1901
   Amount Appropriated, Miners Inches 300 Cubic Feet per second
4. Name of Stream Timber Creek Tributary Basin
5. Point of Diversion Tapping stream at point 15 rods north of east half quarter NE¼SW¼ southerly direction
   Sec. Twp. Rge. Bank of Stream west
6. Purpose Irrigation
7. Description of System Ditch and dam, 36 x 40 x 2' ditch
8. Land Description of Intended Place of Use
   Lot 3 Sec. 30-11-18 - 40 A. - Lena Meyers, Dorcail, Mont.
   E½NW, NESW
9. Remarks (Pertaining to Use, etc.)

Decree

10. Case No. Date Amt. Decreed: M. I. C. F. S.
11. To Whom Decreed Address
12. Name of Ditch Maximum Capacity (C. F. S.)
13. Date of Priority Purpose
14. Land Description of Place of Use as Decreed
15. Remarks (Present Use Status, etc.)

Form Ap. 1—10M 2-45

STATE ENGINEERS OFFICE
Water Resources Survey

Notice of Appropriation

1. County (Wheatland (Meagh) Book A-7 Page 431 Record WR 447
2. Name of Appropriator Arthur Cunnington Address Bercail
3. Date Appropriated July 18, 1911 Date Filed Aug. 2, 1911
   Amount Appropriated, Miners Inches 240, Cubic Feet per second
4. Name of Stream Timber Creek Tributary Basin
5. Point of Diversion N½NW¼

   Sec. 8 Twp. 10 Rge. 18 Bank of Stream
6. Purpose Irrigation and reclamation
7. Description of System Ditch 36 x 10" size, carries 6 cubic feet of water
8. Land Description of Intended Place of Use
   N½NW¼ Sec. 8-T 10-R 18 - 80 A. - Lena Meyers, Bercail, Mont. - 40 A.
   Herman Kruse, Box. 168A, Lebanon, Oreg. 40 A.
9. Remarks (Pertaining to Use, etc.)

Decree

10. Case No. Date Amt. Decreed: M. I. C. F. S.
11. To Whom Decreed Address
12. Name of Ditch Maximum Capacity (C. F. S.)
13. Date of Priority Purpose
14. Land Description of Place of Use as Decreed
15. Remarks (Present Use Status, etc.)

Form Ap. 1—10M 9-45

STATE ENGINEERS OFFICE
Water Resources Survey

Notice of Appropriation

1. County Wheatland-Fergus Book A-7 Page 541 Record WR 457

2. Name of Appropriator A.A. Irish & C.F. Irish Address Garniell

3. Date Appropriated May 27, 1902 Date Filed Feb. 28, 1907

Amount Appropriated, Miners Inches 300 Cubic Feet per second

4. Name of Stream Timber Creek Tributary Basin

5. Point of Diversion Diverts water from stream at point on east bank and runs in southerly direction

Sec. 30, 31 Twp. 11 Rge. 18 Bank of Stream East

6. Purpose Domestic and irrigation

7. Description of System Ditches 18 x 36" in size

8. Land Description of Intended Place of Use

W½SE¼, S½SW¼ Sec. 30-11-18 - 160 A. - Federal Land Bank, Spokane
N½NW¼, SW¼NW¼ 31-11-18 - 120 A. - " " " "
NW¼SW¼ 31-11-18 - 40 A. - " " " "

9. Remarks (Pertaining to Use, etc.)

Decree

10. Case No. Date Amt. Decreed: M. I. C. F. S.

11. To Whom Decreed Address

12. Name of Ditch Maximum Capacity (C. F. S.)

13. Date of Priority Purpose

14. Land Description of Place of Use as Decreed

15. Remarks (Present Use Status, etc.)

Township 11 North, Range 18 East

Code No.	Owner	Operator
27B,28A,29C, 32A,33A,34A	George Foley	Same
33B	Wm. McDonald	Same
30B,30C,29D, 31B,32B	Charles Meyers	Same
36A,2A,3B,10C,11B, 36A,25B,26C,35B	Edmund O. Pound	Same
28C,27D,26D,34D	Lewis Ross	Same
35C	Claude Sherburn	Same
29E,30D,30E,31C	Sherman Swope	Same

FORM 201 x GAZETTE 1954-EM-1947

STATE OF MONTANA

STATE ENGINEER'S OFFICE

WATER RESOURCES SURVEY

Township 11 North Range 18 East County Wheatland

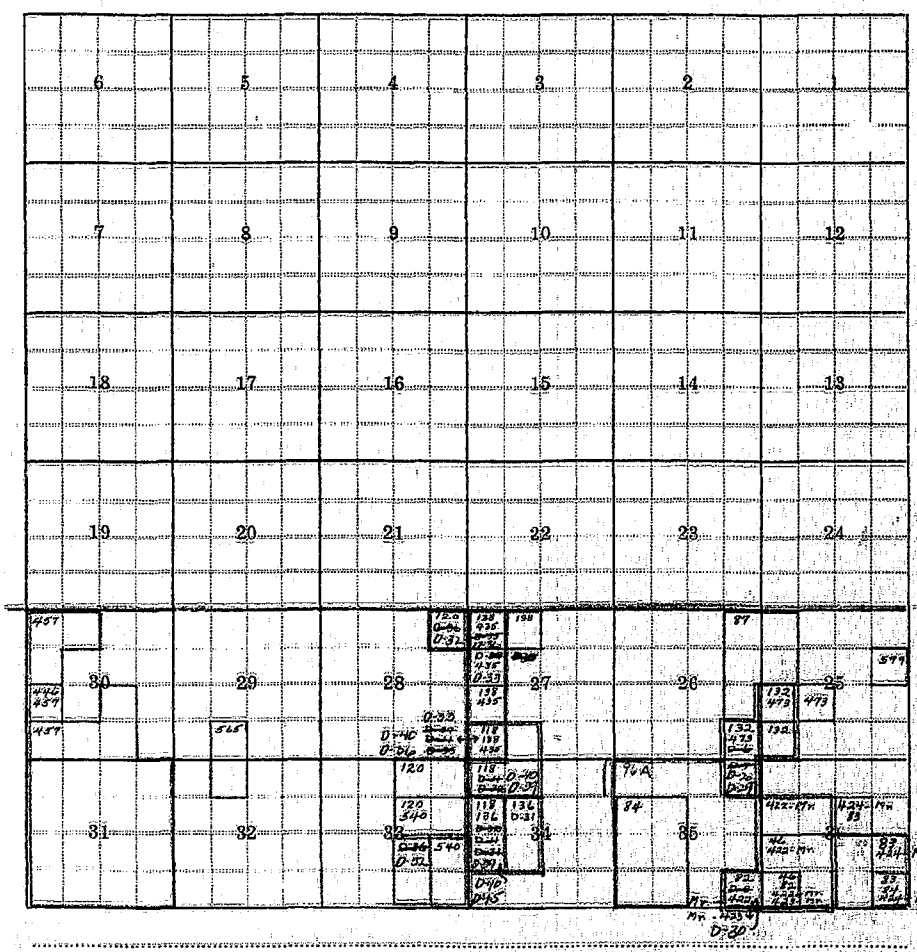

Township 11 North Range 18 East

Township 11 North, Range 18 East

No.	Name of Appropriator	Name of Stream	Date App.	Date Filed	M.I.
46	Stranahan, Willoughby	Badger Spring Creek	6-2-95	1-23-04	50
~~82~~	~~Ewing, Mary E.~~	~~Careless Creek~~	~~10-25-93~~	~~11-15-93~~	~~50~~ D
~~83~~	~~Ewing, Mary E.~~	~~Careless Creek~~	~~5-20-91~~	~~11-15-93~~	~~—~~ D
~~84~~	~~Ewing, Mary~~	~~Careless Creek~~	~~4-1-90~~	~~11-15-93~~	~~20~~ D
~~87~~	~~Fuchs, Robert~~	~~Careless Creek~~	~~9-7-01~~	~~9-10-01~~	~~200~~ D
~~118~~	~~Porter, Mrs. Ella~~	~~Careless Creek~~	~~5-1-99~~	~~7-10-01~~	~~200~~ D
~~120~~	~~Porter, Trey R.~~	~~Careless Creek~~	~~5-1-91~~	~~6-6-92~~	~~300~~ D
~~132~~	~~Stranahan, Willoughby~~	~~Careless Creek~~	~~9-4-88~~	~~1-23-04~~	~~160~~ D
~~136~~	~~Weber, Josephine~~	~~Careless Creek~~	~~5-3-08~~	~~1-4-12~~	~~200~~ D
~~138~~	~~Weber, Nicholas~~	~~Careless Creek~~	~~6-4-91~~	~~6-6-93~~	~~200~~ D
~~422 Mr.~~	~~Bates, Mary E.~~	~~Careless Creek~~	~~4-1-90~~	~~11-15-93~~	~~200~~ D
~~423 Mr.~~	~~Bates, Mary E.~~	~~Careless Creek~~	~~10-25-93~~	~~11-15-93~~	~~50~~ D
~~424 Mr.~~	~~Bates, Mary E.~~	~~Careless Creek~~	~~11-13-93~~	~~11-15-93~~	~~50~~ D
~~435~~	~~Weber, Nicholas~~	~~Spring Creek~~	~~5-6-93~~	~~6-6-93~~	~~150~~ D
446	Cooper, Geo. W.	Timber Creek	5-5-95	3-11-01	300
457 (Vacated)	Irish, A.A. and C.F.	Timber Creek	5-27-02	2-28-07	300
473	Stranahan, Willoughby	Wild Cat Creek	4-1-88	1-23-04	50
540	Craig, William R.	Unnamed Spring	9-27-97	11-6-99	40
565	McNeill, Angus	Unnamed Spring	5-1-12	6-3-13	100
599	Shields, Warren	Unnamed Spring	5-15-44	5-15-44	20
~~D-6~~	D-28 Francis, John & Burke, Chas.	Careless Creek	4-1-88		50
~~D-7~~	D-29 " "	Careless Creek	9-4-88		160
~~D-8~~	D-30 " "	Careless Creek	4-1-90		200
~~D-11~~	D-40 Fuchs, Edward	Careless Creek	5-1-99		200
~~D-31~~	D-46 Qualls, Wm. C.	Careless Creek	5-8-08		200

Township 11 North, Range 18 East

No.	Name of Appropriator	Name of Stream	Date App.	DateFiled	M.I.
~~D-32~~ D-34	Qualls, Wm. C.	Careless Creek	5-1-99		200
~~D-35~~ D-36	Qualls, Wm. C.	Careless Creek	5-6-93		150
~~D-36~~ D-37	Qualls, Wm. C.	Careless Creek	5-1-91		300
~~D-37~~ D-38	Qualls, Wm. C.	Careless Creek	6-4-91		200

M.I.

50
~~50~~ D
~~—~~ D
~~20~~ D
~~200~~ D
~~200~~ D
~~300~~ D
~~160~~ D
~~200~~ D
~~200~~ D
~~200~~ D
~~50~~ D
~~50~~ D
~~150~~ D
300
300
50
40
100
20
50
160
200
200
200

FORM 2-1 - GAZETTE 1605 28:1-42

Farm Checked

By [illegible]

Area Careless

Date 7/19/48

STATE OF MONTANA

STATE ENGINEER'S OFFICE

WATER RESOURCES SURVEY

Code No. 27B-28A-29C 32A-33A-34A

County Wheatland

T. 11N R. 18E Sec. 28-33

Photo No. C-182

Legal Land Owner George Foley Address Judith Gap

Operator Address

Water is delivered by:

Federal Project Pres. Pot.

Ditch Company Pres. Pot.

Irrigation District Pres. Pot.

Private System ✓ Pres. 12 Pot. 58

Totals

Flood Pump Reservoir Gravity ✓

Size and Capacity, Pump, etc.

Original Appropriator, Company App. No. D-32 D11-D35-D37

Original Appropriator, Private App. No. 118-138-435 565-~~120~~-~~150~~

Is the system an extension of another system? Yes No

Is all land irrigated from one system? Yes No

(If No, show break down on map)

Source of Water Little Careless Creek

Acres Irrigated 1948 12

Potential Acres 58 Seeped 0

Explain Not enough water

Condition of System good

Adequate Supply Yes No ✓

Explain Water flows under gravity

Topography

Information From Owner

Remarks Very no water in creek for irrigation

		29			A		28			27	
				C				A	B		
			A			A				A	
		32				33				34	

Form WR-B
Reporter 17362 1M-2-4

Twp. 11N Rge. 18E
Twp. Rge.
Twp. Rge.

STATE OF MONTANA

State Engineer's Office

WATER RESOURCES SURVEY

FARM MAP

County Wheatland
Code No. 27B, 28A, 29C, 32A, 33A, 34A

Name of Land Owner: George Foley Address: Judith Gap, Montana
Name of Operator: Same Address:
Legal Description: S½N½ Sec. 27, S½SW¼, W½SE¼, SE¼NW¼ Sec. 28, SW¼SW¼, S½SE¼, NE¼SE¼ Sec. 29, N½N½, N½NE¼, SW¼NE¼ Sec. 32, N½N½ Sec. 33, N½N½, W½SW¼ Sec. 34, Twp. 11N., Rge. 18E

Irrigated Land | Non-Irrigated Land | Potential Land Under Existing Facilities

North

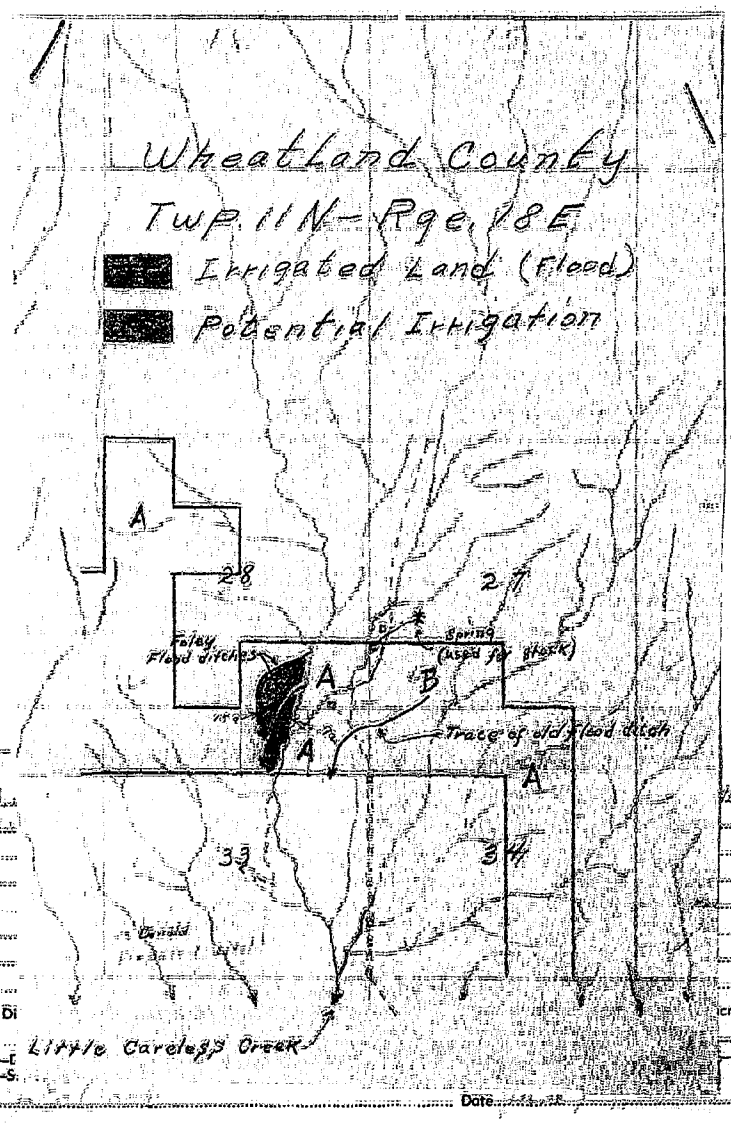

Code No. 34A
Basin Little Careless Creek
F X P G S
Code No.
Basin
F P G S
Code No.
Basin
F P G S
Code No.
Basin
F P G S
If under Di cre feet, as the case may be
in said sysem.
NOTE: R—D —Water diverted by gravity.
S—S.

Information from Date

Form WR-B
Reporter 17302 1M-3-4

Twp. 11N Rge. 18E

Twp. Rge.

Twp. Rge.

Name of Land Owner: Geo

Name of Operator: Sa

Legal Description: S½SW¼ N½NE¼

Irri

Gland

.28A.29C.

AA

NE¼NW¼.

18E

T. 11N - R. 18E

Code No. 32B.38A.33A.34A System Private Haley Flood Ditch Source of Water Little Careless Creek

Basin Musselshell River Present 8 Potential 15 Maximum 24 R. F. X. P. G. S.

Code No. System Source of Water

Basin Present Potential Maximum R. F. P. G. S.

Code No. System Source of Water

Basin Present Potential Maximum R. F. P. G. S.

Code No. System Source of Water

Basin Present Potential Maximum R. F. P. G. S.

If under Ditch Company, Irrigation District, or Government Project, state the number of shares or inches, acre feet, as the case may be in said sysem.

NOTE: R—Denotes Regular Irrigation. F—Flood Irrigation. P—Water diverted by means of pumping. G—Water diverted by gravity. S—Stored Water.

Information from [illegible] Date June 18, 1929

Form WR-A
Reporter 17382 1M 2-49

STATE OF MONTANA

State Engineer's Office

WATER RESOURCES SURVEY

WATER RIGHT DATA

County Wheatland
Code No. 27B, 28A, 29C, 32A, 33A, 34A

Name of Land Owner George Foley Address Judith Gap, Montana

Name of Operator Same Address

Legal Description S½SW¼ Sec. 27, S½SE¼, W½W½, SW¼NW¼ Sec. 28, SW¼SW¼, S½SE¼, NE¼SW¼ Sec. 29, NE¼NW¼, W½NW¼, SW¼NE¼ Sec. 32, W½W½ Sec. 33, N½NW¼, W½E½ Sec. 34 in Twp. 11N., Rge. 18E

1. Our records show that the following water rights were filed on the above described land:

Code	Name of Appropriator	Stream	Land Description	Date App.	Date Filed	Miner's Inches Filed On
	(See attached sheet)					

2. Are these filings in use: Yes No. Explain

3. Have any of the above filings or any part of them been sold: Yes No. If yes, give amount of inches sold and to whom transferred and from what original filing

4. I have the following water rights that the State Engineer's Office have not shown in the above list:

Name of Appropriator	Stream	Land Description	Date App.	Date Filed	Miner's Inches Filed On

5. In addition, I have an irrigation system on which no recorded filing was ever made.

Name of First User	Date of First Use	Stream	Place of Use

6. Do you buy supplemental water? ☐ Yes. ☐ No. If yes, from whom and how many inches, C.F.S., Acre Feet, as the case may be?

7. Give any other information that you think should be included for the protection of your water right.

Information from Date

Code	Name	Stream	Land Description	Date App.	Date Filed	Miners Inches
118	Mrs. Ella Porter	West Fork Careless Cr.	S½SW¼ Sec. 27, W½NW¼, NE¼NW¼ Sec. 34, NW¼SW¼ Sec. 34 in 11-18	5-1-99	7-10-01	200
120	Troy R. Porter	West Fork Careless Cr.	NE¼NE¼ Sec. 28, NE¼ Sec. 33 in Twp. 11N., Rge. 18E	5-1-91	6-16-92	300
138	Nicholas Weber	Careless Cr.	W½NW¼, W½SW¼ Sec. 27 in 11-18	6-4-91	6-6-93	200
435	Nicholas Weber	Certain Spring Creek	W½NW¼, W½SW¼ Sec. 27 in 11-18.	5-6-93	6-6-93	150
565	Angus McNeill	Certain Spring	SE¼SW¼ Sec. 29, NE¼NW¼ Sec. 32 in Twp. 11N., Rge.18E	5-1-13	6-3-13	100
D-11	Luella M. Porter	Careless Creek	S½SW¼ Sec. 27, W½NW¼, NE¼NW¼, NW¼SW¼ Sec. 34 in 11-18	5-1-99	- - - -	200
D-32	Ella Porter	Careless Creek	S½SW¼ Sec. 27, W½NW¼, NW¼NE¼, NW¼SW¼ Sec. 34 in 11-18	5-1-99		200
D-35	Nicholas Webber	Careless Creek	W½NW¼, W½SW¼ Sec. 27 in 11-18			150
D-37	Nicholas Webber	Careless Creek	W½NW¼, W½SW¼ Sec. 27 in 11-18	6-4-91		200

(6)

FORM F-1 : GAZETTE 1965-JN-1-67

Farm Checked

By Dave

Area Carolass Cr.

Date 9/9/48

STATE OF MONTANA

STATE ENGINEER'S OFFICE

WATER RESOURCES SURVEY

Code No. 33B

County Wheatland

T. 11N R. 18E Sec. 33

Photo No. E-182

Legal Land Owner William McDonald Address Judith Gap

Operator E.B. Wm.B. McDonald ~~Jessie McHugh~~ 426 Carlin Av Compton Calif. Address

Water is delivered by:

Federal Project Pres. Pot.

Ditch Company Pres. Pot.

Irrigation District Pres. Pot.

Private System ✓ Pres. 0 Pot.

Totals

Flood Pump Reservoir Gravity ✓

Size and Capacity, Pump, etc.

Original Appropriator, Company App. No. ~~40~~-540

Original Appropriator, Private App. No. D-36

Is the system an extension of another system? Yes No

Is all land irrigated from one system? Yes No

(If No, show break down on map)

Source of Water Little Carolass Creek

Acres Irrigated 19 48 0

Potential Acres Seeped

Explain No water

Condition of System Need of repair

Adequate Supply — Yes No ✓

Explain Not enough water

Topography

Information From Bill McDonald

Remarks No Storage



Plans to make new ditch for flood in spring on land
on east side and put swamp in little Cedar Creek
and pump. He says little Cedar water never gets to
Big Cedar Creek.
Said Smith planted on east side.

Form WR-B
Reporter 1700 1M-2-40

Twp. 11N Rge. 18E
Twp. Rge.
Twp. Rge.

STATE OF MONTANA
State Engineer's Office
WATER RESOURCES SURVEY
FARM MAP

County Wheatland
Code No. 39B

Name of Land Owner William McDonald Address Judith Gap, Montana
Name of Operator Same Address
Legal Description S½, SE¼NW¼, SW¼NE¼ Sec. 33 in Twp. 11N., Rge. 18E

Irrigated Land | Non-Irrigated Land | Potential Land Under Existing Facilities

Indicates North

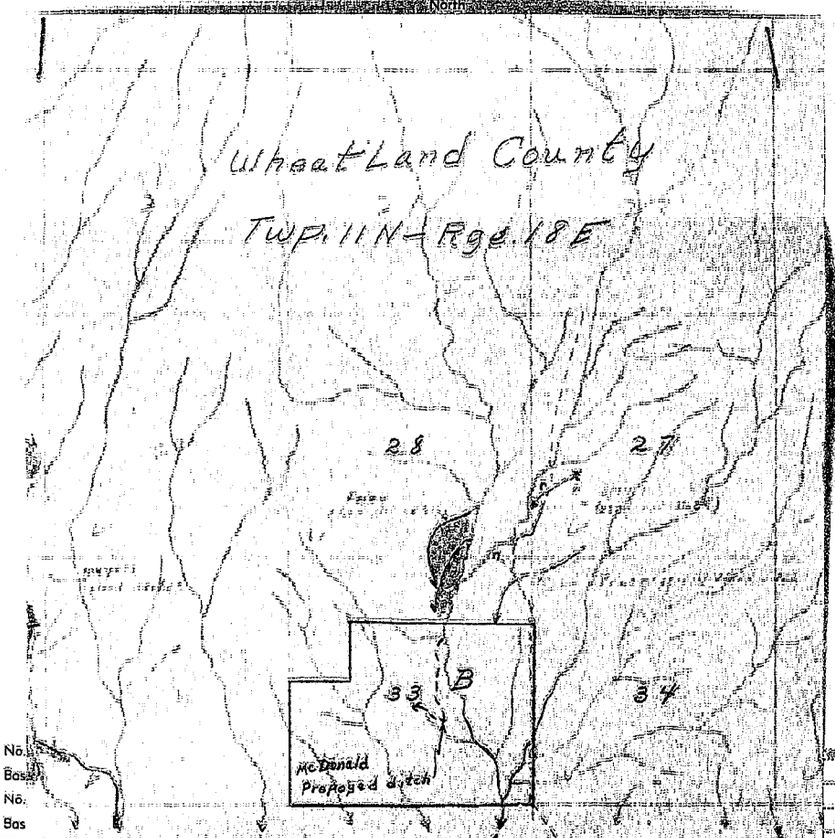

Code No.
Bas
Code No.
Bas
Code No.
Bas
Code No
Bas
In said
Information
Date (conversion as of fall 1948)

...kson Creek
G S
G S
G S
G S
...ie case may be
...rted by gravity.

Twp. 11

Twp.

Twp.

Name of

Name of

Legal De

tland

B

11N-R.18E

Code No. ..... System. Private Ind Complexed Source of Water. Little Careless Creek

Basin ..... Present 0 Potential 2.01 cfs Maximum R ..... R ..... F X P ..... G ..... S .....

Code No. ..... System. ..... Source of Water. .....

Basin ..... Present ..... Potential ..... Maximum ..... R ..... F ..... P ..... G ..... S .....

Code No. ..... System. ..... Source of Water. .....

Basin ..... Present ..... Potential ..... Maximum ..... R ..... F ..... P ..... G ..... S .....

Code No. ..... System. ..... Source of Water. .....

Basin ..... Present ..... Potential ..... Maximum ..... R ..... F ..... P ..... G ..... S .....

If under Ditch Company, Irrigation District, or Government Project, state the number of shares or inches, acre feet, as the case may be in said sysem.....

NOTE: R—Denotes Regular Irrigation. F—Flood Irrigation. P—Water diverted by means of pumping. G—Water diverted by gravity. S—Stored Water.

Information from [illegible] Date June 18, 1949 (Situation as of fall 1948)

Mim WR-A
Reporter 17282 1M 2-49

STATE OF MONTANA

State Engineer's Office

WATER RESOURCES SURVEY

WATER RIGHT DATA

County Wheatland
Code No. 33D

Name of Land Owner William McDonald Address Judith Gap, Montana

Name of Operator Same Address

Legal Description S½, SW¼NW¼, S½NE¼ Sec. 33 in Twp. 11N., Rge. 18E

1. Our records show that the following water rights were filed on the above described land:

Code	Name of Appropriator	Stream	Land Description	Date App.	Date Filed	Miner's Inches Filed On
120	Troy R. Porter	West Fork Careless Cr.	NE¼NW¼ Sec. 28, NE¼			
			Sec. 33 in 11-18	1-1-91	6-16-92	300
540	Wm. R. Craig	Springs	S½NE¼, E½SE¼ SEC.			
			33 in 11-18	9-27-97	11-6-99	40
D-36	Troy R. Porter	Careless Cr.	NE¼NW¼ Sec. 28 and			
			NE¼ Sec. 33 in 11-18	5-1-91	- - - -	300

2. Are these filings in use: ..... Yes ..... No. Explain .....

3. Have any of the above filings or any part of them been sold: ..... Yes ..... No. If yes, give amount of inches sold and to whom transferred and from what original filing .....

4. I have the following water rights that the State Engineer's Office have not shown in the above list:

Name of Appropriator	Stream	Land Description	Date App.	Date Filed	Miner's Inches Filed On

5. In addition, I have an irrigation system on which no recorded filing was ever made.

Name of First User	Date of First Use	Stream	Place of Use

6. Do you buy supplemental water? ☐ Yes. ☐ No. If yes, from whom and how many Inches, C.F.S., Acre Feet, as the case may be? .....

7. Give any other information that you think should be included for the protection of your water right .....

Information from ..... Date .....

Form Ap. 1—10M 8-46

STATE ENGINEERS OFFICE
Water Resources Survey

Notice of Appropriation

1. County Wheatland (Fergus) Book A-19 Page 92 Record WR 118
2. Name of Appropriator Mrs. Ella Porter Address Gunton
3. Date Appropriated May 1, 1899 Date Filed July 10, 1901

   Amount Appropriated, Miners Inches 200, Cubic Feet per second
4. Name of Stream West Fork Careless Cr. Spring Cr. W. of Careless Tributary Basin
5. Point of Diversion Ditch taps stream at point on banks. Onwest bank of West Careless Creek near center of NE¼NW¼ Sec. 28, on both banks of Spring Creek near center of Sec 27, 28 Twp. 11 Rge. 18 Bank of Stream NW¼SW¼ Sec. 27, T. 11, R. 18.
6. Purpose Irrigation
7. Description of System Ditches 30x8x12 inches in size
8. Land Description of Intended Place of Use
   S½SW¼ Sec. 27-11-18 - 80 A. - R.F. & John Rewerts, Dixon, Mt
   W½NW¼, NW¼NW¼ 34-11-18 -120 A. - " " " " " "
   NW¼SW¼ 34-11-18 - 40 A. - Union Bank & Trust Co., Helena, Mont. Edna Brandborg
   Desert Land Entry #864 & #889
9. Remarks (Pertaining to Use, etc.)

Decree

10. Case No. Date Amt. Decreed: M. I. C. F. S.
11. To Whom Decreed Address
12. Name of Ditch Maximum Capacity (C. F. S.)
13. Date of Priority Purpose
14. Land Description of Place of Use as Decreed
15. Remarks (Present Use Status, etc.)

1 Form Ap. 1—10M 8-45

STATE ENGINEERS OFFICE
Water Resources Survey

Notice of Appropriation

1. County Wheatland (Fergus) Book A-12 Page 75 Record UR 120

2. Name of Appropriator Troy R. Forner Address Oka

3. Date Appropriated May 1, 1891 Date Filed June 16, 1892

Amount Appropriated, Miners Inches 300 Cubic Feet per second

4. Name of Stream West Fork Careless Creek Tributary Basin

5. Point of Diversion Two ditches - one ditch taps water from stream at point on west bank about 40 rods in SW direction from NE corner of Sec. 28--11-18E. Other taps stream on east bank at point about 38 rods in SE direction from NE corner of Sec. 28.

Sec. Twp. Rge. Bank of Stream

6. Purpose Irrigation, etc.

7. Description of System Ditches 2' top, 12" bottom, 12" deep

8. Land Description of Intended Place of Use

NE¼NE¼ Sec. 28-11-18 - 30 A. - Union Bank & Trust Co. & Edna Brandborg, Helena, Mont.

NE¼ 33-11-18 - 80 A. - P.F. & John Rewerts, Dixon, Ill.

9. Remarks (Pertaining to Use, etc.)

Decree

10. Case No. Date Amt. Decreed: M. I. C. F. S.

11. To Whom Decreed Address

12. Name of Ditch Maximum Capacity (C. F. S.)

13. Date of Priority Purpose

14. Land Description of Place of Use as Decreed

15. Remarks (Present Use Status, etc.)

Form Ap. 1—10M 8-45

STATE ENGINEERS OFFICE
Water Resources Survey

Notice of Appropriation

1. County Wheatland-Fergus Book A-19 Page 79 Record WR 138
2. Name of Appropriator Nicholas Weber Address Helbert
3. Date Appropriated June 4, 1891 Date Filed June 6, 1893
   Amount Appropriated, Miners Inches 200, Cubic Feet per second
4. Name of Stream Careless Creek Tributary Basin
5. Point of Diversion Ditch taps stream at point near NE corner of NW¼NW¼
   Sec. 27 Twp. 11 Rge. 18 Bank of Stream East
6. Purpose Irrigating
7. Description of System Ditch 24 x 12"
8. Land Description of Intended Place of Use
   W½NW¼, W½SW¼ Sec. 27-11-18 - 160 A. - Union Bank & Trust Co. & Edna Brandborg Helena, Mont.
   R.F. & John Rewerts, Dixon, Ill. 40A.
9. Remarks (Pertaining to Use, etc.)

Decree

10. Case No. Date Amt. Decreed: M. I. C. F. S.
11. To Whom Decreed Address
12. Name of Ditch Maximum Capacity (C. F. S.)
13. Date of Priority Purpose
14. Land Description of Place of Use as Decreed
15. Remarks (Present Use Status, etc.)

Form Ap. 1—10M 8-45

STATE ENGINEERS OFFICE
Water Resources Survey

Notice of Appropriation

1. County Wheatland Farms Book A-19 Page 78 Record WR 4/3.5

2. Name of Appropriator Nicholas Weber Address Halbert

3. Date Appropriated May 6, 1893 Date Filed June 6, 1893

Amount Appropriated, Miners Inches 150 Cubic Feet per second

4. Name of Stream Certain Spg. Creek Tributary Basin

5. Point of Diversion Ditch taps stream at point near NE corner of S½NW¼

Sec. 27 Twp. 11 Rge. 10 Bank of Stream East

6. Purpose Irrigating, etc.

7. Description of System Ditch 24 x 12"

8. Land Description of Intended Place of Use

W½NW¼, W½SW¼ Sec. 27-11-18 - 160 A. - Union Bank & Trust Co. & Edna Brandborg, Helena, Mont.
R.F. & John Reverts, Dixon, Ill. 40 A.

9. Remarks (Pertaining to Use, etc.)

Decree

10. Case No. Date Amt. Decreed: M. I. C. F. S.

11. To Whom Decreed Address

12. Name of Ditch Maximum Capacity (C. F. S.)

13. Date of Priority Purpose

14. Land Description of Place of Use as Decreed

15. Remarks (Present Use Status, etc.)

Form Ap. 1—10M 8-45

STATE ENGINEERS OFFICE
Water Resources Survey

Notice of Appropriation

1. County Wheatland (Meagh) Book A-7 Page 459 Record WR 565

2. Name of Appropriator Angus McNeill Address Barcail

3. Date Appropriated May 1, 1913 Date Filed June 3, 1913

Amount Appropriated, Miners Inches 100, Cubic Feet per second

4. Name of Stream Certain Spring Secs. 29 & 32 Tributary Basin

5. Point of Diversion Ditch diverts water from spring at point on bank, runs SE direction to and over land

Sec. 29, 32 Twp. 11 Rge. 18 Bank of Stream West

6. Purpose Irrigate

7. Description of System Ditch 24 x 10" size

8. Land Description of Intended Place of Use

SE¼SW¼ Sec. 29-11-18 - 40 A. - Wheatland Co., Harlowton

NW¼NW¼ Sec. 32-11-18 - 40 A. - " " "

Contract for deed Geo. M. Foley,
Judith Gap, Mont.

9. Remarks (Pertaining to Use, etc.)

Decree

10. Case No. Date Amt. Decreed: M. I. C. F. S.

11. To Whom Decreed Address

12. Name of Ditch Maximum Capacity (C. F. S.)

13. Date of Priority Purpose

14. Land Description of Place of Use as Decreed

15. Remarks (Present Use Status, etc.)

Form Ap. 1—10M 8-45

STATE ENGINEERS OFFICE
Water Resources Survey

Notice of Appropriation

1. County Wheatland (Meagh) Book ..... Page ..... Record D-11

2. Name of Appropriator Luella M. Porter Address .....

3. Date Appropriated May 1, 1899 Date Filed .....

Amount Appropriated, Miners Inches 200, Cubic Feet per second .....

4. Name of Stream Careless Creek Tributary Musselshell Basin of West Fork

5. Point of Diversion Ditch tapping West Fork of Careless Cr. on east bank near center of (NE¼NE¼)

Sec. 27 Twp. 11 Rge. 18 Bank of Stream East

6. Purpose Irrigation

7. Description of System Ditch, dam and headgate

8. Land Description of Intended Place of Use

(S½SW¼) Sec. 27-11-18 - 60 A. - R.P. & John Bewerts
(W½NW¼)(NE¼NW¼)
(NW¼SW¼) Sec. 34-11-18 - R.P. & John Bewerts
Union Bank & Trust Co. & Edna Brandborg, Helena

9. Remarks (Pertaining to Use, etc.)

Decree

10. Case No. 997 Date Mar. 12, 1925 Amt. Decreed: M. I. 200 C. F. S.

11. To Whom Decreed Edward Fuchs Address Bercail, Mont.

12. Name of Ditch ..... Maximum Capacity (C. F. S.) 200 in.

13. Date of Priority May 1, 1899 Purpose Irrigation

14. Land Description of Place of Use as Decreed

Same as above

15. Remarks (Present Use Status, etc.) on equal rights with the defendant Wm. C. Quails

Form Ap. 1—10M 8-45

STATE ENGINEERS OFFICE
Water Resources Survey

Notice of Appropriation

1. County Wallaland (Wea.A.) Book ..... Page ..... Record D-32

2. Name of Appropriator Ella Porter Address .....

3. Date Appropriated May 1, 1899 Date Filed .....

Amount Appropriated, Miners Inches 200, Cubic Feet per second .....

4. Name of Stream Careless Creek Tributary ..... Basin .....

5. Point of Diversion Ditch tapping ~~xxx~~ West Branch of Careless Cr. center of (NE¼NE¼) of

Sec. 24 Twp. ..... Rge. ..... Bank of Stream East

6. Purpose Irrigation

7. Description of System Dam and ditch

8. Land Description of Intended Place of Use
(S½SW¼) Sec. 27-11-18
(W½NW¼)(N½NE¼) &
(N½SW¼) 34-11-18

9. Remarks (Pertaining to Use, etc.)

Decree

10. Case No. 907 Date Mar. 12, 1925 Amt. Decreed: M. I. 200 C. F. S. .....

11. To Whom Decreed Wm. G. Qualls Address Mullen, Idaho

12. Name of Ditch ..... Maximum Capacity (C. F. S.) 200

13. Date of Priority May 1, 1899 Purpose .....

14. Land Description of Place of Use as Decreed
Same as above

15. Remarks (Present Use Status, etc.) 24th Priority decrees jointly to W. G. Qualls and Edward Fuchs

Form Ap. 1—10M 8-45

STATE ENGINEERS OFFICE
Water Resources Survey

Notice of Appropriation

1. County..... Book..... Page..... Record..... D-35

2. Name of Appropriator Nicholas Webber ..... Address Harlowton, Mont.

3. Date Appropriated May 6, 1893 ..... Date Filed.....

Amount Appropriated, Miners Inches 150 ....., Cubic Feet per second.....

4. Name of Stream Careless Creek ..... Tributary..... Basin.....

5. Point of Diversion Ditch tapping Spring Creek, a tributary of Careless Cr., near ~~center~~ NE corner of (SW¼NW¼)

Sec. 27 Twp. 11 Rge. 18 Bank of Stream East

6. Purpose Irrigation

7. Description of System Dam and ditch

8. Land Description of Intended Place of Use

(W½NW¼)(W½SW¼) Sec. 27-11-18

9. Remarks (Pertaining to Use, etc.)

Decree

10. Case No. 997 Date Mar. 12, 1925 Amt. Decreed: M. I. 150 C. F. S.

11. To Whom Decreed Wm. C. Qualls Address Mullan, Idaho

12. Name of Ditch..... Maximum Capacity (C. F. S.) 150 in.

13. Date of Priority May 6, 1893 Purpose Irrigation

14. Land Description of Place of Use as Decreed

(W½NW¼)(W½SW¼) Sec. 27-11N-18E

15. Remarks (Present Use Status, etc.)

Form Ap. 1—10M 8-45

STATE ENGINEERS OFFICE
Water Resources Survey

Notice of Appropriation

1. County Wheatland (Neagh) Book ..... Page ..... Record D-37
2. Name of Appropriator Nicholas Walter ..... Address Harlowton, Mont.
3. Date Appropriated June 4, 1891 ..... Date Filed .....

   Amount Appropriated, Miners Inches 200 ....., Cubic Feet per second .....
4. Name of Stream Careless Creek ..... Tributary Mehl. ..... Basin .....
5. Point of Diversion Ditch which tapped the West Branch of Creek near NE corner of (NW¼NW¼)

   Sec. 27 ..... Twp. 11 ..... Rge. 18 ..... Bank of Stream East .....
6. Purpose Irrigation .....
7. Description of System Dam and ditch .....
8. Land Description of Intended Place of Use

   (W½NW¼)(W½SW¼) Sec. 27-11-18
9. Remarks (Pertaining to Use, etc.) .....

Decree

10. Case No. 997 ..... Date Mar. 12, 1925 Amt. Decreed: M. I. 200 ..... C. F. S. .....
11. To Whom Decreed Wm. C. Quaile ..... Address Kellen, Idaho .....
12. Name of Ditch not given ..... Maximum Capacity (C. F. S.) 200 in. .....
13. Date of Priority June 4, 1891 ..... Purpose .....
14. Land Description of Place of Use as Decreed

    (W½NW¼)(W½SW¼) Sec. 27-11N-18E
15. Remarks (Present Use Status, etc.) .....

Farm Checked

By R.

Area

Date 10-6-48

STATE OF MONTANA

STATE ENGINEER'S OFFICE

WATER RESOURCES SURVEY

Code No. 30C-30B-31B 29D-32B

County Mineral

T. 11N R. 18 Sec. 30-31-32 10N 5

Photo No. 48-23

Legal Land Owner Charles Meyers Address Judith Gap

Same Operator O.R. Charles H. Meyers Address "

Water is delivered by:

Federal Project Pres. Pot.

Ditch Company Pres. Pot.

Irrigation District Pres. Pot.

Private System ✓ Pres. 50 Pot. 100

Totals

Flood Pump Reservoir ✓ Gravity ✓

Size and Capacity, Pump, etc.

Original Appropriator, Company App. No.

Original Appropriator, Private 451-446- App. No.

Is the system an extension of another system? Yes No

Is all land irrigated from one system? Yes No

(If No, show break down on map)

Source of Water Timber Creek & Springs

Acres Irrigated 10 48 12

Potential Acres 182 Seeped

Explain Not Enough Water

Condition of System Good

Adequate Supply Yes ✓ No ✓

Explain Depends on Snow

Topography

Information From Charles Meyers

Remarks Not sure of Rights, claimed in Decree

	6	30			29		
			B				
				D			
	31		B	C	32		

Form WR-B
Reporter 17882 1M-8-49

STATE OF MONTANA

State Engineer's Office

WATER RESOURCES SURVEY

FARM MAP

Twp. 11N. Rge. 18E
Twp. 10N Rge. 18E
Twp. ____ Rge. ____

County Wheatland
Code No. 30B, 30C, 29D, 31B, 32B

Name of Land Owner: Charles Meyers — Address: Judith Gap, Montana
Name of Operator: Same — Address:
Legal Description: N½NW¼, E½NW¼ Sec. 30, SE¼NE¼, E½SE¼ Sec. 30, W½SW¼ Sec. 22, E½E¼ Sec. 31, W½W¼, SE¼NW¼, NE¼SW¼ Sec. 32 Twp. 11N., Rge. 18E; N½, SW¼, E½SE¼ Sec. 5, NW¼NW¼, NE¼NE¼, N½SE¼, SE¼SE¼ Sec. 8, Twp. 11N., Rge. 18E

Irrigated Land — Non-Irrigated Land — Potential Land Under Existing Facilities

North

Wheatland County
Twp. 11 N – R. 18 E

Irrigated Land (Flood)

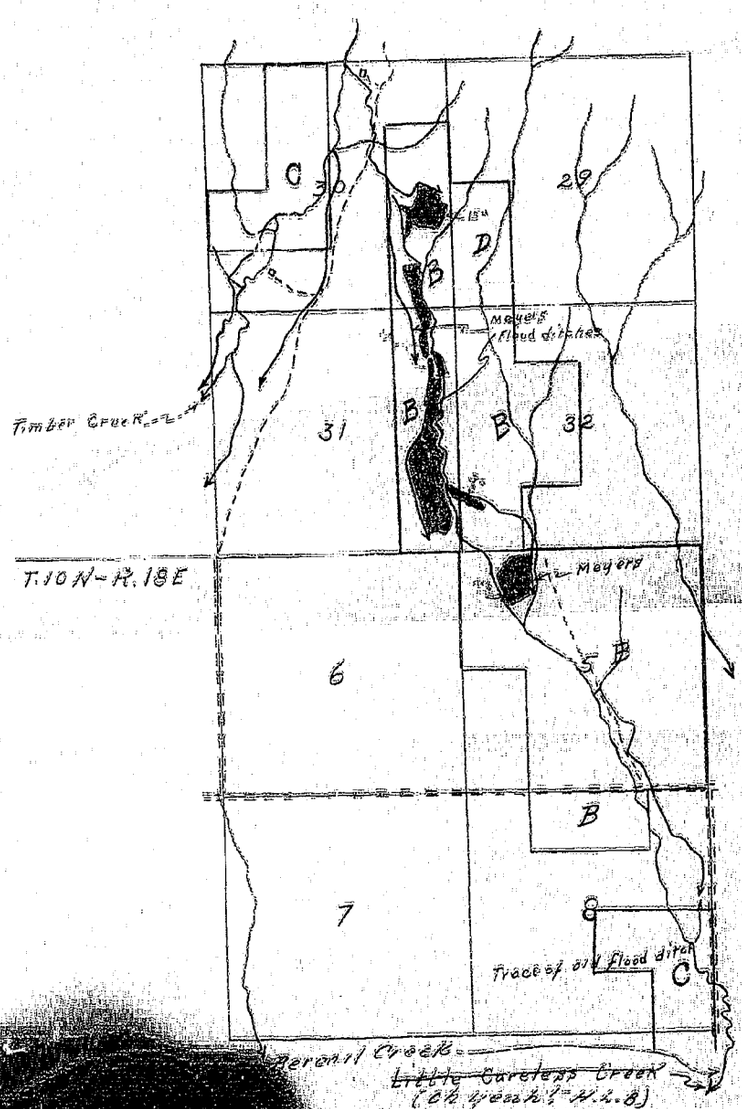

Form WR-B
Reporter 17262 1M-3-49

Twp. 11N. Rge. 18E
Twp. 10N Rge. 18E
Twp. Rge.

STATE OF MONTANA

State Engineer's Office

WATER RESOURCES SURV

FARM W

County Wheatland
Code No. 30B, 30C, 29D, 31B, 32B

Name of Land Owner Charles Meyers
Name of Operator Same
Legal Description W½SW¼, N
W½W½, SE¼NW¼, N

T11N Sec. 31,
W½W½, NW¼NE¼, N½SE¼,
T. 11N., Rge. 18E
Facilities

Code No. 30D, 30B, 30C, 31B, 32B - T11N R18E System Private Meyers Ranch Source of Water Timber Creek
Basin Musselshell River Present 30 Potential 0 Maximum 30 R F X P G S

Code No. 31B, 32B - T11N R18E System Private Meyers Ranch Source of Water West Bercail Creek
Basin Musselshell River Present 30 Potential 0 Maximum 30 R F X P G S

Code No. 32B - T10N R18E System Private Meyers Ranch Source of Water West Bercail Creek
Basin Musselshell River Present 15 Potential 0 Maximum 15 R F X P G S

Code No. System Source of Water
Basin Present Potential Maximum R F P G S

If under Ditch Company, Irrigation District, or Government Project, state the number of shares or inches, acre feet, as the case may be in said sysem

NOTE: R—Denotes Regular Irrigation. F—Flood Irrigation. P—Water diverted by means of pumping. G—Water diverted by gravity. S—Stored Water.

Information from J. E. Cook Date June 18, 1949

Form WR-A
Reporter 17362 1M 2-48

STATE OF MONTANA

State Engineer's Office

WATER RESOURCES SURVEY

WATER RIGHT DATA

County Musselshell
Code No. 30F, 30G, 29D, 31B, 32B

Name of Land Owner: Charles Meyers Address: Judith Gap, Montana

Name of Operator: Same Address:

Legal Description: N½SW¼, E½NW¼, SE¼NE¼, E½SE¼ Sec. 30, W½SW¼ Sec. 29, E½E½ Sec. 31, W½W½, SE¼NW¼, NE¼SW¼ Sec. 32, Twp. 11N., Rge. 18E; N½, SE¼, E½SW¼ Sec. 5, NE¼NW¼, N½NE¼, N½SE¼, SE¼SE¼ Sec. 8, Twp. 11N., Rge. 18E

1. Our records show that the following water rights were filed on the above described land:

Code	Name of Appropriator	Stream	Land Description	Date App.	Date Filed	Miner's Inches Filed On
	(See attached list)					

2. Are these filings in use: ..... Yes ..... No. Explain .....

3. Have any of the above filings or any part of them been sold: ..... Yes ..... No. If yes, give amount of inches sold and to whom transferred and from what original filing .....

4. I have the following water rights that the State Engineer's Office have not shown in the above list:

Name of Appropriator	Stream	Land Description	Date App.	Date Filed	Miner's Inches Filed On

5. In addition, I have an irrigation system on which no recorded filing was ever made.

Name of First User	Date of First Use	Stream	Place of Use

6. Do you buy supplemental water? ☐ Yes. ☐ No. If yes, from whom and how many inches, C.F.S., Acre Feet, as the case may be? .....

7. Give any other information that you think should be included for the protection of your water right .....

Information from ..... Date .....

Form Ap. 1—10M 8-45

STATE ENGINEERS OFFICE
Water Resources Survey

Notice of Appropriation

1. County Wheatland (Fergus) Book A-19- Page 75 Record WR 120

2. Name of Appropriator Troy R. Porter Address Oka

3. Date Appropriated May 1, 1891 Date Filed June 16, 1892

Amount Appropriated, Miners Inches 300 Cubic Feet per second

4. Name of Stream West Fork Careless Creek Tributary Basin

5. Point of Diversion Two ditches - one ditch taps water from stream at point on west bank about 40 rods in SW direction from NE corner of Sec. 28—11-18E. Other taps stream on east bank at point about 38 rods in SE direction from NE corner of Sec. 28.

Sec. Twp. Rge. Bank of Stream

6. Purpose Irrigation, etc.

7. Description of System Ditches 2' top, 12" bottom, 12" deep

8. Land Description of Intended Place of Use

NE¼NE¼ Sec. 28-11-18 - 80 A. - Union Bank & Trust Co. & Edna Brandborg, Helena, Mont.

NE¼ 33-11-18 - 80 A. -P.F. & John Reworts, Dixon, Ill.

9. Remarks (Pertaining to Use, etc.)

Decree

10. Case No. Date Amt. Decreed: M. I. C. F. S.

11. To Whom Decreed Address

12. Name of Ditch Maximum Capacity (C. F. S.)

13. Date of Priority Purpose

14. Land Description of Place of Use as Decreed

15. Remarks (Present Use Status, etc.)