Form A-1—Aug. 2-10

STATE ENGINEERS OFFICE
Water Resources Survey

Notice of Appropriation

1. County Wheatland Book A-19 Page 91 Record WR 520

2. Name of Appropriator Wm. R. Craig Address Gunton, Mont.

3. Date Appropriated Sept. 27, 1897 Date Filed Nov. 6, 1899

Amount Appropriated, Miners Inches 40, Cubic Feet per second

4. Name of Stream Springs on S½NW¼ and E½SW¼ Sec. 33-11-18E. Tributary Basin

5. Point of Diversion On S½NE, E½SE

Sec. 33 Twp. 11 Rge. 18 Bank of Stream Both

6. Purpose Irrigation and domestic use

7. Description of System 2 ditches 24 x 12"

8. Land Description of Intended Place of Use
S½NE¼, E½SE¼ Sec. 33-11-18 - 160 A. - Wm. & Jessie McDonald, 426 E. Carlin Ave Compton, Calif.

9. Remarks (Pertaining to Use, etc.)

Decree

10. Case No. Date Amt. Decreed: M. I. C. F. S.

11. To Whom Decreed Address

12. Name of Ditch Maximum Capacity (C. F. S.)

13. Date of Priority Purpose

14. Land Description of Place of Use as Decreed

15. Remarks (Present Use Status, etc.)

1 Form Ap. 1—10M 8-45

STATE ENGINEERS OFFICE
Water Resources Survey

Notice of Appropriation

D-36

1. County Wheatland Book ..... Page ..... Record .....
2. Name of Appropriator Troy E. Porter Address .....
3. Date Appropriated May 1, 1891 Date Filed .....
   Amount Appropriated, Miners Inches 300, Cubic Feet per second .....
4. Name of Stream Careless Creek Tributary Musselshell Basin of Careless Cr.
5. Point of Diversion Ditch which tapped the West Branch of Careless Cr. 40 rds. SW from NE corner
   Sec. 28 Twp. 11 Rge. 18 Bank of Stream West and East
6. Purpose Irrigation
7. Description of System A dam and two ditches
8. Land Description of Intended Place of Use
   (NW¼NW¼) Sec. 28-11-18
   (NE¼) 33-11-18
9. Remarks (Pertaining to Use, etc.) .....

Decree

10. Case No. 937 Date Mar. 12, 1925 Amt. Decreed: M. I. 300 C. F. S. .....
11. To Whom Decreed Wm. A. Scallis Address Miller, Idaho
12. Name of Ditch not given Maximum Capacity (C. F. S.) 300 in.
13. Date of Priority May 1, 1891 Purpose .....
14. Land Description of Place of Use as Decreed
    Same as above
15. Remarks (Present Use Status, etc.) .....

13

FORM F-1 • GAZETTE 1665-2M-1-47

Farm Checked

By

Area

Date

STATE OF MONTANA

STATE ENGINEER'S OFFICE

WATER RESOURCES SURVEY

Code No. 5B-8B-5C-17B

County Richland

T. 16N R. 58E Sec. 5-8 17

Photo No. 4A-03

Legal Land Owner Charles Meyers Address Wolf Pt Mont

Operator Address

Water is delivered by:

Federal Project Pres. Pot.

Ditch Company Pres. Pot.

Irrigation District Pres. Pot.

Private System Pres. Pot.

Totals

Flood Pump Reservoir Gravity

Size and Capacity, Pump, etc.

Original Appropriator, Company App. No.

Original Appropriator, Private App. No. 50 48-49-444-447

Is the system an extension of another system? Yes No

Is all land irrigated from one system? Yes No

(If No, show break down on map)

Source of Water

Acres Irrigated 19

Potential Acres Seeped

Explain

Condition of System

Adequate Supply Yes No

Explain

Topography

Information From

Remarks

FORM 2-1 - GAZETTE 1884-2M-1542

STATE OF MONTANA

STATE ENGINEER'S OFFICE

WATER RESOURCES SURVEY

Township 10N Range 18 E County Wheatland



Township..... Range.....

Form Checked

By D.P

Area Carelless

Date 9/9/48

FORM F-1 REPORTER IM 2-49 17380

STATE OF MONTANA

State Engineer's Office

WATER RESOURCES SURVEY

Code No. 36A, 25B-26C-35B

County Wheatland ~~Fergus~~

T. 11N R. 18E Sec.

Photo No. MA-6-182

Legal Land Owner O. Edmund, Pond Address Judith Gap

Operator Same Address

Water is delivered by:

Federal Project Pres. Pot.

Ditch Company Pres. Pot.

Irrigation District Pres. Pot.

Private System Pres. Pot.

Totals

Flood ✓ Pump Reservoir Gravity ✓

Size and Capacity, Pump, etc.

Original Appropriator, Company App. No.

Original Appropriator, Private App. No. 82-84-83-87-132-473-46 D-6-D7-423-Mr, 422 Mr, 424 Mr

Is the system an extension of another system? Yes X No

Is all land irrigated from one system? Yes X No

(If No, show break down on map)

Source of Water Carelessness Creek

Acres Irrigated 1949 0

Potential Acres 0 Seeped

Explain System out of use, short

Condition of System water supply

Adequate Supply Yes No X

Explain Creek

Topography Creek Bottom

Information From O. E. Pond

Remarks Has irrigated in top below

		26	C	B		25	
			B				
		35			A	34	

FORM F-1 x GAZETTE 1948 SM 1-47

Farm Checked

By Dave

Area

Date 9/8/48

STATE OF MONTANA

STATE ENGINEER'S OFFICE

WATER RESOURCES SURVEY

Code No. 2A-3B-10C-11B

County Wheatland

T. 10N R. 14E Sec. 1-2-3 10-11

Photo No. 6-183

Legal Land Owner Edward O. Bound Address Judith Gap R.D.

Operator Address

Water is delivered by:

Federal Project Pres. Pot.

Ditch Company Pres. Pot.

Irrigation District Pres. Pot.

Private System ✓ Pres. Pot.

Totals

Flood ✓ Pump Reservoir Gravity ✓

Size and Capacity, Pump, etc.

Original Appropriator, Company ~~D-1a-4-m~~ 31 App. No.

Original Appropriator, Private 80-316-131-530-106-108-107 App. No. 3/100 of 60 q ft

Is the system an extension of another system? Yes No 1/3 of Ditch #12

Is all land irrigated from one system? Yes No 2/3 of 13-14-15

(If No, show break down on map)

Source of Water Carlson Creek

Acres Irrigated 19 48

Potential Acres Seeped

Explain

Condition of System good

Adequate Supply Yes ✓ No

Explain

Topography Level Bottom

Information From Edward Bound

Remarks

See Attached Map

FORM 861 - GAZETTE 1944-2M-1-47

STATE OF MONTANA

STATE ENGINEER'S OFFICE

WATER RESOURCES SURVEY

Township 10 N. Range 18 E. County Wheatland

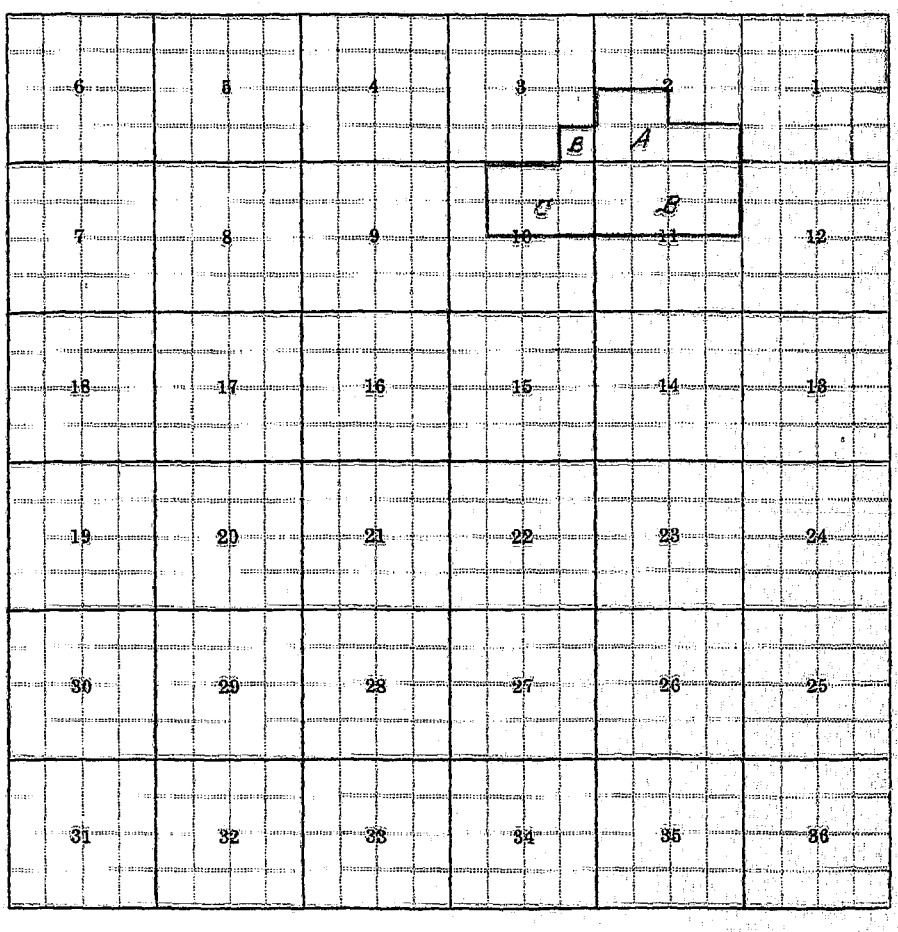

Township ..... Range .....

Form WR-B
Reporter 17362 1M-2-49

Twp. 11N Rge. 18E
Twp. 10N Rge. 18E
Twp. ____ Rge. ____

STATE OF MONTANA

State Engineer's Office

WATER RESOURCES SURVEY

FARM MAP

County Wheatland
Code No. 2A, 3B, 10D, 11H, 36A, 25B, 26C, 35B

Name of Land Owner: Edmund O. Found — Address: Judith Gap, Montana
Name of Operator: Same — Address: ____
Legal Description: S½NW¼, SW¼ Sec. 2, SW¼SW¼ Sec. 1, E½NW¼, NW¼ Sec. 10, NW Sec. 11, Twp. 10-18E.
E½E½ Sec. 36; W½NW¼, SW¼, W½SE¼ Sec. 25, NE¼NW¼ Sec. 35; All Sec. 36 in 11-18

TWP. 11N—Rge. 18 E

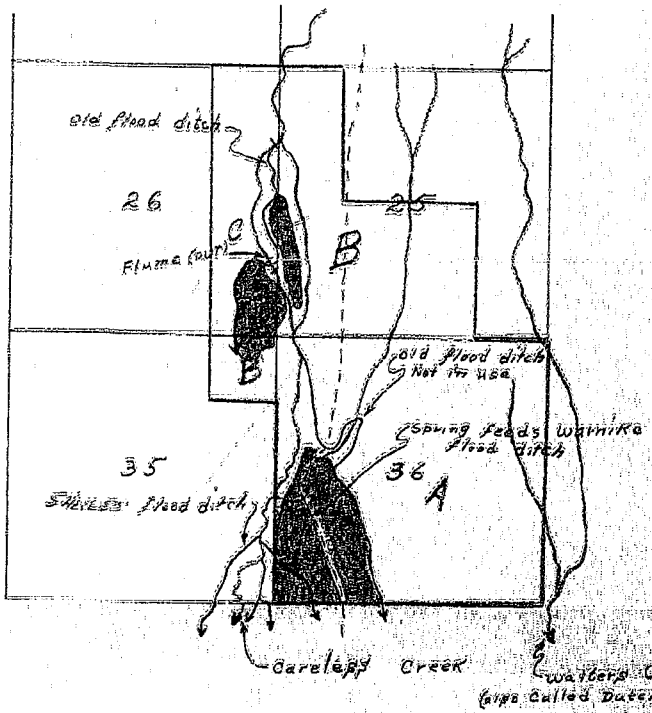

Basin ____ Present ____ Potential ____ Maximum ____

If under Ditch Company, Irrigation District, or Government Project, state the number of shares or inches, acre feet, as the case may be in said sysem ____

NOTE: R—Denotes Regular Irrigation. F—Flood Irrigation. P—Water diverted by means of pumping. G—Water diverted by gravity. S—Stored Water.

Information from [illegible] Date March 18, 1949

Form WR-B
Reporter 17302 1M-2-49

Twp. 11N Rge. 18E
Twp. 10N Rge. 18E
Twp. ____ Rge. ____

STATE OF MONTANA

State Engineer's Office

WATER RESOURCES SURVEY

FARM MAP

County Wheatland
Code No. 2A, 3B, 10C, 11B, 13B, 30A, 25D, 26C, 35B

Name of Land Owner: Edmund O. Pound — Address: Judith Gap, Montana
Name of Operator: Same — Address:
Legal Description: S½NE¼, SW¼ Sec. 2, SW¼SW¼ Sec. 3, E½NW¼, NE¼ Sec. 10, N½ Sec. 11, Twp. 10-18E.
E½E½ Sec. 26; W½W¼, SW¼, W½SE¼ Sec. 25, NE¼NW¼ Sec. 35; All Sec. 36 in 11-18

Irrigated Land — Non-Irrigated Land — Potential Land Under Existing Facilities

North

T. 10N-R. 18E

Code No. 2A, 3B, 10C, 11B System: Pumped from Musselshell River Source of Water: Careless Creek
Basin: Musselshell River Present: 98.0 Potential: 0.0 Maximum: 108.0 R ___ F X P ___ G ___ S ___

Code No. 25B, 26C, 35A, T10N-R18E System: Old Flood Ditches Source of Water: Careless Creek
Basin: Main Present: 0 Potential: 139.0 Maximum: 139.0 R ___ F X P ___ G X S ___

Code No. 36 T10N-R18E System: Silvius Flood Ditch Source of Water: Careless Creek
Basin: Main Present: 0 Potential: 21.0 Maximum: 21.0 R ___ F X P ___ G X S ___

Code No. ___ System ___ Source of Water ___
Basin ___ Present ___ Potential ___ Maximum ___ R ___ F ___ P ___ G ___ S ___

If under Ditch Company, Irrigation District, or Government Project, state the number of shares or inches, acre feet, as the case may be
In said sysem ___
NOTE: R—Denotes Regular Irrigation. F—Flood Irrigation. P—Water diverted by means of pumping. G—Water diverted by gravity. S—Stored Water.

Information from J. E. Cook Date June 18, 1948

Form WR-A
Reporter 17382 1M 2-49

STATE OF MONTANA

State Engineer's Office

WATER RESOURCES SURVEY

WATER RIGHT DATA

County Wheatland
Code No. 36A, 2A, 3B, 10C, 11B, 36A, 35B, 26C, 35B

Name of Land Owner Edmund G. Pound Address Judith Gap, Montana

Name of Operator Same Address

Legal Description (See Form WR-4)

1. Our records show that the following water rights were filed on the above described land:

Code	Name of Appropriator	Stream	Land Description	Date App.	Date Filed	Miner's Inches Filed On
	See attached list					

2. Are these filings in use: Yes No. Explain

3. Have any of the above filings or any part of them been sold: Yes No. If yes, give amount of inches sold and to whom transferred and from what original filing

4. I have the following water rights that the State Engineer's Office have not shown in the above list:

Name of Appropriator	Stream	Land Description	Date App.	Date Filed	Miner's Inches Filed On

5. In addition, I have an irrigation system on which no recorded filing was ever made.

Name of First User	Date of First Use	Stream	Place of Use

6. Do you buy supplemental water? ☐ Yes. ☐ No. If yes, from whom and how many inches, C.F.S., Acre Feet, as the case may be?

7. Give any other information that you think should be included for the protection of your water right

Information from Date

Code No.	Name	Stream	Description	Date Approp.	Date Filed	Miners Inches
46	W. Stranahan	Badger Spring Cr.	SW¼ Sec. 36 in 11-18	6-2-95	1-23-04	50
82	Mary E. Ewing	Careless Cr.	SW¼SW¼ Sec. 36, SE¼SE¼ Sec. 35 in 11-18	10-25-93	11-15-93	50
83	Mary E. Ewing	Careless Cr.	SW¼NE¼, E½SE¼ Sec. 36 in 11-18	5-20-91	11-15-93	
84	Mary E. Ewing	Careless Cr.	SW¼, S½NW¼ Sec. 36, SE¼SE¼ Sec. 35 in 11-18	4-1-90	11-15-93	20
87	Robert Fuchs	Careless Cr.	W½SW¼ Sec. 24, SE¼SE¼ Sec.23, W½NW¼ Sec. 25, E½NE¼,NE¼SE¼ Sec. 26 in ?	9-7-01	9-10-01	200
132	W. Stranahan	Careless Cr.	W½SW¼ Sec. 25, SE¼SE¼ Sec. 26, NE¼NE¼ Sec. 35 in 11-18	9-4-88	1-23-04	160
232	D. W. Aughenbaugh	Galloway Creek	Sec. 36 in 11-17	7-1-19	9-11-19	100
440	D. W. Aughenbaugh	Timber Creek	All Sec. 36 in 11-17	6-1-04	9-11-19	250
448	Chas. R. Donaldson	Timber Creek	Lots 2 & 3 Sec. 1 in 10-17; All Sec. 36 in 11-17	5-1-95	5-9-95	160
473	W. Stranahan	Wild Cat Cr.	W½SW¼ Sec.25, SE¼SE¼ Sec. 26, NE¼NE¼ Sec. 35 in 11-18	4-1-88	1-23-04	50
D-6	W. Stranahan	Careless Cr.	(Same as No. 473)	4-1-88	?	50
D-7	W. Stranahan	Careless Cr.	SE¼SE¼ Sec. 26 in 11-18	9-4-88	?	160
Meagher Co:						
422	Mary E. Bates	Trib. of Careless Cr.	SW¼,S½NW¼ Sec. 36, SE¼SE¼ Sec. 35 in 11-18	4-1-90	11-15-93	200
423	Mary Bates (Ewing)	Careless Cr.	SW¼SW¼ Sec. 36, SE¼SE¼ Sec. 35 in 11-18	10-25-93	11-15-93	50
424	Mary E. Bates	Trib. of Careless Creek	SW¼NE¼,E½SE¼ Sec. 36 in 11-18	11-13-93	11-15-93	50

Form Ap. 1—10M 8-45

STATE ENGINEERS OFFICE
Water Resources Survey

Notice of Appropriation

1. County Wheatland (Fergus) Book A-19 Page 109 Record WR 416
2. Name of Appropriator Willoughby Stranahan Address Halbert
3. Date Appropriated June 2, 1895 Date Filed Jan. 23, 1904

   Amount Appropriated, Miners Inches 50, Cubic Feet per second
4. Name of Stream Badger Spring Creek Tributary Basin
5. Point of Diversion Ditch taps water from stream at point on bank in SW¼

   Sec. 36 Twp. 11 Rge. 18 Bank of Stream West
6. Purpose Irrigation
7. Description of System Ditch 2½ x 18"
8. Land Description of Intended Place of Use

   SW¼ Sec. 36-11-18 - 160 A. - Union Central Life Ins. Co., 800 Roanoke Bldg., Minneapolis, Minn.
9. Remarks (Pertaining to Use, etc.)

Decree

10. Case No. Date Amt. Decreed: M. I. C. F. S.
11. To Whom Decreed Address
12. Name of Ditch Maximum Capacity (C. F. S.)
13. Date of Priority Purpose
14. Land Description of Place of Use as Decreed
15. Remarks (Present Use Status, etc.)

Form Ap. 1—10[illegible] 8-45

STATE ENGINEERS OFFICE
Water Resources Survey

Notice of Appropriation

82

1. County Wheatland (Fergus) Book A-19 Page 82 Record WR

2. Name of Appropriator Mary E. Ewing Address Halbert

3. Date Appropriated Oct. 25, 1893 Date Filed Nov. 15, 1893

Amount Appropriated, Miners Inches 50, Cubic Feet per second

4. Name of Stream Careless Creek Tributary Basin

5. Point of Diversion Diverts water from stream at point on east bank in SE¼SE¼

Sec. 35 Twp. Rge. Bank of Stream East

6. Purpose Agricultural and domestic

7. Description of System Ditch 36 x 7" in size

8. Land Description of Intended Place of Use

SW¼SW¼ Sec. 36-11-18 - 40 A. - Union Central Life Ins. Co.
SE¼SW¼ 35-11-18 - 40 A. - " " " " "
800 Roanoke Bldg., Minneapolis.

9. Remarks (Pertaining to Use, etc.)

Decree

10. Case No. Date Amt. Decreed: M. I. C. F. S.

11. To Whom Decreed Address

12. Name of Ditch Maximum Capacity (C. F. S.)

13. Date of Priority Purpose

14. Land Description of Place of Use as Decreed

15. Remarks (Present Use Status, etc.)

Form Ap. 1—10M 8-46

STATE ENGINEERS OFFICE
Water Resources Survey

Notice of Appropriation

1. County Wheatland (Fergus Book A-19 Page 84 Record WR

2. Name of Appropriator Mary E. Ewing Address Halbert

3. Date Appropriated May 20, 1891 Date Filed Nov. 15, 1893

Amount Appropriated, Miners Inches, Cubic Feet per second

4. Name of Stream Careless Creek Tributary Basin

5. Point of Diversion Diverts water at point upon its east bank in SW¼-NE¼, 3/4 mile in a southerly direction and on described land

Sec. 35 Twp. Rge. Bank of Stream east

6. Purpose Agricultural and domestic

7. Description of System Ditch 36 x 7" in size

8. Land Description of Intended Place of Use
S½NW¼, E½SE¼ Sec. 36-11-18 - 120 A. - State of Montana

9. Remarks (Pertaining to Use, etc.)

Decree

10. Case No. Date Amt. Decreed: M. I. C. F. S.

11. To Whom Decreed Address

12. Name of Ditch Maximum Capacity (C. F. S.)

13. Date of Priority Purpose

14. Land Description of Place of Use as Decreed

15. Remarks (Present Use Status, etc.)

Form Ap. 1—10-56 5-45

STATE ENGINEERS OFFICE
Water Resources Survey

Notice of Appropriation

84

1. County Wheatland(Fergus Book A-19 Page 85 Record WR

2. Name of Appropriator Mary E. Ewing Address Hallort

3. Date Appropriated April 1, 1890 Date Filed Nov. 15, 1893

Amount Appropriated, Miners Inches 20, Cubic Feet per second

4. Name of Stream Careless Creek Tributary Basin

5. Point of Diversion Diverts water from stream at point on east bank NW¼NW¼

Sec. 36 Twp. 11 Rge. 18 Bank of Stream East

6. Purpose Agricultural and domestic

7. Description of System Ditch 48 x 24" in size

8. Land Description of Intended Place of Use

SW¼, S½NW¼ Sec. 36-11-18 - 120 A. - Union Central Life Ins. Co.
SW¼SW¼ 36-11-18 - 40 A. - " " " " "
800 Roanoke Bldg., Minneapolis

9. Remarks (Pertaining to Use, etc.)

Decree

10. Case No. Date Amt. Decreed: M. I. C. F. S.

11. To Whom Decreed Address

12. Name of Ditch Maximum Capacity (C. F. S.)

13. Date of Priority Purpose

14. Land Description of Place of Use as Decreed

15. Remarks (Present Use Status, etc.)

1 Form Ap. 1—10'' 8-45

STATE ENGINEERS OFFICE
Water Resources Survey

Notice of Appropriation

1. County Wheatland (Fergus Book A-19 Page 93 Record WR 87
2. Name of Appropriator Robert Fuchs Address Lennon
3. Date Appropriated Sept. 7, 1901 Date Filed Sept. 10, 1901
   Amount Appropriated, Miners Inches 200, Cubic Feet per second 33
4. Name of Stream Careless Creek Tributary Basin
5. Point of Diversion Diverts water at point near center of the SE¼NW¼
   Sec. 24 Twp. Rge. Bank of Stream Both
6. Purpose Irrigating and other
7. Description of System Ditch 30 x 18" in size
8. Land Description of Intended Place of Use
   W½NW¼ Sec. 24
   SE¼SE¼ Sec. 23
   W½NW¼ Sec. 25
   E½NE¼, NE¼SE¼ 26 - 7 - 18
9. Remarks (Pertaining to Use, etc.)

Decree

10. Case No. Date Amt. Decreed: M. I. C. F. S.
11. To Whom Decreed Address
12. Name of Ditch Maximum Capacity (C. F. S.)
13. Date of Priority Purpose
14. Land Description of Place of Use as Decreed
15. Remarks (Present Use Status, etc.)

1 Form Ap. 1—10' 8-45

STATE ENGINEERS OFFICE
Water Resources Survey

Notice of Appropriation

1. County Wheatland-Fergus Book A-19 Page 113 Record MR 132
2. Name of Appropriator Willoughby Stranahan Address Halbert
3. Date Appropriated Sept. 4, 1888 Date Filed Jan. 23, 1904
   Amount Appropriated, Miners Inches 160, Cubic Feet per second
4. Name of Stream Careless Creek Tributary Basin
5. Point of Diversion Ditch taps water from stream at point on bank in SW¼NW¼
   Sec. 26 Twp. 11 Rge. 18 Bank of Stream East
6. Purpose Irrigation
7. Description of System Ditch 4½ x 18"
8. Land Description of Intended Place of Use
   W½W½ Sec. 25-11-18 - 40 A. - Union Central Life Ins. Co., Minneapolis.
   SW¼SW¼ Sec. 26-11-18 - 40 A. - " " " " " " "
   NW¼NW¼ Sec. 35-11-18 - 40 A. - " " " " " " "
   800 Roanoke Bldg.
9. Remarks (Pertaining to Use, etc.)

Decree

10. Case No. Date Amt. Decreed: M. I. C. F. S.
11. To Whom Decreed Address
12. Name of Ditch Maximum Capacity (C. F. S.)
13. Date of Priority Purpose
14. Land Description of Place of Use as Decreed
15. Remarks (Present Use Status, etc.)

1 Form Ap. 1—10[illegible] 8-46

STATE ENGINEERS OFFICE
Water Resources Survey

Notice of Appropriation

1. County Wheatland Book 15 Page 29-30 Record WR 22 2

2. Name of Appropriator D. W. Aughenbaugh Address Living Springs

3. Date Appropriated July 1, 1919 Date Filed Sept. 11, 1919

Amount Appropriated, Miners Inches 100 Cubic Feet per second

4. Name of Stream Galloway Creek Tributary Basin

5. Point of Diversion Ditch diverts water from stream at point on bank, runs SE over and upon said land

Sec. 36 Twp. 11 Rge. 17 Bank of Stream Right

6. Purpose Irrigating and other

7. Description of System Ditch 24 x 24"

8. Land Description of Intended Place of Use

Sec. 36-11-17 - 640 A. - State of Montana

9. Remarks (Pertaining to Use, etc.)

Decree

10. Case No. Date Amt. Decreed: M. I. C. F. S.

11. To Whom Decreed Address

12. Name of Ditch Maximum Capacity (C. F. S.)

13. Date of Priority Purpose

14. Land Description of Place of Use as Decreed

15. Remarks (Present Use Status, etc.)

Form AD. 1—1955 5-45

STATE ENGINEERS OFFICE
Water Resources Survey

Notice of Appropriation

1. County Wheatland Book 16 Page 30, 31 Record WR 440
2. Name of Appropriator D. W. Aughenbaugh Address Living Springs, Mont.
3. Date Appropriated June 1, 1904 Date Filed Sept. 11, 1919
   Amount Appropriated, Miners Inches 250, Cubic Feet per second
4. Name of Stream Timber Creek Tributary Basin
5. Point of Diversion Water diverts from stream at point near NW corner of section, runs SW direction upon
   Sec. 36 Twp. 26 Rge. 11 Bank of Stream North
6. Purpose Irrigation and other general purposes
7. Description: System Ditch 4½ miles
8. Land Description of Intended Place of Use
   All Sec. 36-11-17 - 640 A. - State of Montana
9. Remarks (Pertaining to Use, etc.)

Decree

10. Case No. Date Amt. Decreed: M. I. C. F. S.
11. To Whom Decreed Address
12. Name of Ditch Maximum Capacity (C. F. S.)
13. Date of Priority Purpose
14. Land Description of Place of Use as Decreed
15. Remarks (Present Use Status, etc.)

Form Ap. 1—10M 8-45

STATE ENGINEERS OFFICE
Water Resources Survey

Notice of Appropriation

1. County Wheatland-Meagh Book A-7 Page 191 Record WR

2. Name of Appropriator Chas. R. Donaldson Address Harlowtown

3. Date Appropriated May 1, 1895 Date Filed May 9, 1895

Amount Appropriated, Miners Inches 160, Cubic Feet per second

4. Name of Stream Timber Creek Tributary Basin

5. Point of Diversion 1/4 mile above said tract of land

Sec. 36 Twp. 11 Rge. 17 Bank of Stream Left

6. Purpose Irrigating and other

7. Description of System Ditch

8. Land Description of Intended Place of Use

Lots 2 & 3 Sec. 1-10-17 - 80 A. - Vermont Loan & Trust Co., Spokane, Wash.
36-11-17 - 640 A. - State of Montana

9. Remarks (Pertaining to Use, etc.)

Decree

10. Case No. Date Amt. Decreed: M. I. C. F. S.

11. To Whom Decreed Address

12. Name of Ditch Maximum Capacity (C. F. S.)

13. Date of Priority Purpose

14. Land Description of Place of Use as Decreed

15. Remarks (Present Use Status, etc.)

Form Ap. 1—10 8-45

STATE ENGINEERS OFFICE
Water Resources Survey

Notice of Appropriation

1. County Wheatland (Fergus) Book A-19 Page 111 Record WR 473
2. Name of Appropriator Willoughby Stranahan Address Helbert, Montana
3. Date Appropriated April 1, 1888 Date Filed Jan. 23, 1904

   Amount Appropriated, Miners Inches 50, Cubic Feet per second
4. Name of Stream Wild Cat Tributary Basin
5. Point of Diversion Ditch taps water from stream at point on bank in SW¼NW¼

   Sec. 35 Twp. 11 Rge. 18 Bank of Stream West
6. Purpose Irrigation
7. Description of System Ditch 24 x 18"
8. Land Description of Intended Place of Use ?

   W½SW¼ Sec. 35-11-18 - 40 A. - Union Central Life Ins. Co., Minneapolis.
   SE¼SE¼ Sec. 26-11-18 - 40 A. - " " " " " "
   NE¼NW¼ 35-11-18 - 40 A. - " " " " " "
9. Remarks (Pertaining to Use, etc.)

Decree

10. Case No. Date Amt. Decreed: M. I. C. F. S.
11. To Whom Decreed Address
12. Name of Ditch Maximum Capacity (C. F. S.)
13. Date of Priority Purpose
14. Land Description of Place of Use as Decreed
15. Remarks (Present Use Status, etc.)

Form Ap. 1—10[illegible] 8-45

STATE ENGINEERS OFFICE
Water Resources Survey

Notice of Appropriation

D-4

1. County (Westland (Meagh) Book..... Page..... Record.....
2. Name of Appropriator.....Willoughby Stranahan..... Address.....
3. Date Appropriated.....April 1, 1888..... Date Filed.....

   Amount Appropriated, Miners Inches.....50....., Cubic Feet per second.....
4. Name of Stream....Careless Creek..... Tributary....Musselshell..... Basin....Careless Cr.
5. Point of Diversion.....Ditch tapping Careless Creek on the West Bank in (SW¼NW¼)

   Sec....25..... Twp.....11..... Rge.....18..... Bank of Stream.....West
6. Purpose ....Irrigation
7. Description of System ....Ditch, dam, headgate
8. Land Description of Intended Place of Use.....

   (W½SW¼) Sec. 25-11-18

   (SE¼SE¼) 26-11-18

   (NE¼NE¼) 35-11-18
9. Remarks (Pertaining to Use, etc.)

Decree

10. Case No.....227..... Date.....Mar. 12, 1925 Amt. Decreed: M. I.....50..... C. F. S.....
11. To Whom Decreed ....John Francis & Chas. Burke..... Address.....
12. Name of Ditch..... Maximum Capacity (C. F. S.)....50 in.....
13. Date of Priority ....April 1, 1888..... Purpose....Irrigation.....
14. Land Description of Place of Use as Decreed.....

    Same as above
15. Remarks (Present Use Status, etc.)

1 Form Ap. 1—10⁵ 8-45

STATE ENGINEERS OFFICE
Water Resources Survey

Notice of Appropriation

1. County..... Book..... Page..... Record..... 27
2. Name of Appropriator Willoughby Strannahan Address.....
3. Date Appropriated Sept. 4, 1888 Date Filed.....
   Amount Appropriated, Miners Inches 160, Cubic Feet per second.....
4. Name of Stream Careless Creek Tributary Musselshell Basin Careless Cr.
5. Point of Diversion Ditch tapping Careless Creek on the East Bank, SE¼NE¼
   Sec. 26 Twp. 11 Rge. 18 Bank of Stream East
6. Purpose Irrigation
7. Description of System
8. Land Description of Intended Place of Use
   (NW¼SE¼) Sec. 26-11-18
9. Remarks (Pertaining to Use, etc.)

Decree

10. Case No. 997 Date Mar. 12, 1925 Amt. Decreed: M. I. 160 C. F. S.
11. To Whom Decreed John Francis & Chas. Burke Address
12. Name of Ditch Maximum Capacity (C. F. S.) 160 in.
13. Date of Priority Sept. 4, 1888 Purpose Irrigation
14. Land Description of Place of Use as Decreed
    (W½SW¼) Sec. 25-11-18
    (SE¼) 26-11-18
    (NE¼NE¼) 35-11-18
15. Remarks (Present Use Status, etc.)

FORM E-1 : GAZETTE 1000-2M-1-57

28C-27D-26D

Farm Checked

By Owen

Area Carless Cr.

Date 9/2/48

STATE OF MONTANA

STATE ENGINEER'S OFFICE

WATER RESOURCES SURVEY

Code No. 34D

County Whitehead

T. 11N R. 18E Sec. 27

Photo No. C-182

Legal Land Owner Lewis Ross Address Judith Gap

Operator C.P. Shaw - Union Bank & Trust Co. (as owner) Address Helena

Water is delivered by:

Federal Project ____ Pres. ____ Pot. ____

Ditch Company ____ Pres. ____ Pot. ____

Irrigation District ____ Pres. ____ Pot. ____

Private System ✓ Pres. 6 Pot. ____

Totals ____

Flood ____ Pump ____ Reservoir ____ Gravity ✓

Size and Capacity, Pump, etc. ____

Original Appropriator, Company ____ App. No. 138-435-D35

Original Appropriator, Private ____ App. No. D-37-118-136-D-32 D-11-D31-

Is the system an extension of another system? Yes ____ No ____

Is all land irrigated from one system? Yes ____ No ____

(If No, show break down on map)

Source of Water Spring on Carless Creek

Acres Irrigated 1948 0

Potential Acres ____ Seeped ____

Explain ____

Condition of System ____

Adequate Supply ____ Yes ____ No ✓

Explain No water

Topography ____

Information From Mrs. Ross

Remarks ____

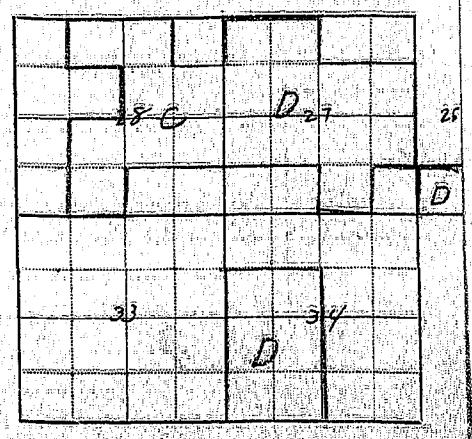

Form WR-B
Reporter 17363 1M-2-19

Twp. 11N Rge. 18E
Twp. Rge.
Twp. Rge.

STATE OF MONTANA

State Engineer's Office

WATER RESOURCES SURVEY

FARM MAP

County Wheatland
Code No. 28C, 27D, 26D, 34D

Name of Land Owner Lewis Ross Address Judith Gap, Montana
Name of Operator Same Address
Legal Description W½NW¼, NW¼NW¼, S½NW¼, N½SW¼ Sec. 28, NW¼, N½SW¼, S½NW¼, W½SE¼, SW¼SE¼ Sec. 27, SW¼SW¼ Sec. 26, S½NW¼, SW¼ Sec. 34 in Twp. 11N., Rge. 18E

Irrigated Land — Non-Irrigated Land — Potential Land Under Existing Facilities

North

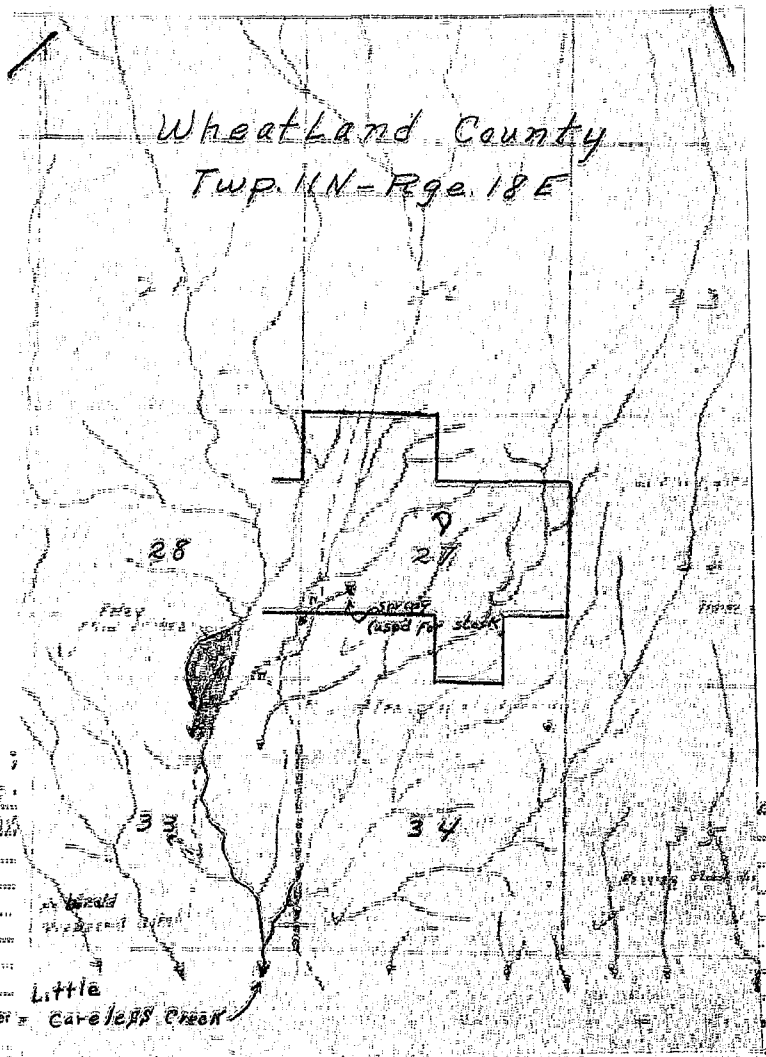

Code No. ... Basin ... ...ring (unnamed) ... F. P. G. S.
Code No. ... Basin ... F. P. G. S.
Code No. ... Basin ... F. P. G. S.
Code No. ... Basin ... F. P. G. S.
Code No. ... Basin ... F. P. G. S.
If under ... feet, as the case may be
in said system.
NOTE: ... irrigation. P—Water diverted by means of pumping. G—Water diverted by gravity.
S—Stored Water.

Information from ... Date June 18, 1909

County Wheatland
Twp. 8C, 27D,
Twp.
Twp.
Name o
Name o
Legal De
Sec. 2
SW¼SW¼
ing Facilities

T. 11N - R. 18E

Code No. 222 System Private (stock water) Source of Water Spring (unnamed)
Basin Musselshell River Present 0 Potential 0 Maximum 0 R F P G S
Code No. System Source of Water
Basin Present Potential Maximum R F P G S
Code No. System Source of Water
Basin Present Potential Maximum R F P G S
Code No. System Source of Water
Basin Present Potential Maximum R F P G S

If under Ditch Company, Irrigation District, or Government Project, state the number of shares or inches, acre feet, as the case may be in said system.

NOTE: R—Denotes Regular Irrigation. F—Flood Irrigation. P—Water diverted by means of pumping. G—Water diverted by gravity. S—Stored Water.

Information from [illegible] Date [illegible] 15, 1949

Form WR-A
Reporter 17382 1M 3-49

STATE OF MONTANA

State Engineer's Office

WATER RESOURCES SURVEY

WATER RIGHT DATA

County Wheatland
Code No. 25C, 25D, 26D, 34D

Name of Land Owner Lewis Ross Address Judith Gap, Montana

Name of Operator Same Address

Legal Description NW¼NW¼, N½NW¼, S½NW¼, N½SW¼, E½SW¼ Sec. 28, NW¼, N½SW¼, S½NW¼, N½SE¼, SW¼SE¼ Sec. 27, SW¼SW¼ Sec. 26, S½NW¼, SW¼ Sec. 34 in Twp. 11N., Rge. 18E

1. Our records show that the following water rights were filed on the above described land:

Code	Name of Appropriator	Stream	Land Description	Date App.	Date Filed	Miner's Inches Filed On
	(See Attached Sheet)					

2. Are these filings in use: ..... Yes ..... No. Explain .....

3. Have any of the above filings or any part of them been sold: ..... Yes ..... No. If yes, give amount of inches sold and to whom transferred and from what original filing .....

4. I have the following water rights that the State Engineer's Office have not shown in the above list:

Name of Appropriator	Stream	Land Description	Date App.	Date Filed	Miner's Inches Filed On

5. In addition, I have an irrigation system on which no recorded filing was ever made.

Name of First User	Date of First Use	Stream	Place of Use

6. Do you buy supplemental water? ☐ Yes. ☐ No. If yes, from whom and how many inches, C.F.S., Acre Feet, as the case may be? .....

7. Give any other information that you think should be included for the protection of your water right .....

Information from ..... Date .....

Code	Name	Stream	Land Description	Date Approp.	Date Filed	Miners Inches
118	Mrs. Ella Porter	West Fork Careless Cr.	S½SW¼ Sec. 27, W½NW¼, NE¼NW¼, NW¼SW¼ Sec. 34 in 11-18	5-1-99	7-10-01	200
136	Josephine Weber	West Fork Careless Cr.	S½NW¼, N½SW¼ Sec. 34 in 11-18	5-8-08	1-4-12	200
138	Nicholas Weber	Careless Cr.	W½NW¼, W½SW¼ Sec. 27 in 11-18	6-4-91	6-6-93	200
435	Nicholas Weber	Certain spring Creek	W½NW¼, W½SW¼ Sec. 27 in 11-18	5-6-93	6-6-93	150
D-11	Edward Fuchs	Careless Creek	S½SW¼ Sec. 27, W½NW¼, NE¼NW¼ NW¼SW¼ Sec. 34 in 11-18	5-1-99		200
D-31	Wm. C. Qualls	Careless Creek	S½NW¼, N½SW¼ Sec. 34-11-18	5-8-08		200
D-32	Wm. C. Qualls	~~[illegible]~~ Careless Creek	S½SW¼ Sec. 27, W½NW¼, NW¼NE¼ NW¼SW¼ Sec. 34 in 11-18	5-1-99		200
D-35	Wm. C. Qualls	Careless Creek	W½NW¼, W½SW¼ Sec. 27-11-18	5-6-93		150
D-37	Wm. C. Qualls	Careless Creek	W½NW¼, W½SW¼ Sec. 27-11-18	6-4-91		200

Form Ap. 1—10M 8-45

STATE ENGINEERS OFFICE
Water Resources Survey

Notice of Appropriation

1. County Whitetland(Fergus) Book A-13 Page 92 Record WR 118

2. Name of Appropriator Mrs. Ella Porter Address Gunton

3. Date Appropriated May 1, 1899 Date Filed July 10, 1901

Amount Appropriated, Miners Inches 200, Cubic Feet per second

4. Name of Stream West Fork Careless Cr. Spring Cr. W. of Careless Tributary Basin

5. Point of Diversion Ditch taps stream at point on banks. Onwest bank of West Careless Creek near center of NE¼NE¼ Sec. 28, on both banks of Spring Creek near center of Sec. 27, 28 Twp. 11 Rge. 18 Bank of Stream NW¼SE¼ Sec. 27, T. 11, R. 18.

6. Purpose Irrigation

7. Description of System Ditches 30x8x12 inches in size

8. Land Description of Intended Place of Use

S½SE¼ Sec. 27-11-18 - 80 A. - R.F. & John Reweria, Dixon, Ill

W½NW¼, NE¼NW¼ 34-11-18 -120 A. - " " " " " "

NW¼SW¼ 34-11-18 - 40 A. - Union Bank & Trust Co., Helena, Mont.

Desert Land Entry #864 & 889 Edna Brandberg

9. Remarks (Pertaining to Use, etc.)

Decree

10. Case No. Date Amt. Decreed: M. I. C. F. S.

11. To Whom Decreed Address

12. Name of Ditch Maximum Capacity (C. F. S.)

13. Date of Priority Purpose

14. Land Description of Place of Use as Decreed

15. Remarks (Present Use Status, etc.)

Form Ap. 1—10M 8-45

STATE ENGINEERS OFFICE
Water Resources Survey

Notice of Appropriation

1. County Wheatland (Meagh. Book A-7 Page 439 Record WR 134
2. Name of Appropriator Josephine Weber Address Harlowtown
3. Date Appropriated Mar. 8, 1908 Date Filed Jan. 4, 1912
   Amount Appropriated, Miners Inches 200, Cubic Feet per second
4. Name of Stream West Fk. Careless Cr. Tributary Basin
5. Point of Diversion Ditch leaves stream at point near center of west line of
   Sec. 27 Twp. 11 Rge. 18 Bank of Stream East
6. Purpose Irrigation
7. Description of System Ditch 36 x 16"
8. Land Description of Intended Place of Use
   S½NE¼, N½SE¼ Sec. 34-11-18 - 160 A. - Union Bank & Trust Co. & Edna Brandborg, Helena, Mont.
9. Remarks (Pertaining to Use, etc.)

Decree

10. Case No. Date Amt. Decreed: M. I. C. F. S.
11. To Whom Decreed Address
12. Name of Ditch Maximum Capacity (C. F. S.)
13. Date of Priority Purpose
14. Land Description of Place of Use as Decreed
15. Remarks (Present Use Status, etc.)

Form Ap. 1—10M 9-45

STATE ENGINEERS OFFICE
Water Resources Survey

Notice of Appropriation

1. County Wheatland-Fergus Book A-19 Page 79 Record WR 154

2. Name of Appropriator Nicholas Weber Address Halbert

3. Date Appropriated June 4, 1891 Date Filed June 6, 1893

Amount Appropriated, Miners Inches 200 Cubic Feet per second

4. Name of Stream Careless Creek Tributary Basin

5. Point of Diversion Ditch taps stream at point near NE corner of NW¼NW¼

Sec. 27 Twp. 11 Rge. 18 Bank of Stream East

6. Purpose Irrigating

7. Description of System Ditch 24 x 12"

8. Land Description of Intended Place of Use
W½NW¼, W½SW¼ Sec. 27-11-18 - 160 A. - Union Bank & Trust Co. & Edna Brandborg Helena, Mont.
R.T. & John Reverts, Dixon, Ill. 40A.

9. Remarks (Pertaining to Use, etc.)

Decree

10. Case No. Date Amt. Decreed: M. I. C. F. S.

11. To Whom Decreed Address

12. Name of Ditch Maximum Capacity (C. F. S.)

13. Date of Priority Purpose

14. Land Description of Place of Use as Decreed

15. Remarks (Present Use Status, etc.)

Form Ap. 1—10M 8-45

STATE ENGINEERS OFFICE
Water Resources Survey

Notice of Appropriation

1. County Wheatland-Fergus Book A-19 Page 78 Record NR
2. Name of Appropriator Nicholas Weber Address Halbert
3. Date Appropriated May 6, 1893 Date Filed June 6, 1893
   Amount Appropriated, Miners Inches 150, Cubic Feet per second
4. Name of Stream Certain Spg. Creek Tributary Basin
5. Point of Diversion Ditch taps stream at point near NE corner of SW¼NW¼
   Sec. 27 Twp. 11 Rge. 18 Bank of Stream East
6. Purpose Irrigating, etc.
7. Description of System Ditch 24 x 12"
8. Land Description of Intended Place of Use
   W½NW¼, W½SW¼ Sec. 27-11-18 - 160 A. - Union Bank & Trust Co. & Edna Brandborg, Helena, Mont.
   R.F. & John Rewerts, Dixon, Ill. 40 A.
9. Remarks (Pertaining to Use, etc.)

Decree

10. Case No. Date Amt. Decreed: M. I. C. F. S.
11. To Whom Decreed Address
12. Name of Ditch Maximum Capacity (C. F. S.)
13. Date of Priority Purpose
14. Land Description of Place of Use as Decreed
15. Remarks (Present Use Status, etc.)

Form Ad. 1—10M 8-45

STATE ENGINEERS OFFICE
Water Resources Survey

Notice of Appropriation

1. County Wheatland (Meagh) Book ..... Page ..... Record D-11

2. Name of Appropriator Luella M. Porter Address .....

3. Date Appropriated May 1, 1899 Date Filed .....

Amount Appropriated, Miners Inches 200, Cubic Feet per second .....

4. Name of Stream Careless Creek Tributary Musselshell Basin of West Fork

5. Point of Diversion Ditch tapping West Fork of Careless Cr. on east bank near center of (NW¼NW¼)

Sec. 27 Twp. 11 Rge. 18 Bank of Stream east

6. Purpose Irrigation

7. Description of System Ditch, dam and headgate

8. Land Description of Intended Place of Use

(S½SW¼) Sec. 27-11-18 - 60 A. - R. F. & John Reverts

(W½NW¼)(NE¼NW¼)(NW¼SW¼) 34-11-18 R. F. & John Reverts

Union Bank & Trust Co. & Edna Brandborg, Helena

9. Remarks (Pertaining to Use, etc.)

Decree

10. Case No. 997 Date Mar. 12, 1925 Amt. Decreed: M. I. 200 C. F. S. .....

11. To Whom Decreed Edward Fuchs Address Bercail, Mont.

12. Name of Ditch ..... Maximum Capacity (C. F. S.) 200 in.

13. Date of Priority May 1, 1899 Purpose Irrigation

14. Land Description of Place of Use as Decreed

Same as above

15. Remarks (Present Use Status, etc.) An equal right with the defendant Wm. C. Qualls

Form Ap. 1—10M 8-45

STATE ENGINEERS OFFICE
Water Resources Survey

Notice of Appropriation

1. County Wheatland (Meagh) Book ..... Page ..... Record D-31

2. Name of Appropriator Josephine Webber ..... Address .....

3. Date Appropriated May 8, 1908 ..... Date Filed .....

Amount Appropriated, Miners Inches 200 ....., Cubic Feet per second .....

4. Name of Stream Careless Creek ..... Tributary Musselshell ..... Basin .....

5. Point of Diversion Ditch tapping the West Branch of Careless Cr. near center of the West line

Sec. 27 ..... Twp. 11 ..... Rge. 18 ..... Bank of Stream East .....

6. Purpose Irrigation

7. Description of System Dam and ditch

8. Land Description of Intended Place of Use
(S½ NW¼)(NW¼) Sec. 34-11-18 - Union Bank & Trust Co. & Edna Brandberg, Helena.

9. Remarks (Pertaining to Use, etc.) .....

Decree

10. Case No. 597 ..... Date Mar. 12, 1925 Amt. Decreed: M. I. 200 ..... C. F. S. .....

11. To Whom Decreed Wm. C. Quaile ..... Address Mullan, Idaho .....

12. Name of Ditch not given ..... Maximum Capacity (C. F. S.) 200 .....

13. Date of Priority May 8, 1908 ..... Purpose Irrigation .....

14. Land Description of Place of Use as Decreed
(SW¼)(NW¼) Sec. 34-11-18

15. Remarks (Present Use Status, etc.) .....

Form Ap. 1—10M 8-45

STATE ENGINEERS OFFICE
Water Resources Survey

Notice of Appropriation

1. County Wheatland (Meagh) Book ..... Page ..... Record 0-32

2. Name of Appropriator Ella Porter Address .....

3. Date Appropriated May 1, 1899 Date Filed .....

Amount Appropriated, Miners Inches 200 Cubic Feet per second .....

4. Name of Stream Careless Creek Tributary ..... Basin .....

5. Point of Diversion Ditch tapping ~~xxx~~ West Branch of Careless Cr. center of (NE¼NE¼) of

Sec. 28 Twp. ..... Rge. ..... Bank of Stream East

6. Purpose Irrigation

7. Description of System Dam and ditch

8. Land Description of Intended Place of Use
(S½SW¼) Sec. 27-11-18
(W½NW¼)(NW¼NE¼) &
(NW¼SW¼) 34-11-18

9. Remarks (Pertaining to Use, etc.) .....

Decree

10. Case No. 997 Date Mar. 12, 1925 Amt. Decreed: M. I. 200 C. F. S. .....

11. To Whom Decreed Wm. C. Qualls Address Mullen, Idaho

12. Name of Ditch ..... Maximum Capacity (C. F. S.) 200

13. Date of Priority May 1, 1899 Purpose .....

14. Land Description of Place of Use as Decreed
Same as above

15. Remarks (Present Use Status, etc.) 24th Priority decreed jointly to W. C. Qualls and Edward Fuchs

Form Ap. 1—10M 8-45

STATE ENGINEERS OFFICE
Water Resources Survey

Notice of Appropriation

1. County..... Book..... Page..... Record..... D-35

2. Name of Appropriator Nicholas Webber Address Harlowton, Mont.

3. Date Appropriated May 6, 1893 Date Filed.....

Amount Appropriated, Miners Inches 150, Cubic Feet per second.....

4. Name of Stream Careless Creek Tributary..... Basin.....

5. Point of Diversion Ditch tapping Spring Creek, a tributary of Careless Cr., near ~~center~~ NE corner of (SW¼NW¼)

Sec. 27 Twp. 11 Rge. 18 Bank of Stream East

6. Purpose Irrigation

7. Description of System Dam and ditch

8. Land Description of Intended Place of Use

(W½NW¼)(W½SW¼) Sec. 27-11-18

9. Remarks (Pertaining to Use, etc.)

Decree

10. Case No. 997 Date Mar. 12, 1925 Amt. Decreed: M. I. 150 C. F. S.

11. To Whom Decreed Wm. C. Quells Address Mullen, Idaho

12. Name of Ditch..... Maximum Capacity (C. F. S.) 150 in.

13. Date of Priority May 6, 1893 Purpose Irrigation

14. Land Description of Place of Use as Decreed

(W½NW¼)(W½SW¼) Sec. 27-11N-18E

15. Remarks (Present Use Status, etc.)

Form Ad. 1—10M 8-45

STATE ENGINEERS OFFICE
Water Resources Survey

Notice of Appropriation

D-37

1. County Wheatland (Meagh) Book ..... Page ..... Record .....
2. Name of Appropriator Nicholas Hebber Address Harlowton, Mont.
3. Date Appropriated June 4, 1891 Date Filed .....

   Amount Appropriated, Miners Inches 200, Cubic Feet per second .....
4. Name of Stream Careless Creek Tributary Mshl. Basin .....
5. Point of Diversion Ditch which tapped the West Branch of Creek near NE corner of (NW¼NW¼)

   Sec. 27 Twp. 11 Rge. 18 Bank of Stream East
6. Purpose Irrigation
7. Description of System Dam and ditch
8. Land Description of Intended Place of Use

   (W½W½)(W½W½) Sec. 27-11-18
9. Remarks (Pertaining to Use, etc.) .....

Decree

10. Case No. 997 Date Mar. 12, 1925 Amt. Decreed: M. I. 200 C. F. S. .....
11. To Whom Decreed Wm. G. Qualls Address Mullan, Idaho
12. Name of Ditch not given Maximum Capacity (C. F. S.) 200 in.
13. Date of Priority June 4, 1891 Purpose .....
14. Land Description of Place of Use as Decreed

    (W½W½)(W½W½) Sec. 27-11-18
15. Remarks (Present Use Status, etc.) .....

Form Checked

By D.P.

Area Careless

Date 9/9/48

FORM F-1 REPORTER IM 3-49 17360

STATE OF MONTANA

State Engineer's Office

WATER RESOURCES SURVEY

Code No. 35C

County ~~Bo~~ Wheatland

T. 11N R. 18E Sec. 35

Photo No. MA-6-182

Legal Land Owner Claude Sherburn Address Hedgeville

Operator Address

Water is delivered by:

Federal Project Pres. Pot.

Ditch Company Pres. Pot.

Irrigation District Pres. Pot.

Private System ✓ Pres. 0 Pot. 0

Totals

Flood ✓ Pump Reservoir Gravity ✓

Size and Capacity, Pump, etc.

Original Appropriator, Company App. No. 82-D-8

Original Appropriator, Private App. No. 422 Mr - 423 Mr

Is the system an extension of another system? Yes No ✗

all land irrigated from one system? Yes ✓ No

(If No, show break down on map)

Source of Water Carlson Creek

Acres Irrigated 1949 None

Potential Acres 0 Seeped

Explain

Condition of System Worthless out of use

Adequate Supply Yes No ✗

Explain Only flood waters

Topography Steep Bottom

Information From Ed Pond

Remarks

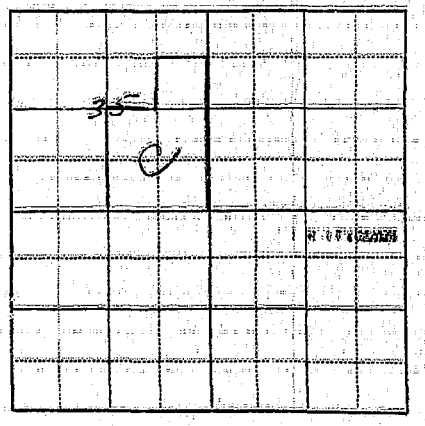

Form WR-B
Reporter 17302 1M-3-49

Twp. 11N Rge. 18E
Twp. Rge.
Twp. Rge.

STATE OF MONTANA

State Engineer's Office

WATER RESOURCES SURVEY

FARM MAP

County Wheatland
Code No. 350

Name of Land Owner Claude Eharburn Address Hedgesville, Montana
Name of Operator Same Address
Legal Description Std. Std Wt Sec. 10 in Twp. 11N., Rge. 18E

Irrigated Land | Non-Irrigated Land | Potential Land Under Existing Facilities

North

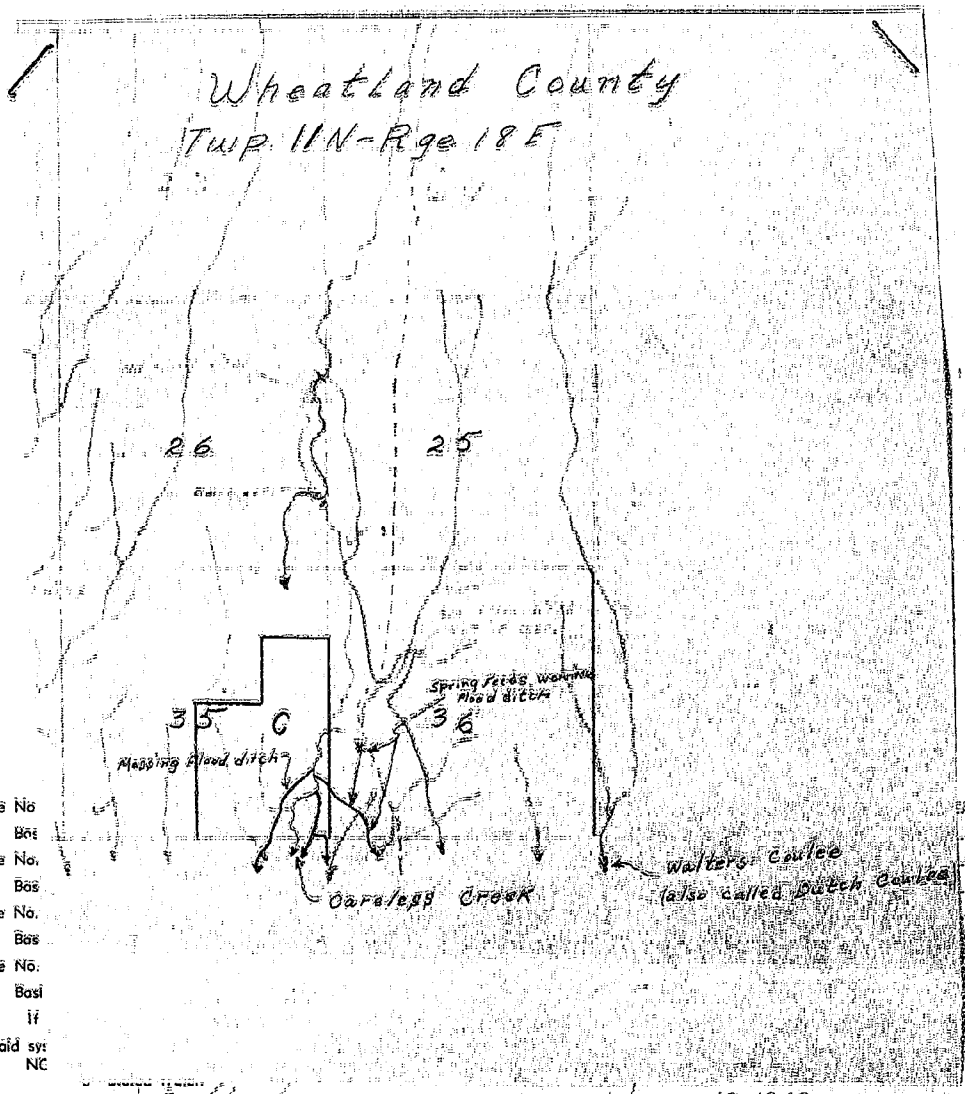

Code No
Bas
Code No.
Bas
Code No.
Bas
Code No.
Basi
If
In said sys
NC

Information from Date

Twp.
Twp.
Twp.

Name
Name
Legal

T. 11 N - R. 18 E

Code No. 34 C System Private Source of Water Careless C

Basin Marshall River Present 0 Potential 0 Maximum 0 R. F. X P.

Code No. System Source of Water

Basin Present Potential Maximum R. F. P.

Code No. System Source of Water

Basin Present Potential Maximum R. F. P.

Code No. System Source of Water

Basin Present Potential Maximum R. F. P.

If under Ditch Company, Irrigation District, or Government Project, state the number of shares or inches, acre feet, as the

in said sysem.

NOTE: R—Denotes Regular Irrigation. F—Flood Irrigation. P—Water diverted by means of pumping. G—Water diverte
S—Stored Water.

Information from C. E. Cook Date June 18 1949

Form WR-A
Reporter 17382 1M 2-49

NOTICE
These forms are the property of the state of Montana and must be returned

STATE OF MONTANA

State Engineer's Office

WATER RESOURCES SURVEY

WATER RIGHT DATA

County Wheatland
Code No. 350

Name of Land Owner Claude Sherburn Address Hedgesville, Montana

Name of Operator Same Address

Legal Description SE¼, SE¼NE¼ Sec. 35 in Twn. 11N., Rge. 18E

1. Our records show that the following water rights were filed on the above described land:

Code	Name of Appropriator	Stream	Land Description	Date App.	Date Filed	Miner's Inches Filed On
82	Mary E. Ewing	Careless Cr.	SW¼SW¼ Sec. 36 and SE¼SE¼ Sec. 35 in 11-18	10-25-93	11-15-93	50
D-8	Mary Ewing	Careless Cr.	SW¼, S½NW¼ Sec. 36; SE¼SE¼ Sec. 35-11-18	4-1-90	- - - -	200
Meagher 422	Mary E. Bates	A trib. of Careless Cr.	SW¼, S½NW¼ Sec. 36; SE¼SE¼ Sec. 35-11-18	4-1-90	11-15-93	200
423	Mary Bates Ewing	Careless Cr.	SW¼SW¼ Sec. 36 and			
			SE¼SE¼ Sec. 35 in			
			11-18	10-25-93	11-15-93	50

2. Are these filings in use: ....Yes....No. Explain....

3. Have any of the above filings or any part of them been sold: ....Yes.... ....No. If yes, give amount of inches sold and to whom transferred and from what original filing....

4. I have the following water rights that the State Engineer's Office have not shown in the above list:

Name of Appropriator	Stream	Land Description	Date App.	Date Filed	Miner's Inches Filed On

5. In addition, I have an irrigation system on which no recorded filing was ever made.

Name of First User	Date of First Use	Stream	Place of Use

6. Do you buy supplemental water? ☐ Yes. ☐ No. If yes, from whom and how many inches, C.F.S., Acre Feet, as the case may be?....

7. Give any other information that you think should be included for the protection of your water right....

Information from.... Date....

Form AD. 1—1M-8-45

STATE ENGINEERS OFFICE
Water Resources Survey

Notice of Appropriation

1. County Wheatland (Fergus) Book A-19 Page 82 Record WR 82
2. Name of Appropriator Mary E. Ewing Address Halbert
3. Date Appropriated Oct. 25, 1893 Date Filed Nov. 15, 1893

   Amount Appropriated, Miners Inches 50, Cubic Feet per second
4. Name of Stream Careless Creek Tributary Basin
5. Point of Diversion ~~Diverts water from stream at point on east bank in SE¼SE¼~~

   Sec. 35 Twp. Rge. Bank of Stream East
6. Purpose Agricultural and domestic
7. Description of System Ditch 36 x 7" in size
8. Land Description of Intended Place of Use

   SW¼SW¼ Sec. 36-11-18 - 40 A. - Union Central Life Ins. Co.

   SE¼SE¼ 35-11-18 - 40 A. - " " " " "

   800 Roanoke Bldg, Minneapolis.
9. Remarks (Pertaining to Use, etc.)

Decree

10. Case No. Date Amt. Decreed: M. I. C. F. S.
11. To Whom Decreed Address
12. Name of Ditch Maximum Capacity (C. F. S.)
13. Date of Priority Purpose
14. Land Description of Place of Use as Decreed
15. Remarks (Present Use Status, etc.)

Form Ap. 1—1M 8-45

STATE ENGINEERS OFFICE
Water Resources Survey

Notice of Appropriation

1. County Wheatland (Meagh) Book ..... Page ..... Record D-8

2. Name of Appropriator Mary Ewing ..... Address .....

3. Date Appropriated April 1, 1890 ..... Date Filed .....

Amount Appropriated, Miners Inches 200 ....., Cubic Feet per second .....

4. Name of Stream Careless Creek ..... Tributary Musselshell ..... Basin Unnamed Trib. of Careless Cr.

5. Point of Diversion ditch tapping Careless Creek on the East Bank

in (NW¼NW¼)

Sec. 36 ..... Twp. 11 ..... Rge. 18 ..... Bank of Stream East .....

6. Purpose Irrigation .....

7. Description of System .....

8. Land Description of Intended Place of Use .....

(SW¼)(SW¼) Sec. 36-11-18

(SE¼SE¼) 35-11-18

9. Remarks (Pertaining to Use, etc.) .....

Decree

10. Case No. 927 ..... Date Mar. 12, 1925 ..... Amt. Decreed: M. I. 200 ..... C. F. S. .....

11. To Whom Decreed John Francis & Chas. Burke ..... Address .....

12. Name of Ditch ..... Maximum Capacity (C. F. S.) 200 .....

13. Date of Priority April 1, 1890 ..... Purpose .....

14. Land Description of Place of Use as Decreed .....

Same as above

15. Remarks (Present Use Status, etc.) .....

FORM F-1 - GAZETTE 1965-F4-1-62

Farm Checked

By [illegible]

Area

Date 10-5-48

STATE OF MONTANA

STATE ENGINEER'S OFFICE

WATER RESOURCES SURVEY

Cover No. 29E, 30D, 30E, 31C

County Cascade

T. 11N R. 10E Sec. 30-31

Photo No. 4A-03

Legal Land Owner Sherman Swope Address Judith Gap

Operator C.P. Irene Ross % Sherman Swope Address "

Water is delivered by:

Federal Project Pres. Pot.

Ditch Company Pres. Pot.

Irrigation District Pres. Pot.

Private System ✓ Pres. 80 ft Pot.

Totals

Flood Pump Reservoir Gravity ✓

Size and Capacity, Pump, etc.

Original Appropriator, Company App. No.

Original Appropriator, Private App. No. 457-

Is the system an extension of another system? Yes No

Is all land irrigated from one system? Yes No

(If No, show break down on map)

Source of Water Belt Creek

Acres Irrigated 1948 50

Potential Acres Seeped

Explain

Condition of System Good

Adequate Supply Yes ✓ No

Explain [illegible]

Topography

Information From Owner Swope

Remarks [illegible]

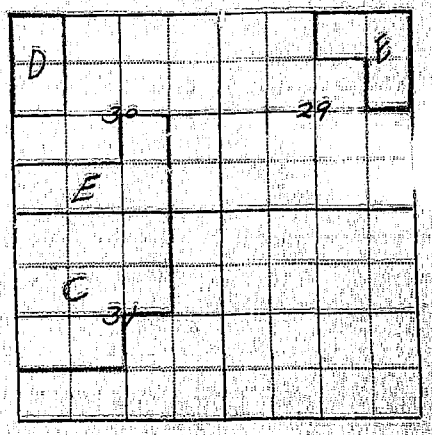

Form WR-B
Reporter 17362 1M-2-49

Twp. 11N Rge. 18E
Twp. ..... Rge. .....
Twp. ..... Rge. .....

STATE OF MONTANA

State Engineer's Office

WATER RESOURCES SURVEY

FARM MAP

County Wheatland
Code No. 20E, 30D, 30E, 31D

Name of Land Owner Sherman Swope Address Judith Gap, Montana
Name of Operator Same Address
Legal Description E½NE, NW¼NE Sec. 29, W½NE, S½NE, W½NW Sec. 30, NW, W½NE, N½SW
Sec. 31 in Twp. 11N., Rge. 18E

Irrigated Land | Non-Irrigated Land | Potential Land Under Existing Facilities

North

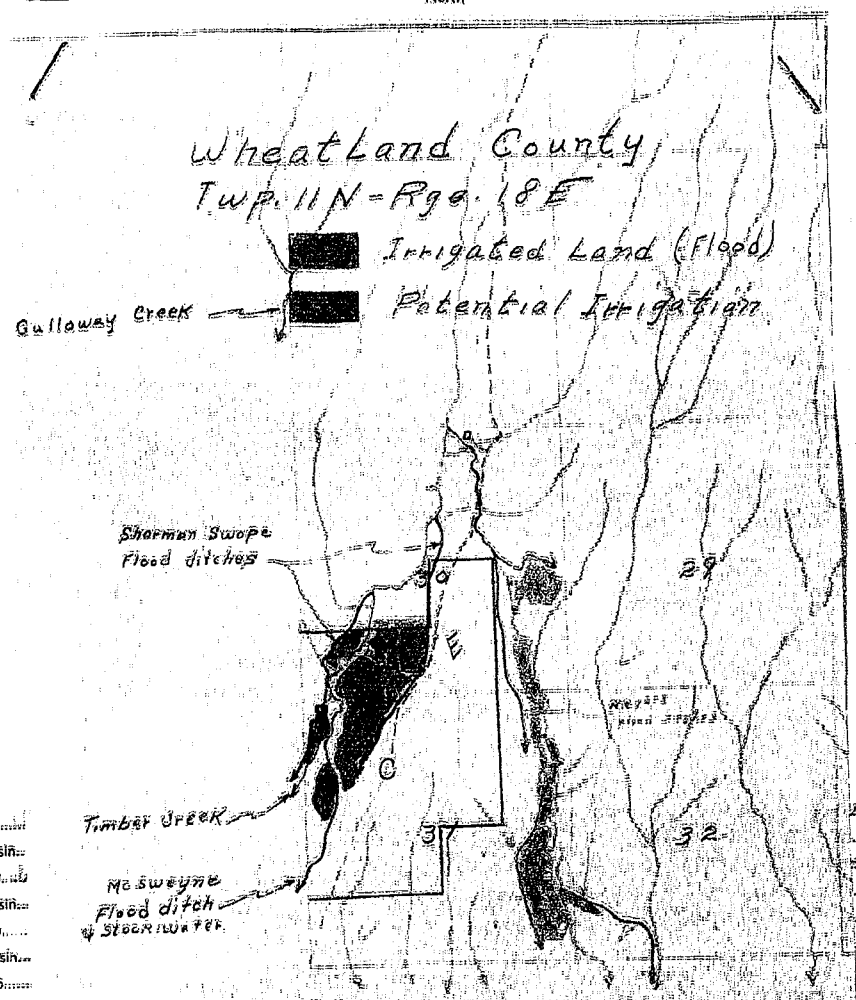

Code No. ..... Basin ..... Creek
P ..... G ..... S .....
Code No. ..... Basin ..... Creek
P ..... G ..... S .....
Code No. ..... Basin .....
P ..... G ..... S .....
Code No. ..... Basin .....
P ..... G ..... S .....
If un ..... as the case may be
In said sysem
NOTE ..... Flood irrigation. r—Water diverted by means of pumping. G—Water diverted by gravity.
S—Stored Water.

Information from ..... Date 18, 1949

Form WR-B
Reporter 1X

Twp. 11W Rge

Twp. Ra

Twp. Rg

Name of Land O

Name of Opera

Legal Descriptio

land

30D.

T. 11N - R. 1 E

Code No. 30E, 31C System Private (German Swayne Ditch) Source of Water Timber Creek

Basin Mansfield River Present 19.0 Potential 16 Maximum 25.0 R. F. X P. G. S.

Code No. 31C System M. Swayne Flood Ditch (Private) Source of Water Timber Creek

Basin Mill Present 9.0 Potential 0 Maximum 9.0 R. F. — P. G. — S.

Code No. System Source of Water

Basin Present Potential Maximum R. F. P. G. S.

Code No. System Source of Water

Basin Present Potential Maximum R. F. P. G. S.

If under Ditch Company, Irrigation District, or Government Project, state the number of shares or inches, acre feet, as the case may be in said sysem

NOTE: R—Denotes Regular Irrigation. F—Flood Irrigation. P—Water diverted by means of pumping. G—Water diverted by gravity. S—Stored Water.

Information from [illegible] Date June 18, 1949

Form WR-A
Reporter 17302 1M 2-49

NOTICE
These forms are the property of the State of Montana and are to be returned.

STATE OF MONTANA

State Engineer's Office

WATER RESOURCES SURVEY

WATER RIGHT DATA

County Wheatland
Code No. 30E, 30D
30E, 31C

Name of Land Owner Sherman Swano Address Judith Gap, Montana

Name of Operator Same Address

Legal Description E½NE¼, NW¼NW¼ Sec. 29, W½NW¼, S½SW¼, W½SE¼ Sec. 30, N½, W½NW¼, N½SW¼ Sec. 31 in Twp. 11N., Rge. 18E

1. Our records show that the following water rights were filed on the above described land:

Code	Name of Appropriator	Stream	Land Description	Date App.	Date Filed	Miner's Inches Filed On
457	A. A. & O. F. Irish	Timber Cr.	W½SW¼, S½SW¼ Sec. 30			
			N½NW¼, SW¼NW¼ Sec. 31			
			N½SW¼ Sec. 31 in 11-18	5-27-02	2-20-07	300

2. Are these filings in use: Yes No. Explain

3. Have any of the above filings or any part of them been sold: Yes No. If yes, give amount of inches sold and to whom transferred and from what original filing

4. I have the following water rights that the State Engineer's Office have not shown in the above list:

Name of Appropriator	Stream	Land Description	Date App.	Date Filed	Miner's Inches Filed On

5. In addition, I have an irrigation system on which no recorded filing was ever made.

Name of First User	Date of First Use	Stream	Place of Use

6. Do you buy supplemental water? ☐ Yes. ☐ No. If yes, from whom and how many Inches, C.F.S., Acre Feet, as the case may be?

7. Give any other information that you think should be included for the protection of your water right

Information from Date

Form Ap. 1—10M 8-15

STATE ENGINEERS OFFICE
Water Resources Survey

Notice of Appropriation

1. County Wheatland-Fergus Book A-7 Page 541 Record WR 457
2. Name of Appropriator A.A. Irish & C.F. Irish Address Garnell
3. Date Appropriated May 27, 1902 Date Filed Feb. 28, 1907

   Amount Appropriated, Miners Inches 300, Cubic Feet per second
4. Name of Stream Timber Creek Tributary Basin
5. Point of Diversion Diverts water from stream at point on east bank and runs in southerly direction

   Sec. 30, 31 Twp. 11 Rge. 18 Bank of Stream East
6. Purpose Domestic and irrigation
7. Description of System Ditches 18 x 36" in size
8. Land Description of Intended Place of Use

   N½SE¼, S½SW¼ Sec. 30-11-18 - 160 A. - Federal Land Bank, Spokane,
   N½NW¼, SW¼NW¼ 31-11-18 - 120 A. - " " " "
   NW¼SW¼ 31-11-18 - 40 A. - " " " "
9. Remarks (Pertaining to Use, etc.)

Decree

10. Case No. Date Amt. Decreed: M. I. C. F. S.
11. To Whom Decreed Address
12. Name of Ditch Maximum Capacity (C. F. S.)
13. Date of Priority Purpose
14. Land Description of Place of Use as Decreed
15. Remarks (Present Use Status, etc.)

FORM 001 - GAZETTE 1964-2M-1-67

STATE OF MONTANA

STATE ENGINEER'S OFFICE

WATER RESOURCES SURVEY

Township 11N Range 18E County Westland

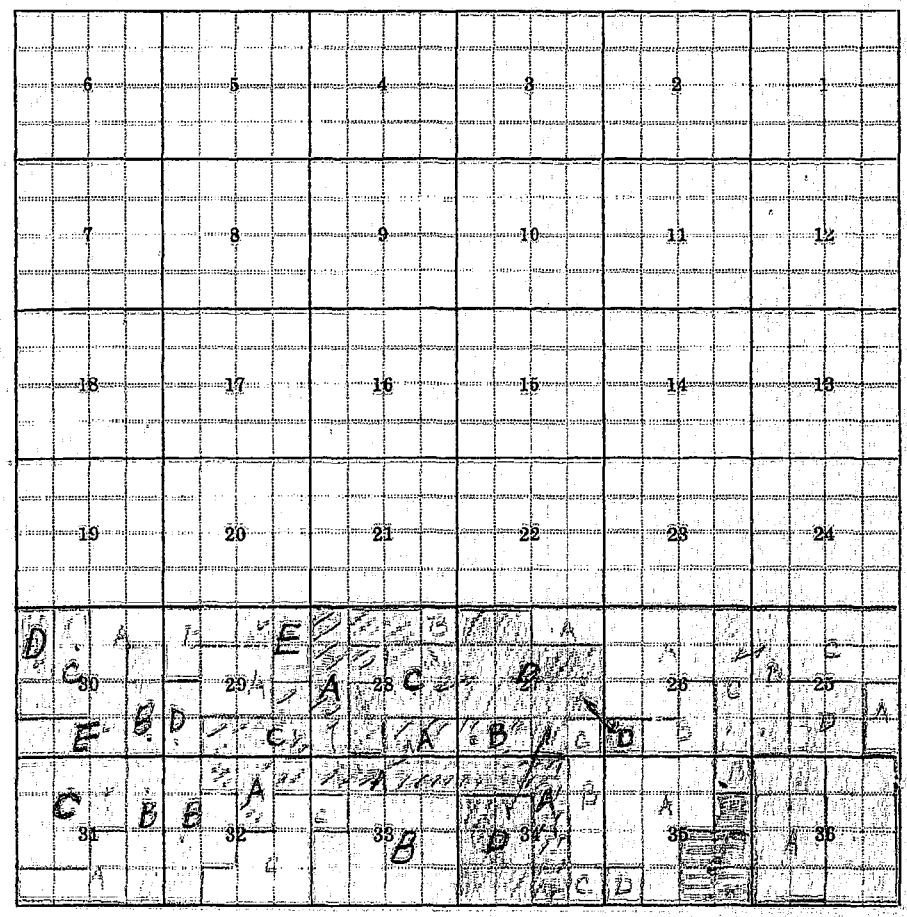

Township ..... Range .....

STATE ENGINEERS OFFICE
Water Resources Survey

Ownership of Irrigated Lands

Township 11N Range 18E County Wheatland

Parcel Number	Name of Owner	Owner's Address	Total Acres
25A	Greene, Frank & Frank M	Monarch, Judith Gap	
29A	Eggert, Adolph - 318-1st Ave	No. Great Falls	
29B- 30A	Ellis, Warren E	Judith Gap	
26A 29A	Fed. Land Bank, St. Louis & McKay	Bercail Mont	
29B-28A 29C	Foley, George M.	Judith Gap	
33A 33B-	34A-		
31A	Langdon, Wm. B.	Stony Mont.	
24D-30A 33C	Mayo's, Chas. H. et ux	Judith Gap	
31B - 33B	" "	"	
33B	McDonald, Wm. A & Jennie McHugh	Vancouver, Can.	
26B-27A 34B	McKay Bergey, Pacific Hotel	Spokane	
35A	" " " "	"	
34C	Nelson, Victor et ux	Judith Gap	
25B-26A 33B	Pound, Edmund O et ux	Judith Gap	
25D- 36A	-36B		
29C-30D 30B	Ross, Irene F. & Norman &	wife Judith Gap	
31C	" "		
32C- 35	Schudean, Jacob et ux		
30C	Shadkin, Claude	Hedgeville	
25A- 35D	Shield, Verna	Bercail, Mont	
28B	Smith, Howard 303-E	2nd St. Tucson, Ariz.	
26D-27D	Union Bank & Trust Co.	Helena	
33C-34D	" " "	"	

Township _____ Range _____

Form D-2 1M 8-45

Case No. 997 - CARELESS CREEK

Priority No.	To Whom Decreed	Date of Priority	Miners Inches
1st.	E. F. McNulty & I. S. McNulty	June 11, 1881	50
2nd.	W. L. Halbert	June 17, 1881	200
3rd.	E. F. & I. S. McNulty	Feb. 15, 1882	200
4th.	E. F. & I. S. McNulty	June 12, 1882	180
5th.	Yellowstone Merchants Nat'l. Bank	April 25, 1882	200
6th.	John Ross	July 12, 1882	100
6th.	Lyle Goodman	July 12, 1882	100
7th.	Lyle Goodman	April 1, 1883	200
8th.	Jennie Patterson	June 5, 1883	100
9th.	John Sullor	May 23, 1884	200
10th.	G. R. Stiffler	June 1, 1884	200
11th.	W. L. Halbert	Aug. 1, 1884	200
12th.	W. L. Halbert	June 1, 1885	100
13th.	John F. and Chas. T. Burke	Apr. 1, 1888	50
14th.	John F. and Chas. T. Burke	Sept. 4, 1888	140
15th.	John F. and Chas. T. Burke	Apr. 1, 1890	200
16th.	W. L. Halbert	Aug. 13, 1891	200
17th.	William C. Quaile	May 1, 1891	200
18th.	William C. Quaile	June 4, 1891	100
19th.	Jennie Patterson	Apr. 2, 1892	200
20th.	H. J. Gilliman	Apr. 20, 1892	100
21st.	William C. Quaile	May 6, 1892	200
22nd.	William C. Quaile	June 3, 1893	200
23rd.	William C. Quaile	Sept. 15, 1896	200
24th.	William C. Quaile	May 1, 1897	200
25th.	Edward Fuchs	May 1, 1899	160
26th.	Margaret McKay	June 1, 1903	200
27th.	Bercail Farms Co.	Aug. 1, 1905	40
28th.	Yellowstone Merc. Nat'l. Bank	Nov. 29, 1906	100
29th.	Edward Fuchs	Jan. 17, 1907	200
30th.	Wm. C. Quaile	May 8, 1908	300
31st.	Margaret McKay	Oct. 1, 1911	200
	W. L. Halbert	June 25, 1915	200

These are priority dates for Careless Creek as of the 1925 Decree - See Careless Cr Decree for details

WATER RIGHTS

Drainage Basin: 40A County: WH

Appropriation or Decree Number: 15-180

River Mile:

Point of Diversion: 600' S-N line NENW Sec 35

Date of Priority: ~~100~~ Amount (M.I.): 100

Type of Right: (A) D U Type of Diversion: G P

Purpose: (I) T R U P N F W A C S D M X

Type of Project: P S F C D Type of Irrigation: C S D

Use Status: T (V) A N X Irrigated Acres:

Source of Information:

Name of Appropriator: William R. Olson

Name of Current User: Oscar Olson

Name of Stream: Clarks Desert Creek

Place of Intended Use: NE¼, N½NW¼, SENW Sec 35
SWNW Sec 36

OF MONTANA
GINEERS OFFICE
Resources Survey

Addres
Addres
ny; 3. State Project;

Date App. Date Priority	Miner's Inches	In Use
24-1937	100	No
24-1937	100	No
23-1943	150	No
24-1943	150	No

Rge..... Plat No..... Tw
Rge..... Plat No..... Tw

WATER RIGHTS

Drainage Basin: 40A County: WH

Appropriation or Decree Number: 15-179

River Mile:

Point of Diversion: 100' S NENW Sec 35

Date of Priority: 2-24-1937 Amount (M.I.): 100

Type of Right: (A) D U Type of Diversion: G P

Purpose: (I) T R U P N F W A C S (D) M (X)

Type of Project: P S F C D Type of Irrigation: C S D

Use Status: I (V) A N X Irrigated Acres:

Source of Information:

Name of Appropriator: William R. Olson

Name of Current User: Oscar Olson

Name of Stream: Clarks Desert Creek

Place of Intended Use: NE¼, N½NW¼, SENW Sec 35
SWNW Sec 36

OF MONTANA
NGINEERS OFFICE
Resources Survey

Address

Address

ny; 3. State Project:

Date App. ate Priority	Miner's Inches	In Use	N (W
24-1937	100	No	
24-1937	100	No	
25-1943	150	No	
24-1943	150	No	

Rge. Plat No. Twp.
Rge. Plat No. Twp.

WATER RIGHTS

Drainage Basin: 40A County: WH

Appropriation or Decree Number: 15-191

River Mile:

Point of Diversion: None

Date of Priority: 5-25-1943 Amount (M.I.): 150

Type of Right: (A) D U Type of Diversion: G P

Purpose: (I) T R U P N F W A C S D M X

Type of Project: P S F G D Type of Irrigation: C S D

Use Status: I (V) A N X Irrigated Acres:

Source of Information:

Name of Appropriator: Oscar Olson

Name of Current User: Oscar Olson

Name of Stream: Unnamed Creek

Place of Intended Use: NE¼ E½NW¼ Sec 36

E OF MONTANA
NGINEERS OFFICE
Resources Survey

Address: Two Do

Address

ny; 3. State Project; 4. Feder

Date App. ite Priority	Miner's Inches	In Use	NAM OF DI (Water Delivere
24-1937	100	No	
24-1937	100	No	
25-1943	150	No	
24-1943	150	No	

River Basin

Rge Plat No. Twp Rge

Rge Plat No. Twp Rge

T. 14

Pho

Two Dot

4. Federal Pr

NAME OF DITCH (Water Delivered By)

River Basin

Twp Rge

Twp Rge

WATER RIGHTS

Drainage Basin: 40A County: WH

Appropriation or Decree Number: 15-191

River Mile:

Point of Diversion: None

Date of Priority: 9-24-1943 Amount (M.I.): 150

Type of Right: (A) D U Type of Diversion: G P

Purpose: (I) T R U P N F W A C S D M X

Type of Project: P S F C D Type of Irrigation: C S D

Use Status: I (V) A N X Irrigated Acres:

Source of Information:

Name of Appropriator: Oscar Olson

Name of Current User: Oscar Olson

Name of Stream: Unnamed Creek

Place of Intended Use: NE¼, E½NW¼ Sec 36

OF MONTANA
NGINEERS OFFICE
Resources Survey

Address: Two Dot

Address:

3. State Project:

4. Federal

Date App. Date Priority	Miner's Inches	In Use	NAME OF DITCH (Water Delivered
24-1931	100	No	
24-1937	100	No	
23-1943	150	No	
24-1943	150	No	

River Basin

Rge. Plat No. Twp. Rge.
Rge. Plat No. Twp. Rge.

F-1-A—5M—

County Wheatland

Farm Checked: Date 9-22-48

By Collin Johnson

STATE OF MONTANA
STATE ENGINEERS OFFICE
Water Resources Survey

T 10N R 12E Plat No. 8

Photo No. 39-59

Legal Land Owner Oscar Olson Address Two Dot

Operator Address

Water is delivered by:— 1. Private System, 2. Ditch Company; 3. State Project; 4. Federal Project; 5. Irrigation District

App. No. Decree No.	NAME OF APPROPRIATOR TO WHOM DECREED	NAME OF STREAM	Date App. Date Priority	Miner's Inches	In Use	NAME OF DITCH (Water Delivered By)	No.	R/F	Present Irr. Acres	Irrigable Acres
15-180	William R. Olson	Clarks Desert Creek	2-24-1937	100	No					
15-179	William R. Olson	Clarks Desert Creek	2-24-1937	100	No					
15-181	Oscar Olson	Unnamed Creek	5-25-1943	150	No					
15-182	Oscar Olson	Unnamed Creek	9-22-1948	150	No					

NOTE: R—Denotes Regular Irrigation. F—Flood Irrigation.

Adequate Supply: Yes ..... No ..... Explain .....

Remarks .....

River Basin Musselshell

Also in: Plat No. ..... Twp. ..... Rge.	Plat No. ..... Twp. ..... Rge.	Plat No. ..... Twp. ..... Rge. .....
Plat No. ..... Twp. ..... Rge.	Plat No. ..... Twp. ..... Rge.	Plat No. ..... Twp. ..... Rge. .....

Information From: P.A. Hall



Land Ownership.....

New lamps
& starters
1-26-77

WATER RIGHTS

Drainage Basin: 40A County: WH

Appropriation or Decree Number: A7-475

River Mile:

Point of Diversion: SENE Sec 27

Date of Priority: 5-1-1915 Amount (M.I.): 160

Type of Right: (A) D U Type of Diversion: G P

Purpose: (I) T R U P N F W A C S (D) M X

Type of Project: P S F G D Type of Irrigation: G S D

Use Status: I (V) A N X Irrigated Acres:

Source of Information:

Name of Appropriator: Kate R. Blashill

Name of Current User: Robin V. Boyd

Name of Stream: Buck Springs

Place of Intended Use: SW4 Sec 26

OF MONTANA
GINEERS OFFICE
Resources Survey

Address

Address

3. State Project

Date App. Date Priority	Miner's Inches	In Use
1-1915	160	No
31-1946	100	Yes
		Yes

Rge. Plat No.

Rge. Plat No.

WATER RIGHTS

Drainage Basin: 40A County: WH

Appropriation or Decree Number: 15 - 1960

River Mile:

Point of Diversion: SENE Sec 27

Date of Priority: 7-31-1946 Amount (M.I.): 100

Type of Right: (A) D U Type of Diversion: (G) P

Purpose: (I) T R U P N F W A C (S) D M X

Type of Project: (P) S F G D Type of Irrigation: (C) S D

Use Status: (I) V A N X Irrigated Acres: 21

Source of Information:

Name of Appropriator: Robin V. Boyd

Name of Current User: Robin V. Boyd

Name of Stream: Barnhart Coulee

Place of Intended Use: W½SW¼, SWNW Sec 26
SENE Sec 27

OF MONTANA
GINEERS OFFICE
Resources Survey

Address

Address

3. State Project:

Date App. Date Priority	Miner's Inches	In Use	NA (Wa
-1915	160	No	
31-1946	100	Yes	Boyd
		Yes	Boyd

Rge. Plat No. Twp.
Rge. Plat No. Twp.