FORM 8-1 • GAZETTE 1064-2M-1-47

STATE OF MONTANA

STATE ENGINEER'S OFFICE

WATER RESOURCES SURVEY

Township 8 N Range 15 E County Wheatland

1458
1459
1 2/27

6	5	4	3	2	1
7	8	9	10	11	12
18	17	16	15	14	13
19	20	21	22	23	24
30	29	28	27	26	25
31	32	33	34	35	36

Wm. T. Ford 2000 in Apr. 1, 1890

Township 8 N Range 15 E

1 Form Ap. 1—10 8-45

STATE ENGINEERS OFFICE
Water Resources Survey

Notice of Appropriation

321

1. County Wheatland (Minerbook A-7 Page 225 Record 68

2. Name of Appropriator T. T. Black Address Wheatland County

3. Date Appropriated Sept. 18, 1908 Date Filed Sept. 30, 1908

Amount Appropriated, Miners Inches 12,000, Cubic Feet per second

4. Name of Stream No. Fork of Musselshell R. Tributary Basin No. R.

5. Point of Diversion At some point about 1 mile (more or less) from the old town of Martinsdale and west of the junction of the North and South Fork

Sec. Twp. Rge. Bank of Stream

6. Purpose Irrigation, domestic and other beneficial purpose uses.

7. Description of System by a canal to carry said quantity and additional water to be conveyed from the South Fork into the North Fork. (No description)

8. Land Description of Intended Place of Use

Sec. 1-6,	Incl.	8N-12E	Sec. 21-22,	Incl.	9N-14E
9-14	"	8N-12E	25-36	"	9N-14E
1-6	"	8N-13E	1-12	"	7N-14E
6-24	"	8N-13E	1-36	"	8N-14E
1-21	"	8N-14E	25-36	"	9N-15E
24-36	"	8N-14E	1-18	"	8N-16E

9. Remarks (Pertaining to Use, etc.)

Decree

10. Case No. Date Amt. Decreed: M. I. C. F. S.

11. To Whom Decreed Address

12. Name of Ditch Maximum Capacity (C. F. S.)

13. Date of Priority Purpose

14. Land Description of Place of Use as Decreed

15. Remarks (Present Use Status, etc.)

1 Form Ap. 1—1(8-45

STATE ENGINEERS OFFICE
Water Resources Survey

Notice of Appropriation

322

1. County Missoula Book A-7 Page 225 Record MR

2. Name of Appropriator T. T. Black Address Missoula County

3. Date Appropriated Sept. 13, 1908 Date Filed Sept. 30, 1908

Amount Appropriated, Miners Inches 13,000, Cubic Feet per second

4. Name of Stream So. Fork of Ninemile R. Tributary Basin No. R.

5. Point of Diversion at some point west (about a mile more or less) of Martindale and managed to North Fork of Ninemile

Sec. Twp. Rge. Bank of Stream

6. Purpose Irrigation, domestic and other beneficial uses

7. Description of System by a canal of sufficient capacity (no description)

8. Land Description of Intended Place of Use

Same as No. 321

9. Remarks (Pertaining to Use, etc.)

Decree

10. Case No. Date Amt. Decreed: M. I. C. F. S.

11. To Whom Decreed Address

12. Name of Ditch Maximum Capacity (C. F. S.)

13. Date of Priority Purpose

14. Land Description of Place of Use as Decreed

15. Remarks (Present Use Status, etc.)

1 Form Ap. 1—1f 8-45

STATE ENGINEERS OFFICE
Water Resources Survey

Notice of Appropriation

323

1. County Wheatland (Meagher) Book A-7 Page 373 Record 121

2. Name of Appropriator T. T. Black Address Missoula, Montana

3. Date Appropriated May 11, 1909 Date Filed May 24, 1909

Amount Appropriated, Miners Inches 12,000, Cubic Feet per second

4. Name of Stream North Fork Musselshell R. Tributary Basin No. R.

5. Point of Diversion at a point upon its left bank, and runs thence east in general direction, thence over and upon said land

Sec. Twp. Rge. Bank of Stream Left

6. Purpose Irrigation and other purposes

7. Description of System A canal 16½ inches by 72 inches in size which carries and conducts 12,000 inches of water from said River.

8. Land Description of Intended Place of Use

Same as No. 321

9. Remarks (Pertaining to Use, etc.)

Decree

10. Case No. Date Amt. Decreed: M. I. C. F. S.

11. To Whom Decreed Address

12. Name of Ditch Maximum Capacity (C. F. S.)

13. Date of Priority Purpose

14. Land Description of Place of Use as Decreed

15. Remarks (Present Use Status, etc.)

1 Form AP. 1—10 8-45

STATE ENGINEERS OFFICE
Water Resources Survey

Notice of Appropriation

1. County Wheatland Book A-7 Page 525 Record VR

2. Name of Appropriator T. T. Black Address Missoula, Montana

3. Date Appropriated May 12, 1909 Date Filed May 24, 1909

Amount Appropriated, Miners Inches 13,000, Cubic Feet per second

4. Name of Stream So. Fk. of Musselshell R. Tributary Basin No. R.

5. Point of Diversion Runs east and northeast to North Fork on Musselshell

Sec. Twp. Rge. Bank of Stream Left

6. Purpose Irrigation and other

7. Description of System Canal 192" x 78"

8. Land Description of Intended Place of Use

Same as No. 321

Also see Appropriation Book for full descriptions

9. Remarks (Pertaining to Use, etc.)

Decree

10. Case No. Date Amt. Decreed: M. I. C. F. S.

11. To Whom Decreed Address

12. Name of Ditch Maximum Capacity (C. F. S.)

13. Date of Priority Purpose

14. Land Description of Place of Use as Decreed

15. Remarks (Present Use Status, etc.)

1 Form Ap. 1—10 8-45

STATE ENGINEERS OFFICE
Water Resources Survey

Notice of Appropriation

1. County Mineral (Missoula) Book A-7 Page 374 Record 122 3265
2. Name of Appropriator T. T. Black Address Missoula, Montana
3. Date Appropriated May 12, 1909 Date Filed May 26, 1909

   Amount Appropriated, Miners Inches 12,000, Cubic Feet per second
4. Name of Stream All unappropriated waters of No. Fork of Musselshell River Tributary Basin
5. Point of Diversion At a point upon its left bank and runs thence east in general direction, thence over and upon said described land.

   Sec. Twp. Rge. Bank of Stream
6. Purpose Irrigation, domestic and other beneficial uses
7. Description of System A canal 168" by 72 inches in size which carries or conducts 12,000 inches of water from said River
8. Land Description of Intended Place of Use

   Same as No. 321
9. Remarks (Pertaining to Use, etc.)

Decree

10. Case No. Date Amt. Decreed: M. I. C. F. S.
11. To Whom Decreed Address
12. Name of Ditch Maximum Capacity (C. F. S.)
13. Date of Priority Purpose
14. Land Description of Place of Use as Decreed
15. Remarks (Present Use Status, etc.)

1 Form Ap. 1—10 3-45

STATE ENGINEERS OFFICE
Water Resources Survey

Notice of Appropriation

1. County Powell (Missoula) Book A-7 Page 240 Record WR 326

2. Name of Appropriator T. F. Blank Address Missoula County

3. Date Appropriated Jan. 8, 1910 Date Filed Jan. 13, 1910

Amount Appropriated, Miners Inches 13,000, Cubic Feet per second

4. Name of Stream So. Fk. of Nasalsmall R. Tributary Basin No. R.

5. Point of Diversion at a point about three miles, more or less, west of Martinsdale, Montana, and conveyed to the North Fork of the Nasalsmall River

Sec. Twp. Rge. Bank of Stream

6. Purpose Irrigation, domestic and other beneficial purposes

7. Description of System in a canal of sufficient capacity (no description)

8. Land Description of Intended Place of Use

Sec. 1-6, incl.		8N-12E	Sec. 1-24, incl.		8N-13E
9-14	"	8N-12E	18-36	"	9N-16E
1-24	"	8N-13E	1-36	"	8N-16E
21-36	"	9N-14E			
1-24	"	8N-14E			
2-36	"	9N-14E			

For ownership see Appropriation Book, p.324, also #326

9. Remarks (Pertaining to Use, etc.)

Decree

10. Case No. Date Amt. Decreed: M. I. C. F. S.

11. To Whom Decreed Address

12. Name of Ditch Maximum Capacity (C. F. S.)

13. Date of Priority Purpose

14. Land Description of Place of Use as Decreed

15. Remarks (Present Use Status, etc.)

Form Ap. 1—10 2-45

STATE ENGINEERS OFFICE
Water Resources Survey

Notice of Appropriation

1. County Lincoln (Nevada) Book A-7 Page 249 Record U R

2. Name of Appropriator T. T. Black Address Nevada Center

3. Date Appropriated Jan. 8, 1910 Date Filed Jan. 13, 1910

Amount Appropriated, Miners Inches 12,000, Cubic Feet per second

4. Name of Stream No. Fk. Humboldt River Tributary Basin No. 7

5. Point of Diversion at a point about one mile, more or less, from the old townsite of Martinsdale and west of the junction of the North and South Forks

Sec. Twp. Rge. Bank of Stream

6. Purpose Irrigation, domestic and other beneficial uses

7. Description of System by a canal to carry said quantity and additional water to be conveyed from the South Fork to and into the North Fork of the Humboldt River (No description)

8. Land Description of Intended Place of Use

Same as #326

9. Remarks (Pertaining to Use, etc.)

Decree

10. Case No. Date Amt. Decreed: M. I. C. F. S.

11. To Whom Decreed Address

12. Name of Ditch Maximum Capacity (C. F. S.)

13. Date of Priority Purpose

14. Land Description of Place of Use as Decreed

15. Remarks (Present Use Status, etc.)

Form Ap. 1.—1(3-45

STATE ENGINEERS OFFICE
Water Resources Survey

Notice of Appropriation

365

1. County [illegible] (1&C) Book 1-7 Page 220 Record MR

2. Name of Appropriator F. H. Ray Address Salem

3. Date Appropriated Aug. 15, 1907 Date Filed Sept. 21, 1907

Amount Appropriated, Miners Inches 13,000, Cubic Feet per second

4. Name of Stream So. Fork Mussalshell R. Tributary Basin Mo. R.

5. Point of Diversion Water diverted from South Fork of Mussalshell at point one mile west of Martinsdale

Sec. Twp. Rge. Bank of Stream

6. Purpose Irrigation, domestic

7. Description of System canal

8. Land Description of Intended Place of Use

Sec. 1-4 Sec. 21, 22
9-14 -4-12 25-36 -9-14
1-4 1-12 -4-14
6-24 -8-13 1-36 -8-15
1-21 25-36 -9-15
21-36 -8-14 1-12 -8-16

9. Remarks (Pertaining to Use, etc.)

Decree

10. Case No. Date Amt. Decreed: M. I. C. F. S.

11. To Whom Decreed Address

12. Name of Ditch Maximum Capacity (C. F. S.)

13. Date of Priority Purpose

14. Land Description of Place of Use as Decreed

15. Remarks (Present Use Status, etc.)

Form Ap. 1—10 1-45

STATE ENGINEERS OFFICE
Water Resources Survey

Notice of Appropriation

1. County Wheatland (Lac) Book A-7 Page 224 Record M 364
2. Name of Appropriator F. H. Ray Address Helena
3. Date Appropriated Mar. 3, 1899 Date Filed Sept. 22, 1907
   Amount Appropriated, Miners Inches 12,000, Cubic Feet per second
4. Name of Stream No. Fork Musselshell R. Tributary Basin No. R.
5. Point of Diversion Water taken from No. Fork Musselshell at point one mile from Martinsdale and west of North and South Fork
   Sec. Twp. Rge. Bank of Stream
6. Purpose Irrigating
7. Description of System Canal
8. Land Description of Intended Place of Use
   Same as #365
9. Remarks (Pertaining to Use, etc.)

Decree

10. Case No. Date Amt. Decreed: M. I. C. F. S.
11. To Whom Decreed Address
12. Name of Ditch Maximum Capacity (C. F. S.)
13. Date of Priority Purpose
14. Land Description of Place of Use as Decreed
15. Remarks (Present Use Status, etc.)

366

Form Ap. 1—10 1-45

STATE ENGINEERS OFFICE
Water Resources Survey

Notice of Appropriation

367

1. County Wheatland (LAC) Book A-7 Page 223 Record WR

2. Name of Appropriator F. H. Kay Address Helena

3. Date Appropriated Mar. 3, 1899 Date Filed June 1, 1908

Amount Appropriated, Miners Inches 13,000, Cubic Feet per second

4. Name of Stream So. Fork Musselshell Tributary Basin No. 2.

5. Point of Diversion Canal diverts water from So. Fork Musselshell one mile west of Martinsdale

Sec. Twp. Rge. Bank of Stream

6. Purpose Irrigation, domestic

7. Description of System Canal

8. Land Description of Intended Place of Use

Sec. 1-6, incl.		Sec. 21,22			See #367 Appropriation for Township, Sec. 1-12 incl.
9-14	" - 8-12	25-36,	incl.	9-14	
1-6	"	1-12	"	7-14	
6-24	" - 9-13	1-36	"	8-15	
1-21	"	21-36	"	9-15	
24-36	" - 8-14	1-18	"	8-16	

9. Remarks (Pertaining to Use, etc.)

Decree

10. Case No. Date Amt. Decreed: M. I. C. F. S.

11. To Whom Decreed Address

12. Name of Ditch Maximum Capacity (C. F. S.)

13. Date of Priority Purpose

14. Land Description of Place of Use as Decreed

15. Remarks (Present Use Status, etc.)

367

B.S.

ch of

ation for
1-12 incl.

1 Form Ap. 1—10/ -45

STATE ENGINEERS OFFICE
Water Resources Survey

Notice of Appropriation

1. County Cheatham (Lac) Book A-7-44 Page 222 Record MR

2. Name of Appropriator F. H. Ray Address Paisano

3. Date Appropriated Mar. 3, 1897 Date Filed June 1, 1908

Amount Appropriated, Miners Inches 12,000, Cubic Feet per second

4. Name of Stream No. Fork Kanawhall Tributary Basin Ma.R.

5. Point of Diversion Canal diverts water from No. Fk. Kanawhall one mile from old town Martindale.

Sec. Twp. Rge. Bank of Stream

6. Purpose Irrigation, domestic

7. Description of System Canal

8. Land Description of Intended Place of Use

Same as #365 and #324 which see for ownership

9. Remarks (Pertaining to Use, etc.)

Decree

10. Case No. Date Amt. Decreed: M. I. C. F. S.

11. To Whom Decreed Address

12. Name of Ditch Maximum Capacity (C. F. S.)

13. Date of Priority Purpose

14. Land Description of Place of Use as Decreed

15. Remarks (Present Use Status, etc.)

1 Form Ap. 1—10 1-45

STATE ENGINEERS OFFICE
Water Resources Survey

Notice of Appropriation

1. County Meagher (Lac) Book A-7 Page 228 Record MR 362

2. Name of Appropriator F. H. Ray Address Helena

3. Date Appropriated Sept. 8, 1909 Date Filed Sept. 20, 1909

Amount Appropriated, Miners Inches 13.000, Cubic Feet per second

4. Name of Stream So. Fk. Musselshell Tributary Basin No. 8

5. Point of Diversion Aqueduct carries water from stream at point on bank upon described land.

Sec. Twp. Rge. Bank of Stream Left

6. Purpose Irrigation, domestic

7. Description of System Aqueduct 192 by 78" in size

8. Land Description of Intended Place of Use

Sec. 1-6, incl.		Sec. 5-8, incl.	
9-14	" - 8-12	10,11,	
1-4	"	13-24	" -9-15
6-24	" - 8-13	1-36	" -8-15
1-21	"	25-36	" -9-15
24-36	" - 8-14	1-36	" -8-16
		21-22	" -9-14
		25-36	" -9-14
		18-22	" -9-16
		25-36	" -9-16

See #324 Appropriation Book

9. Remarks (Pertaining to Use, etc.)

Decree

10. Case No. Date Amt. Decreed: M. I. C. F. S.

11. To Whom Decreed Address

12. Name of Ditch Maximum Capacity (C. F. S.)

13. Date of Priority Purpose

14. Land Description of Place of Use as Decreed

15. Remarks (Present Use Status, etc.)

363-364

[illegible]

1 Form Ap. 1—10M 8-45

STATE ENGINEERS OFFICE
Water Resources Survey

Notice of Appropriation

1. County Wheatland Book A-7 Page 164 Record WR 327

2. Name of Appropriator Elmer E. Crawford et al Address Shawmut

3. Date Appropriated April 4, 1887 Date Filed May 28, 1888

Amount Appropriated, Miners Inches 1200, Cubic Feet per second

4. Name of Stream Musselshell River Tributary Basin Mo. R.

5. Point of Diversion Point about center of - running southeasterly direction thru SW corner of Sec. 24, 25, 33-7-17, running southeasterly thru SW¼ Sec. 30, NW¼ Sec. 31,

Sec. Twp. Rge. Bank of Stream South

NW¼ Sec. 32, easterly thru SE¼ Sec. 32, N. thru SW¼ Sec. 32-7-18, easterly thru

Lots 3, 4, 2, 1 Sec. 4, thru Lot 4 of Sec. 3, to West line C. Sec. 3-6-18E

6. Purpose Irrigation and other domestic

7. Description of System Ditch and headgate - 144" by 12" size

8. Land Description of Intended Place of Use

E½NW¼, NE¼NW¼	- Sec. 32-7-18	-	- Investoria Security Co., Ayegate, Mont.				
S½	33-7-18	- 320 A. -	"	"	"	"	"
NW¼NW¼, SW¼SE¼	34-7-18	-	"	"	"	"	"
Lots 1,2,3	4		Lots 1,2,3,4 in Sec.3-6-18				OVER

9. Remarks (Pertaining to Use, etc.)

Decree

10. Case No. Date Amt. Decreed: M. I. C. F. S.

11. To Whom Decreed Address

12. Name of Ditch Maximum Capacity (C. F. S.)

13. Date of Priority Purpose

14. Land Description of Place of Use as Decreed

15. Remarks (Present Use Status, etc.)

Sec. 3-6-18 - Joannetta Jenisen, Darber, Mont.

Sec. 4-7-19 - Lots 1, 2, 3, - 123 A.
Grace Wilzinski, 635 Folsom St., San Francisco, Calif. 80 A.
David Coplin, 315 W. 9th Street, Los Angeles. 40 A.

Form WR-A
Reporter 17382 1M 2-49

STATE OF MONTANA

State Engineer's Office

WATER RESOURCES SURVEY

WATER RIGHT DATA

County Wheatland
Code No. 4A, 33C

Name of Land Owner M. G. Singleton Address Harlowton, Montana

Name of Operator None Address

Legal Description NW, SW Sec. 4 in 7-16; SW Sec. 33 in 8-16

1. Our records show that the following water rights were filed on the above described land:

Code	Name of Appropriator	Stream	Land Description	Date App.	Date Filed	Miner's Inches Filed On
30	Millard Singleton	American Fk.	NW¼ Sec. 4 in 7-16 & SW 33 in 8-16	7-7-17	12-7-17	100
XX	XXXXXXXXXXXXXX	XXXXXXXXX.				
328	Frederick I. Bower	Musselshell	Sec. 29,30,32,33,34 in 8-16	11-1-97	2-2-98	800
338	Ellen Ford	Musselshell	Sec. 29,30,32,33 in 8-16	4-1-90	3-6-92	2000
339	William Ford	Musselshell	Sec. 31,32,33-8-16	4-1-90	3-3-92	2000

2. Are these filings in use: ..... Yes ..... No. Explain .....

3. Have any of the above filings or any part of them been sold: ..... Yes ..... No. If yes, give amount of inches sold and to whom transferred and from what original filing .....

4. I have the following water rights that the State Engineer's Office have not shown in the above list:

Name of Appropriator	Stream	Land Description	Date App.	Date Filed	Miner's Inches Filed On

5. In addition, I have an irrigation system on which no recorded filing was ever made.

Name of First User	Date of First Use	Stream	Place of Use

6. Do you buy supplemental water? ☐ Yes. ☐ No. If yes, from whom and how many Inches, C.F.S., Acre Feet, as the case may be? .....

7. Give any other information that you think should be included for the protection of your water right .....

Information from ..... Date .....

Form WR-B
Reporter 17362 1M-2-49

Twp. 7N Rge. 16E
Twp. 8N Rge. 16E
Twp. Rge.

STATE OF MONTANA

State Engineer's Office

WATER RESOURCES SURVEY

FARM MAP

County Wheatland
Code No. AA, 330

Name of Land Owner M. C. Singleton Address Harlowton, Montana
Name of Operator Same Address
Legal Description NW, SW¼ Sec. 4 in 7-16; SW¼ Sec. 33 in 8-16

Irrigated Land | Non-Irrigated Land | Potential Land Under Existing Facilities

North

WHEATLAND COUNTY

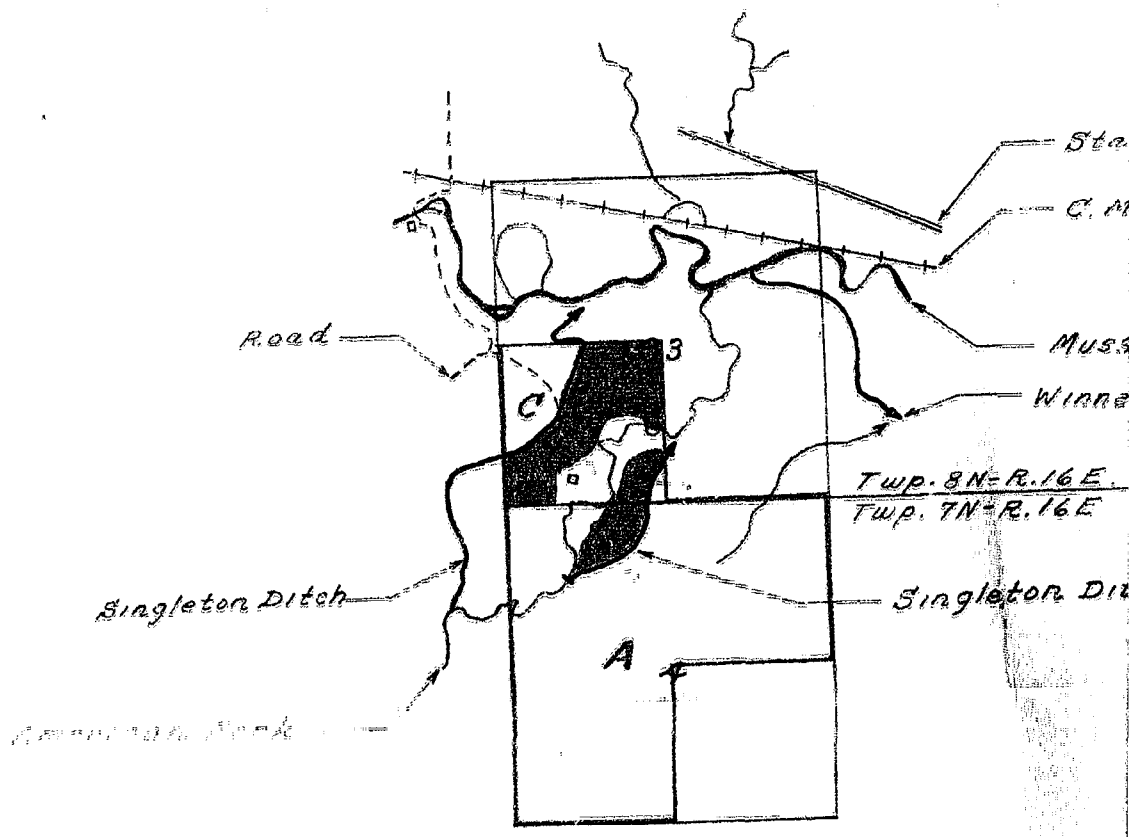

IRRIGATED LAND

NOTE: R—Denotes Regular Irrigation. F—Flood Irrigation. P—Water diverted by means of pumping. G—Water diverted by gravity. S—Stored Water.

Information from R. C. B. Date 2/8/49

Code No. [illegible] System. Singleton Ditch Source of Water. American Fork

Basin. Utah Present. [illegible] Potential. 0 Maximum. 86.0 R. ✓ F. P. G. ✓ S.

Code No. [illegible] System. Singleton Ditch Source of Water. American Fork

Basin. Utah Present. 17.8 Potential. 0 Maximum. 17.8 R. ✓ F. P. G. ✓ S.

Code No. System. Source of Water.

Basin. Present. Potential. Maximum. R. F. P. G. S.

Code No. System. Source of Water.

Basin. Present. Potential. Maximum. R. F. P. G. S.

If under Ditch Company, Irrigation District, or Government Project, state the number of shares or inches, acre feet, as the case may be in said sysem.

NOTE: R—Denotes Regular Irrigation. F—Flood Irrigation. P—Water diverted by means of pumping. G—Water diverted by gravity. S—Stored Water.

Information from [illegible] Date 2/3/49

a. Co. 32

FORM F-1 - GAZETTE 1005-2M-1-47

Farm Checked

By a. c. j.

Area Harlowton

Date 8/10/48

STATE OF MONTANA

STATE ENGINEER'S OFFICE

WATER RESOURCES SURVEY

Code No. 33C

County Wheatland

T. 8N. R. 16E. Sec. 4 (33)

Photo No. 8A-96, 97

Legal Land Owner Singleton, M. C. Address Harlowton

Operator _____ Address _____

Water is delivered by:

Federal Project _____ Pres. _____ Pot. _____

Ditch Company _____ Pres. _____ Pot. _____

Irrigation District _____ Pres. _____ Pot. _____

Private System ✓ Pres. about 130 Pot. _____

Totals _____

Flood _____ Pump _____ Reservoir _____ Gravity ✓

Size and Capacity, Pump, etc. _____

Original Appropriator, Company _____ App. No. _____

Original Appropriator, Private _____ App. No. ~~[illegible]~~ 30-328-338-339

Is the system an extension of another system? Yes _____ No ✓

Is all land irrigated from one system? Yes _____ No ✓

(If No, show break down on map)

Source of Water American Fork

Acres Irrigated 19

Potential Acres _____ Seeped _____

Explain _____

Condition of System _____

Adequate Supply — Yes _____ No ✓

Explain only in wet years, enough in spring most years.

Topography _____

Information From M. C. Singleton

Remarks _____

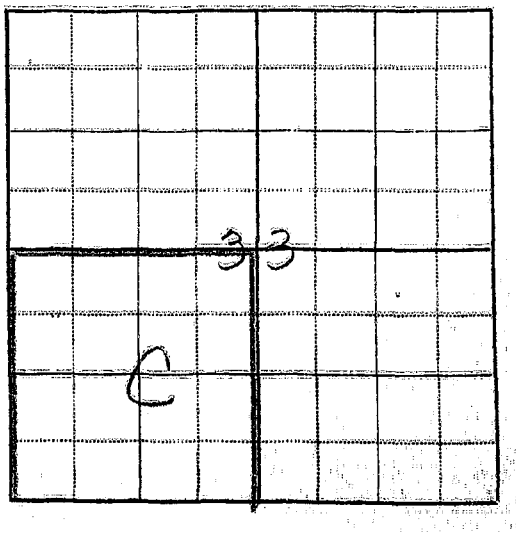

Let's Blaquier & Dahl, & Vezey share in ditch, they help some on maintainance.
Foster Drain & Waste Ditch empties into Singleton ditch

ch, they

ties

(32)

Film 25

FORM F-1 : GAZETTE 1968-2M-1-67

Farm Checked

By A. C. J.

Area Harlowton

Date 8/10/48

STATE OF MONTANA

STATE ENGINEER'S OFFICE

WATER RESOURCES SURVEY

Code No. 4A

County Wheatland

T. 7N. R. 16E. Sec. 4

Photo No. 24 - 26

Legal Land Owner Singleton, M. C. Address Harlowton

Operator " Address "

Water is delivered by:

Federal Project Pres. Pot.

Ditch Company Pres. Pot.

Irrigation District Pres. Pot.

Private System ✓ Pres. Pot.

Totals

Flood Pump Reservoir Gravity ✓

Size and Capacity, Pump, etc.

Original Appropriator, Company App. No.

Original Appropriator, Private App. No. 30 ~~31~~

Is the system an extension of another system? Yes No

Is all land irrigated from one system? Yes No

(If No, show break down on map)

Source of Water [illegible]

Acres Irrigated 19 [illegible]

Potential Acres Seeped

Explain

Condition of System

Adequate Supply — Yes No

Explain [illegible]

Topography [illegible]

Information From [illegible]

Remarks

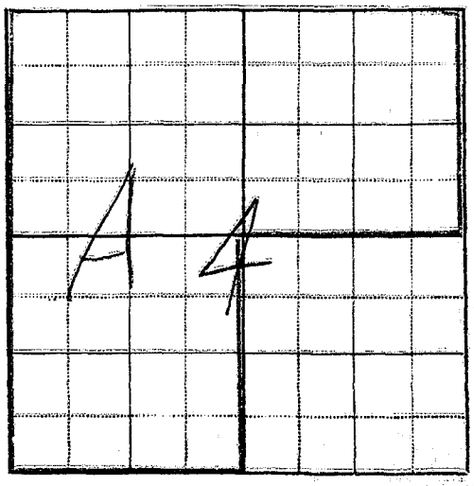

(32)

3-2M-1-47

tland

E. Sec. 4

- 26

ton

Pot.

Pot.

Pot.

Pot.

37

APPROPRIATION OF WATER NOTICE

Locator: William A. Longsford.

Location: 2. Cubic foot(equal to 100 inches miner's measurement) of the waters of the American Fork Creek, in Meagher County, State of Montana, for irrigation and other useful and beneficial purposes.

Place of Intended Use: To irrigate the East 40 of 4 and the South half of the Northwest quarter of Section 4 in Township 7 North of Range 1 West, M.

Place of Diversion: [illegible] in Section, where small river is distant 2 miles in a Southerly direction, from point of diversion.

Date of Commencement: April 6th, 1908.

Filed for record April 6th, 1908, and recorded in Book "2" of Miscellaneous Location on page 148. Records of Meagher County, Montana.

William A. Singleton

8 N. 16 E

[illegible] Title of [illegible] Land.

State of Montana

County of [illegible]

To all [illegible] these presents may come:-

[illegible] Millard C. Singleton, of [illegible] County, Montana [illegible] and declares as a legal notice to all the world as follows:

I. That on July 7th, 1917, he appropriated and now has the legal right to the use, possession and control of One Hundred Miners inches of the water of American Fork Creek, in [illegible] County, Montana, for irrigation and other purposes.

II. That the purpose for which said water is claimed and the place where the same is used is for irrigation and other purposes upon the North west quarters of Section four (4), Township seven (7) North, Range sixteen (16) East, Montana Meridian, and the Southwest quarter of Section thirty-three (33), Township Eight (8) North, Range sixteen (16) East, Montana Meridian.

IV. That he appropriated and took said water on the seventh day of July, 1917, by means of said ditch.

V. That the name of the appropriator is Millard C. Singleton.

Millard C. Singleton

June 23, 1949

Mr. M. C. Singleton
Harlowton, Montana

Dear Mr. Singleton:

In 1939 the State Legislature passed a law authorizing the State Engineer to investigate and compile a complete record of all water rights and water use in the State. In compliance with this law the State Engineer is now working in Wheatland County compiling these data.

Our records show that in Section 33, Twp. 8N., Rge. 16E. and in Section 4, Twp. 7N., Rge. 16E. you have two ditches which divert water from the American Fork to irrigate lands in said sections. For these ditches we are not certain as to the original appropriator, the date of priority, and the number of inches filed on. We therefore would like to have you give us this information so that we may have a complete record here in the State Engineer's Office of these rights for your protection now and in the future.

Remember, this is your water and your water rights we are trying to help you with.

Very truly yours,

Gerald J. Oravetz
Assistant State Engineer

GJO/a

Form Ap. 1—1' 8-45

STATE ENGINEERS OFFICE
Water Resources Survey

Notice of Appropriation

1. County Wheatland Book 15 Page 8/9 Record MR 30
2. Name of Appropriator Willard Singleton Address Harlowton
3. Date Appropriated July 7, 1917 Date Filed Dec. 7, 1917

   Amount Appropriated, Miners Inches 100, Cubic Feet per second
4. Name of Stream American Fork Creek Tributary Musselshell R. Basin Mo R.
5. Point of Diversion Ditch diverts water at point 1500 yds. south and 900 yards west of NE corner of

   Sec. 5 Twp. 7 Rge. 16 Bank of Stream

   ditch crosses portion of Sec. 32 & 33-8-16.
6. Purpose Irrigation, etc.
7. Description of System Ditch 6' wide, 3' deep
8. Land Description of Intended Place of Use

   NW Sec. 4-7-16 - 160 A. - W. C. Singleton, Harlowton

   SW 33-8-16 - 160 A. - " " " "
9. Remarks (Pertaining to Use, etc.)

Decree

10. Case No. Date Amt. Decreed: M. I. C. F. S.
11. To Whom Decreed Address
12. Name of Ditch Maximum Capacity (C. F. S.)
13. Date of Priority Purpose
14. Land Description of Place of Use as Decreed
15. Remarks (Present Use Status, etc.)

32X
33X
34X - [illegible]
[illegible]

Form WR-3
Reporter 17362 1M-2-49

Twp. 8N Rge. 16E
Twp. 9N Rge. 16E
Twp. ____ Rge. ____

Shading covers this irrigated land. All township and dry land not shown.

STATE OF MONTANA

State Engineer's Office

WATER RESOURCES SURVEY

FARM MAP

County Wheatland
Code No. 34A

Name of Land Owner Stevens, Thayer Address
Name of Operator Address
Legal Description

Irrigated Land | Non-Irrigated Land | Potential Land Under Existing Facilities

North

Please check the ownership outline of this land.

See Folder No. 18 - Twp. 9N-Rge. 16E

(For Master Map)

DO NOT WRITE IN SPACE BELOW

T. 8N-R. 16E

(U.M.W.W.A)

Code No. 34A System Winnecook Ranch & Dutchess Source of Water Musselshell River
Basin Mssl Present 85.0 Potential 0 Maximum 85.0 R ✓ F ____ P ____ G ✓ S ✓

Code No. ____ System ____ Source of Water ____
Basin ____ Present ____ Potential ____ Maximum ____ R ____ F ____ P ____ G ____ S ____

Code No. ____ System ____ Source of Water ____
Basin ____ Present ____ Potential ____ Maximum ____ R ____ F ____ P ____ G ____ S ____

Code No. ____ System ____ Source of Water ____
Basin ____ Present ____ Potential ____ Maximum ____ R ____ F ____ P ____ G ____ S ____

If under Ditch Company, Irrigation District, or Government Project, state the number of shares or inches, acre feet, as the case may be in said sysem.

NOTE: R—Denotes Regular Irrigation. F—Flood Irrigation. P—Water diverted by means of pumping. G—Water diverted by gravity. S—Stored Water.

Information from H. C. B. Date 8/17/49

Form WR-B
Reporter 17362 1M-2-49

Twp. 8N Rge. 16E
Twp. 7N Rge. 16E
Twp. 9N Rge. 16E

STATE OF MONTANA

State Engineer's Office

WATER RESOURCES SURVEY

FARM MAP

County Wheatland
Code No. 35A, 36A

Name of Land Owner Minneapolis Munch. Co. Address
Name of Operator Thayer Stevens (Farmer) Address
Legal Description

☐ Irrigated Land ☐ Non-Irrigated Land ☐ Potential Land Under Existing Facilities

North

Base Master Map and information filed in

Folder No. 16, Twp. 9N, Rge. 16E.

T. 8N - R. 16E

(M.A.W.U.A.)

Code No. 35A, 36A System Minneapolis Munch Co. Ditch Source of Water Musselshell River
Basin Musselshell Present 1450 Potential 0 Maximum 1450 R ✓ F P G ✓ S ✓

Code No. System Source of Water
Basin Present Potential Maximum R F P G S

Code No. System Source of Water
Basin Present Potential Maximum R F P G S

Code No. System Source of Water
Basin Present Potential Maximum R F P G S

If under Ditch Company, Irrigation District, or Government Project, state the number of shares or inches, acre feet, as the case may be in said sysem

NOTE: R—Denotes Regular Irrigation. F—Flood Irrigation. P—Water diverted by means of pumping. G—Water diverted by gravity. S—Stored Water.

Information from K.E.B. Date 8/17/49

FORM 0-1 — GAZETTE 1A5A-3M-1-47

STATE OF MONTANA

STATE ENGINEER'S OFFICE

WATER RESOURCES SURVEY

Township ..... Range ..... County .....

6	5	4	3	2	1
7	8	9	10	11	12
18	17	16	15	14	13
19	20	21	22	23	24
30	29	28	27	26	25
31	32	33	34	35	36

Township ..... Range .....

STATE ENGINEERS OFFICE
Water Resources Survey
Ownership of Irrigated Lands

Township 2N Range 16 E County Lincoln

	Parcel Number	Name of Owner	Owner's Address	Total Acres
30A	-31A	Crawford, Fred	Hartington	
	4A	Crawford, [illegible]	[illegible]	
	30B	Blackford, [illegible]	[illegible] Hartington	
8A-30C	4A	Blackford, [illegible]	Hartington	
	18A-4B-4A			
4B-28A	-18A	Claycomb, [illegible]	Hartington	
24A-	31A-6C	" " "		
30D-	31B	[illegible]	Hartington	
27A-	29E	[illegible]	Hartington	
	28A-	[illegible]		
	1A	[illegible]	Hartington	
30E-	18A	[illegible]	[illegible]	
	4C	[illegible]	[illegible]	
	27B	[illegible]	[illegible]	
	31C	[illegible]	Hartington	
	9A	[illegible]	Hartington	
30F		[illegible]	Hartington	
6D-12	A-13A	[illegible]	Hartington	
	14A			
	14A	[illegible]	Hartington	
	15A	[illegible]	Hartington	
2A-2A-	7B	[illegible]	Hartington	
	10A-	11A-25C		
	2A	[illegible]	[illegible]	
18B	32B	[illegible]	[illegible]	
	4/2	[illegible]	Hartington	
12B-	12A	[illegible]	Hartington	
	[illegible]	[illegible]	[illegible]	

Township _____ Range _____

1 Form D-2 1M 8-45

Total Acres

Township 9 North, Range 17 East

No.	Name of Appropriator	Name of Stream	Date App.	Date Filed	M.I.
3	Baty, Thomas E.	Alkali Creek	3-6-05	3-8-05	500
169	Hedges, Willis A.	Elk Creek	11-8-82	11-27-82	100
409	Jarvis, Albert	Roberts Creek	1-3-22	1-11-22	1000
410	Jewell, Calvin	Roberts Creek	5-5-08	5-8-08	200
414	Prendergast, Paul S.	Roberts Creek	5-5-08	5-8-08	200
415	Rook, John J.	Roberts Creek	3-6-05	3-8-05	200
431	Thomas, L. C.	Spring Creek	6-30-19	6-30-19	100
428G	Parkhurst, Ethel L.	Unnamed Creek	5-15-11	5-14-15	50
570	Parkhurst, Ethel L.	Unnamed Spring	5-15-11	5-14-15	50

M.I.
500
100
1000
200
200
200
100
50
50

FORM 2M1 - 6-61-TTS 1554-2M-3-67

STATE OF MONTANA

STATE ENGINEER'S OFFICE

WATER RESOURCES SURVEY

Township 8 North Range 17 East County Wheatland

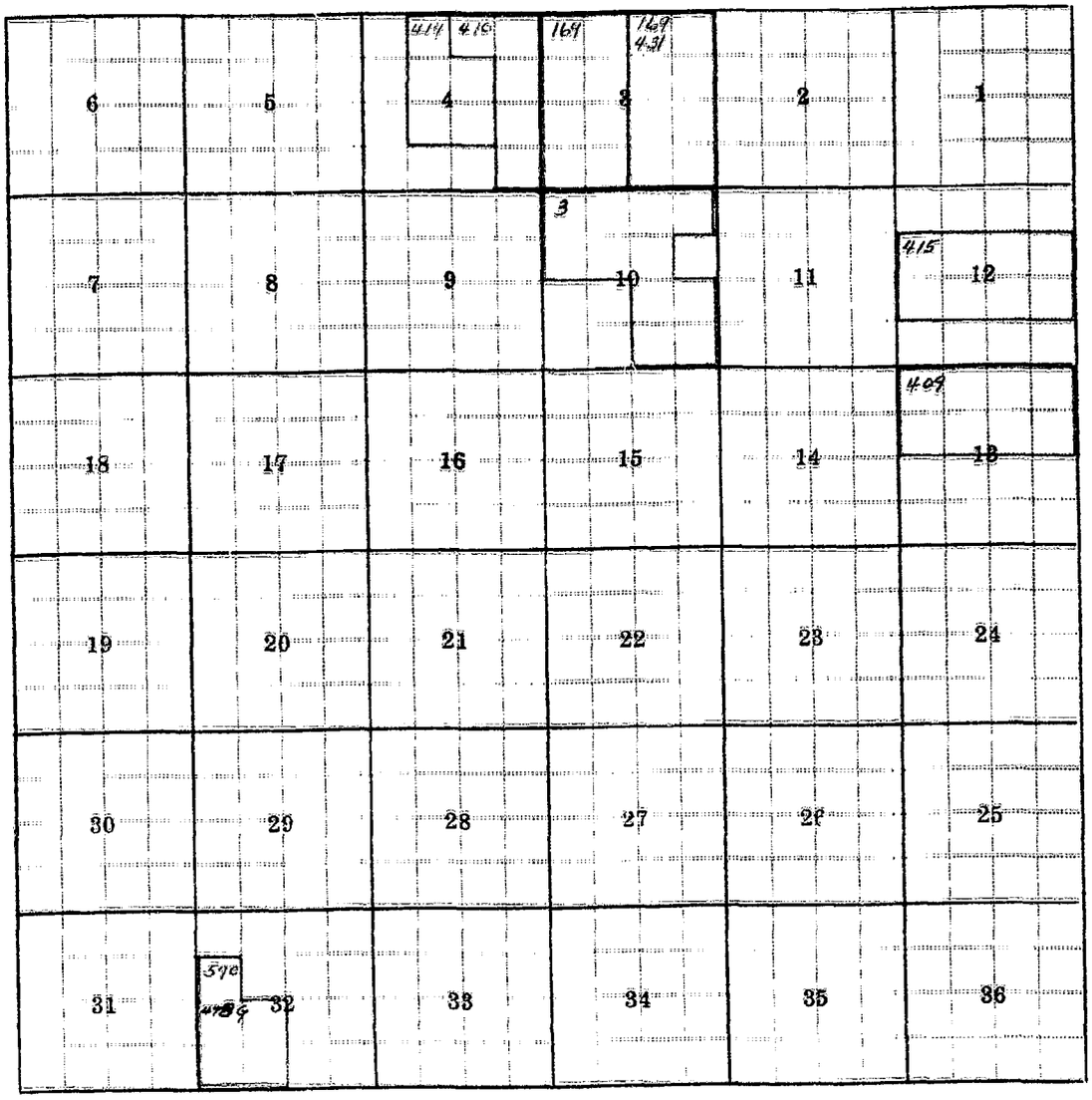

Township 8 North Range 17 East

Form WR-B
Reporter 17362 1M-2-49

Twp. 8N Rge. 12E
Twp. Rge.
Twp. Rge.

STATE OF MONTANA

State Engineer's Office

WATER RESOURCES SURVEY

FARM MAP

County Wheatland
Code No. 44

Name of Land Owner Jeremy, Albert A. Address Box 3, Reserveia
Name of Operator Address
Legal Description

Irrigated Land | Non-Irrigated Land | Potential Land Under Existing Facilities

North

Please check box [illegible]

See Folder No. 20 - Twp. 9N-Rge. 18E
(For Master Map)

DO NOT WRITE IN SPACE BELOW

T. 8 N - R. 12 E

Code No. 44 System Old Shoestring (Ace m) Source of Water Roberts Creek
Basin Mark Present 0 Potential 24.0 Maximum 24.0 R. F. ✓ P. G. ✓ S.
Code No. System Source of Water
Basin Present Potential Maximum R. F. P. G. S.
Code No. System Source of Water
Basin Present Potential Maximum R. F. P. G. S.
Code No. System Source of Water
Basin Present Potential Maximum R. F. P. G. S.

If under Ditch Company, Irrigation District, or Government Project, state the number of shares or inches, acre feet, as the case may be in said system

NOTE: R—Denotes Regular Irrigation. F—Flood Irrigation. P—Water diverted by means of pumping. G—Water diverted by gravity. S—Stored Water.

Information from W. E. R. Date 8/28/49

Form WR-B
Reporter 17362 1M-2-49

Twp. 9N Rge. 19E
Twp. 9N Rge. 19E
Twp. Rge.

STATE OF MONTANA

State Engineer's Office

WATER RESOURCES SURVEY

FARM MAP

County Wheatland
Code No. 3A

Name of Land Owner Altmann Lorraine Address
Name of Operator Address
Legal Description

☐ Irrigated Land ☐ Non-Irrigated Land ☐ Potential Land Under Existing Facilities

North

[illegible] Master [illegible] and information filed in

Folder No. [illegible], Twp. 9N, Rge. 19E.

FARM USE

Code No. 3A System Old Stock Ditch (Wetm) Source of Water Roberts Creek
Basin Marsh Present 6 Potential 230 Maximum 250 R F✓ P G✓ S
Code No. System Source of Water
Basin Present Potential Maximum R F P G S
Code No. System Source of Water
Basin Present Potential Maximum R F P G S
Code No. System Source of Water
Basin Present Potential Maximum R F P G S

If under Ditch Company, Irrigation District, or Government Project, state the number of shares or inches, acre feet, as the case may be in said sysem

NOTE: R—Denotes Regular Irrigation. F—Flood Irrigation. P—Water diverted by means of pumping. G—Water diverted by gravity. S—Stored Water.

Information from [illegible] Date 8/18/49

Westland
3A

lities

ents Creek
F.....P.....G.✓.....S.....

F.....P.....G.....S.....

F.....P.....G.....S.....

F.....P.....G.....S.....

feet, as the case may be

Water diverted by gravity.

For WR-C Reporter 17381 1M 2-49

STATE OF MONTANA

State Engineer's Office

WATER RESOURCES SURVEY

WATER RIGHT DATA

County Westland

Code No. 37A

Name of Land Owner [illegible] Address Harlowton

Name of Operator None Address

Legal Description [illegible]

We are asking you to help us protect your water right because in our records we are unable to find a recorded water right covering the above described land. We, therefore, would like to have you give us the information asked for in the following questions:

1. Was a water right filing ever made for this land.....Yes.....No. If yes, give us the following information:

Name of Appropriator	Stream	Land Description	Date App.	Date Filed	Miner's Inches Filed On

If no, can you give us the following information:

Name of First User	Date of First Use	Stream	Place of Use

2. Or is this land covered by a water right that was purchased from another water right.....Yes.....No.....

If yes, give us the amount of the inches purchased, from what original filing, and if possible the date of purchase and from whom purchased.

3. Do you contemplate to irrigate this land in the future.....Yes.....No.

Explain

4. Give any other information that you think should be included for the protection of your water right.

Information from..... Date.....

Form WR-B
Reporter 17362 1M-2-49

Twp. [illegible] Rge. 17E
Twp. Rge.
Twp. Rge.

STATE OF MONTANA

State Engineer's Office

WATER RESOURCES SURVEY

FARM MAP

County Sheridan
Code No. 27A

Name of Land Owner [illegible] Address [illegible]
Name of Operator None Address
Legal Description All Sec. [illegible]-17

☐ Irrigated Land ☐ Non-Irrigated Land ☐ Potential Land Under Existing Facilities

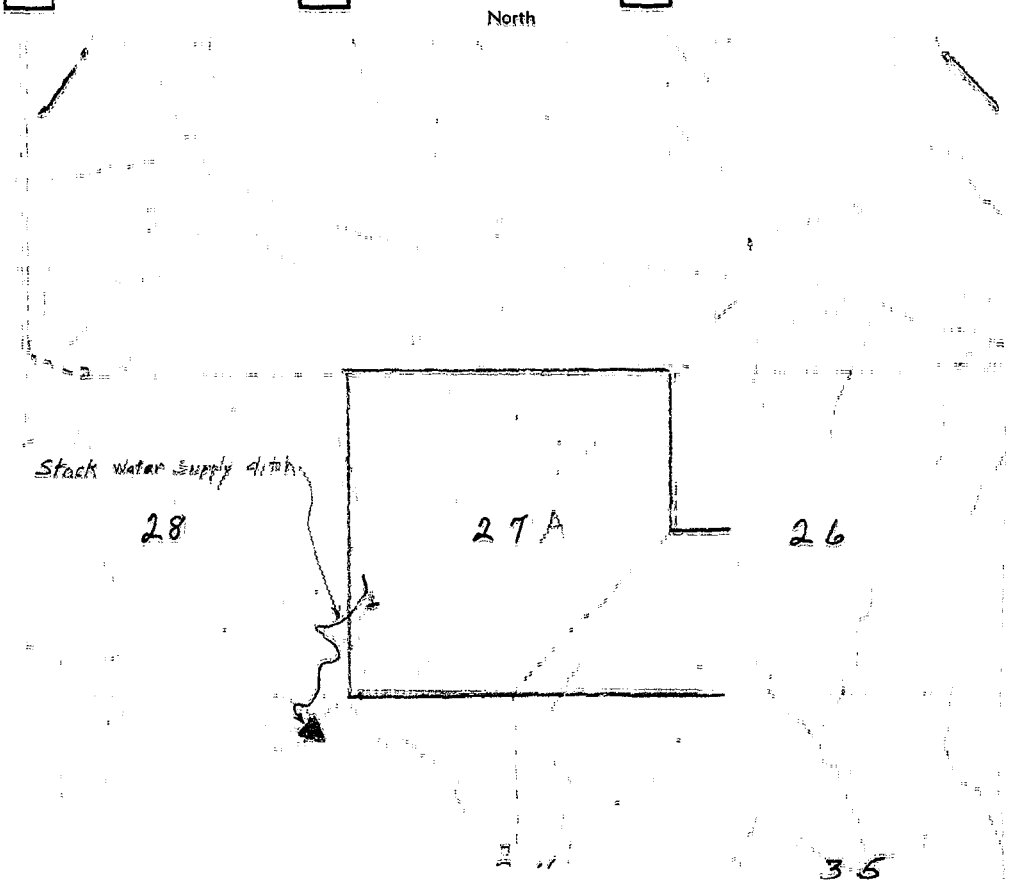

(No Irrigation)

Code No. System Source of Water
Basin Present Potential Maximum R F P G S
Code No. System Source of Water
Basin Present Potential Maximum R F P G S
Code No. System Source of Water
Basin Present Potential Maximum R F P G S
Code No. System Source of Water
Basin Present Potential Maximum R F P G S

If under Ditch Company, Irrigation District, or Government Project, state the number of shares or inches, acre feet, as the case may be in said sysem

NOTE: R—Denotes Regular Irrigation. F—Flood Irrigation. P—Water diverted by means of pumping. G—Water diverted by gravity. S—Stored Water.

Information from Date

(26)

FORM F-1 REPORTER 1M 3-49 17380

Farm Checked

By

Area

Date

STATE OF MONTANA

State Engineer's Office

WATER RESOURCES SURVEY

Code No.

County

T. N R. E Sec. 27

Photo No.

Legal Land Owner Address

Operator Address

Water is delivered by:

Federal Project Pres. Pot.

Ditch Company Pres. Pot.

Irrigation District Pres. Pot.

Private System Stock Water Pres. Pot.

Totals

Flood Pump Reservoir Gravity

Size and Capacity, Pump, etc.

Original Appropriator, Company App. No.

Original Appropriator, Private App. No.

Is the system an extension of another system? Yes No

Is all land irrigated from one system? Yes No

(If No, show break down on map)

Source of Water

Acres Irrigated 19

Potential Acres Seeped

Explain

Condition of System

Adequate Supply..... Yes No

Explain

Topography

Information From

Remarks



Form WR-B
Reporter 17362 1M-2-49

Twp. 8N Rge. 12E
Twp. Rge.
Twp. Rge.

STATE OF MONTANA

State Engineer's Office

WATER RESOURCES SURVEY

FARM MAP

County Wheatland
Code No. 40

Name of Land Owner Prendergast, [illegible] Address
Name of Operator [illegible] Address
Legal Description

Irrigated Land | Non-Irrigated Land | Potential Land Under Existing Facilities

North

See Folder No. 80 - Twp. 8N - Rge. 12E

(For Master Map)

T. 8N - R. 12E

Code No. 40 System [illegible] Source of Water Roberts Creek
Basin Present 0 Potential [illegible] Maximum [illegible] R. F. ✓ P. G. ✓ S.
Code No. System Source of Water
Basin Present Potential Maximum R. F. P. G. S.
Code No. System Source of Water
Basin Present Potential Maximum R. F. P. G. S.
Code No. System Source of Water
Basin Present Potential Maximum R. F. P. G. S.

If under Ditch Company, Irrigation District, or Government Project, state the number of shares or inches, acre feet, as the case may be in said sysem.

NOTE: R—Denotes Regular Irrigation. F—Flood Irrigation. P—Water diverted by means of pumping. G—Water diverted by gravity. S—Stored Water.

Information from H. E. B. Date 8/12/49

Form WR-B
Reporter 17362 1M-3-40

Twp. 6N Rge. 17E
Twp. 7N Rge. 17E
Twp. 8N Rge. 17E

STATE OF MONTANA

State Engineer's Office

WATER RESOURCES SURVEY

FARM MAP

County Cheatland
Code No. 40

Name of Land Owner Minnesota Ranch Co. Address
Name of Operator Address
Legal Description

☐ Irrigated Land ☐ Non-Irrigated Land ☐ Potential Land Under Existing Facilities

North

Map Number [illegible] and Information Filed in

[illegible] No. 17, Twp. 8N, Rge 17E.

[illegible]

Code No. 40 System [illegible] Source of Water [illegible]
Basin [illegible] Present 0 Potential 20.0 Maximum 20.0 R F X P G X S
Code No. System Source of Water
Basin Present Potential Maximum R F P G S
Code No. System Source of Water
Basin Present Potential Maximum R F P G S
Code No. System Source of Water
Basin Present Potential Maximum R F P G S

If under Ditch Company, Irrigation District, or Government Project, state the number of shares or inches, acre feet, as the case may be in said sysem

NOTE: R—Denotes Regular Irrigation. F—Flood Irrigation. P—Water diverted by means of pumping. G—Water diverted by gravity. S—Stored Water.

Information from [illegible] Date 8/18/42

FORM D-1 x GAZETTE 1654:2M:1-47

STATE OF MONTANA

STATE ENGINEER'S OFFICE

WATER RESOURCES SURVEY

Township..... Range..... County.....

6	5	4	3	2	1
7	8	9	10	11	12
18	17	16	15	14	13
19	20	21	22	23	24
30	29	28	27	26	25
31	32	33	34	35	36

.....

.....

.....

.....

Township..... Range.....

STATE ENGINEERS OFFICE
Water Resources Survey

Ownership of Irrigated Lands

Township [illegible] Range [illegible] County [illegible]

Parcel Number	Name of Owner	Owner's Address	Total Acres
[illegible]	[illegible]	[illegible]	
[illegible]	[illegible]	[illegible]	
[illegible]	[illegible]	[illegible]	
[illegible]	[illegible]	[illegible]	
2A	[illegible]	[illegible]	
[illegible]	[illegible]	[illegible]	
[illegible]	[illegible]	[illegible]	
24A	[illegible]	[illegible]	
[illegible]	[illegible]	[illegible]	
3A	[illegible]	[illegible]	
13A	[illegible]	[illegible]	
[illegible]	[illegible]	[illegible]	
12B	[illegible]	[illegible]	
[illegible]	[illegible]	[illegible]	
[illegible]	[illegible]	[illegible]	
[illegible]	[illegible]	[illegible]	
26C-27A-[illegible]	[illegible]	[illegible]	
36A-35A			
[illegible]	[illegible]	[illegible]	
4C	[illegible]	[illegible]	
6A	[illegible]	[illegible]	
6B	[illegible]	[illegible]	
3C-4D-5A	[illegible]	[illegible]	
6B	[illegible]	[illegible]	
[illegible]	[illegible]	[illegible]	

Township _____ Range _____

1 Form D-2 1M 8-45

Township 8 North, Range 18 East

Code No.	Owner	Operator
7B,8A,17B,18A,17E	Frank J. Holmes et ux Clara Lanvers	Leroy Holmes
6C,16A,22A,23B	Arthur J. Lammers	Same
17G, 17H	Jas. Pirrie et ux	Same
2C, 12A	L.Vander Voort & C. J. Thom	Chris Thom

Township 8 North, Range 18 East

No.	Name of Appropriator	Name of Stream	Date App.	Date Filed	M.I.
85	Forsythe, Robert	Careless Creek	2-19-08	2-21-08	100
93	Hedges, Willard	Careless Creek	6-5-83	6-13-83	100
94	Hedges, W. A.	Careless Creek	2-20-02	4-5-02	All Surplus
95	Hedges, Willis A.	Careless Creek	11-1-06	11-9-06	300
96	Hedges, Willis A.	Careless Creek	4-20-92	8-29-06	200
101	Lea, Jessie M.	Careless Creek	11-6-07	11-7-07	160
122	Rader, O. M.	Careless Creek	5-1-14	5-23-14	380
140	Whitney, Anna C.	Careless Creek	11-1-07	1-29-08	160
141	Willems, John	Careless Creek	9-15-33	3-3-34	250
152	Vanderworst, Adrian	(East) Coulee Creek	3-16-26	4-10-26	200
247	Smith, Nannie	Grant Creek	4-3-07	4-9-07	160
263	Grant, Lizzie W.	Hedges Creek	4-6-07	4-12-07	240
264	Grant, Lizzie W.	Hedges Creek	11-1-06	2-23-07	150
409	Jarvis, Albert	Roberts Creek	1-3-22	1-11-22	1000
418	Willems, Martin	Roberts Creek	3-25-31	5-8-31	100
424	Fochs, John	Spring Creek	6-10-18	8-30-18	200
D-12	Hedges, W. A.	Careless Creek	4-20-92		200
D-30	Hedges, W. A.	Careless Creek	4-5-92		100
[illegible]	[illegible]	[illegible]	7-[illegible]-07	6-14-07	300

ed	M.I.
	100
	100
	All Surplus
	300
	200
	160
	300
	160
	250
	200
	160
	240
	150
	1000
	100
	200
	200
	100
7	300

FORM 8-1 - GAZETTE 1944 2M-1-47

STATE OF MONTANA

STATE ENGINEER'S OFFICE

WATER RESOURCES SURVEY

Township 8 North Range 18 East County Wheatland

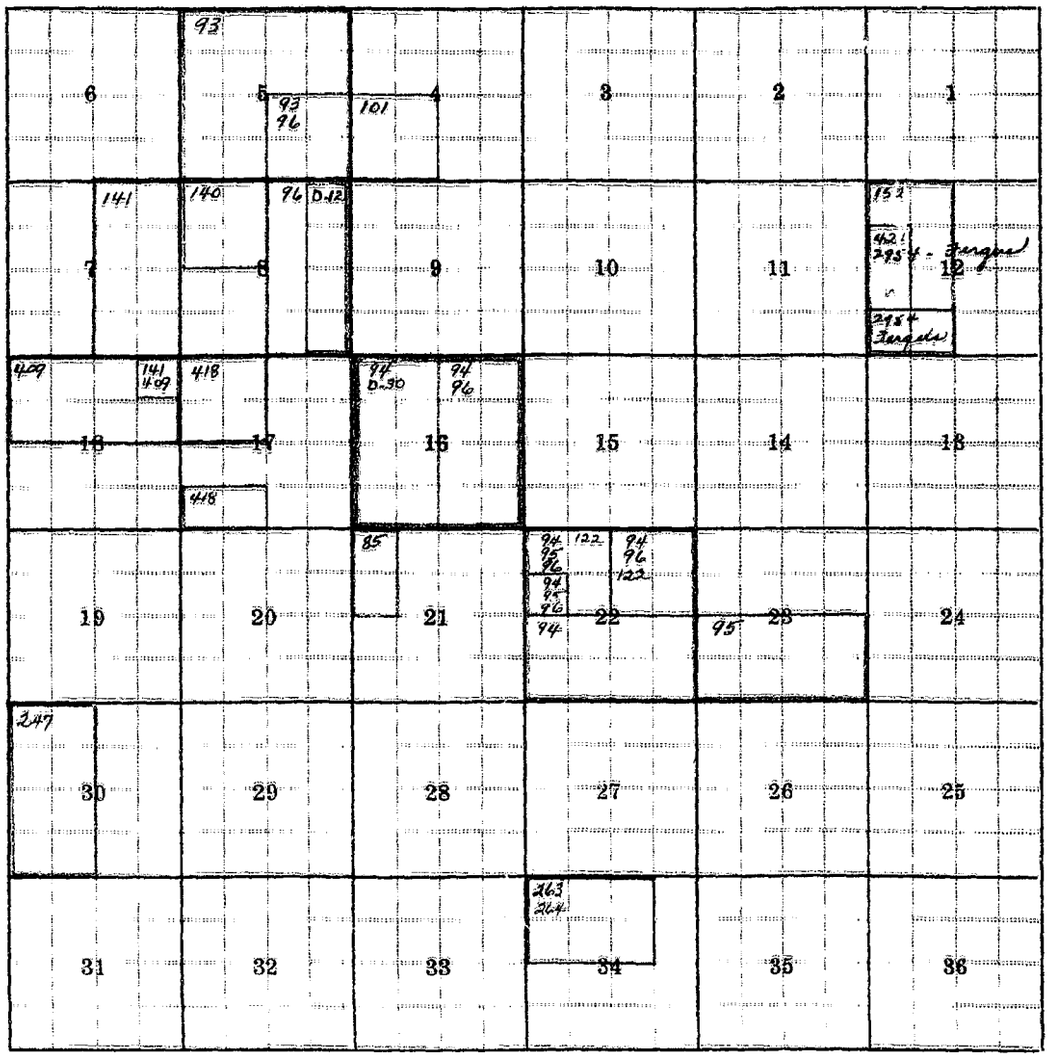

Township 8 North Range 18 East

Form WR-B
Reporter 17362 1M-2-49

Twp 8N Rge. 18E
Twp. 8N Rge. 17E
Twp. Rge.

STATE OF MONTANA

State Engineer's Office

WATER RESOURCES SURVEY

FARM MAP

County Whatland
Code No.

Name of Land Owner Allman Lemons Address
Name of Operator Address
Legal Description

☐ Irrigated Land ☐ Non-Irrigated Land ☐ Potential Land Under Existing Facilities

North

Name Number Map and Information on Filed in

Folder No. 30, Twp. 8N, Rge. 18E.

Code No. 88.20.201 Tributary E System Lemons Pine Drives (Private) Source of Water Careless Creek
Basin Alkali Present 26.0 Potential 0 Maximum 26.0 R F✓ P G✓ S
Code No. System Source of Water
Basin Present Potential Maximum R F P G S
Code No. System Source of Water
Basin Present Potential Maximum R F P G S
Code No. System Source of Water
Basin Present Potential Maximum R F P G S

If under Ditch Company, Irrigation District, or Government Project, state the number of shares or inches, acre feet, as the case may be in said sysem

NOTE: R—Denotes Regular Irrigation. F—Flood Irrigation. P—Water diverted by means of pumping. G—Water diverted by gravity. S—Stored Water.

Information from Date

Form WR-A
Reporter 17382 1M 2-49

STATE OF MONTANA

State Engineer's Office

WATER RESOURCES SURVEY

WATER RIGHT DATA

County Wheatland
Code No. 7B,8A,17B,18A, 17E

Name of Land Owner Frank J. Holman et ux Address

Name of Operator Leroy Holman Address Hedgesville, Montana

Legal Description W½ Sec. 7, S½ 8, NW¼ 18, N½N½, W½ NW¼ Sec. 17 in 8-19

1. Our records show that the following water rights were filed on the above described land:

Code	Name of Appropriator	Stream	Land Description	Date App.	Date Filed	Miner's Inches Filed On
141	John Williams	Careless Cr.	W½ Sec. 7, NW¼NE¼ Sec. 18 in 8-19	9-15-33	3-3-34	250
400	Albert Jacobs	Roberts Cr.	W½ 18 in 8-17 W½ Sec. 18 in 8-19	1-3-22	1-11-22	1000
418	Martin Williams	Roberts Cr.	S½N½, NW¼ Sec. 17 in 8-19	3-25-31	5-8-31	100

2. Are these filings in use: ..... Yes ..... No. Explain .....

3. Have any of the above filings or any part of them been sold: ..... Yes ..... No. If yes, give amount of inches sold and to whom transferred and from what original filing .....

4. I have the following water rights that the State Engineer's Office have not shown in the above list:

Name of Appropriator	Stream	Land Description	Date App.	Date Filed	Miner's Inches Filed On

5. In addition, I have an irrigation system on which no recorded filing was ever made:

Name of First User	Date of First Use	Stream	Place of Use

6. Do you buy supplemental water? ☐ Yes. ☐ No. If yes, from whom and how many Inches, C.F.S., Acre Feet, as the case may be? .....

7. Give any other information that you think should be included for the protection of your water right .....

Information from ..... Date .....

iled	Miner's Inches Filed On
4	250
22	1000
1	100

l and to whom trans-

Filed	Miner's Inches Filed On

ace of Use

e case may be?

Form WR-B
Reprints. 17362 1M-2-49

Twp. 11 Rge. 13
Twp. Rge.
Twp. Rge.

STATE OF MONTANA

State Engineer's Office

WATER RESOURCES SURVEY

FARM MAP

County [illegible]
Code No. 7A, 8A, 17, 1A, 17

Name of Land Owner [illegible] Address
Name of Operator [illegible] Address Hedgecoxville, Montana
Legal Description [illegible]

Irrigated Land | Non-Irrigated Land | Potential Land Under Existing Facilities

North

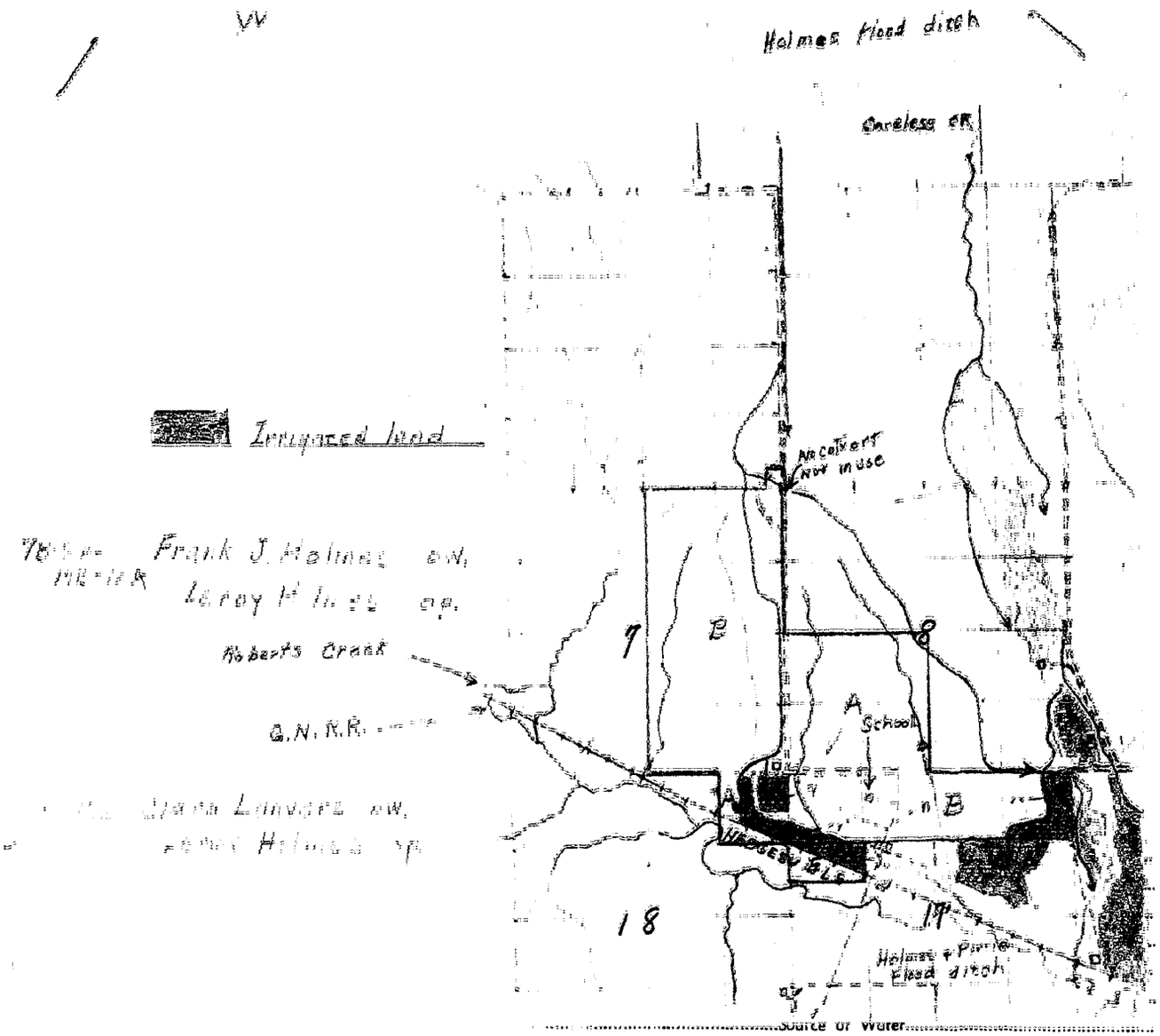

Source of Water

Basin Present Potential Maximum R F P G S

If under Ditch Company, Irrigation District, or Government Project, state the number of shares or inches, acre feet, as the case may be in said sysem.

NOTE: R—Denotes Regular Irrigation F—Flood Irrigation. P—Water diverted by means of pumping. G—Water diverted by gravity. S—Stored Water.

Information from [illegible] Date [illegible]

TSN R 1E

Code No. 17B,C,D,A System Holmes Flood Ditch Source of Water Careless Creek

Basin Mad Present 23.0 Potential 0 Maximum 23.0 R F ✓ P G ✓ S

Code No. 17E (Combined) System Holmes Flood Ditch Source of Water Careless Creek

Basin Mad Present 10.0 Potential 0 Maximum 10.0 R F ✓ P G ✓ S

Code No. 17B System Holmes & Burns Flood Ditch Source of Water Careless Creek

Basin Mad Present 20.0 Potential 0 Maximum 20.0 R F ✓ P G ✓ S

Code No. System Source of Water

Basin Present Potential Maximum R F P G S

If under Ditch Company, Irrigation District, or Government Project, state the number of shares or inches, acre feet, as the case may be in said sysem.

NOTE: R—Denotes Regular Irrigation. F—Flood Irrigation. P—Water diverted by means of pumping. G—Water diverted by gravity. S—Stored Water.

Information from H. E. B. Date 9/3/42

FORM F-1 - GAZETTE 1665-2M-1-47

Farm Checked

By Dave

Area Hedgesville

Date 9/16/48

STATE OF MONTANA

STATE ENGINEER'S OFFICE

WATER RESOURCES SURVEY

Code No 17A CA-7B-8A-17B-18A

County Yellowstone

T. 8 N R. 1 E Sec. 8-17

Photo No. 9-37

Legal Land Owner Lewis L. Nelson et ux Address Hedgesville

Operator Lewis Nelson Address "

Water is delivered by:

Federal Project Pres. Pot.

Ditch Company Pres. Pot.

Irrigation District Pres. Pot.

Private System ✓ Pres. [illegible] Pot. [illegible]

Totals

Flood Pump Reservoir Gravity ✓

Size and Capacity, Pump, etc.

Original Appropriator, Company App. No.

Original Appropriator, Private App. No. 141-409-418

Is the system an extension of another system? Yes No ✓

Is all land irrigated from one system? Yes ✓ No

(If No, show break down on map)

Source of Water Cascade Creek and Nelson Creek

Acres Irrigated 19 [illegible]

Potential Acres [illegible] Seeped [illegible]

Explain [illegible]

Condition of System [illegible]

Adequate Supply — Yes No ✓

Explain [illegible]

Topography [illegible]

Information From [illegible]

Remarks

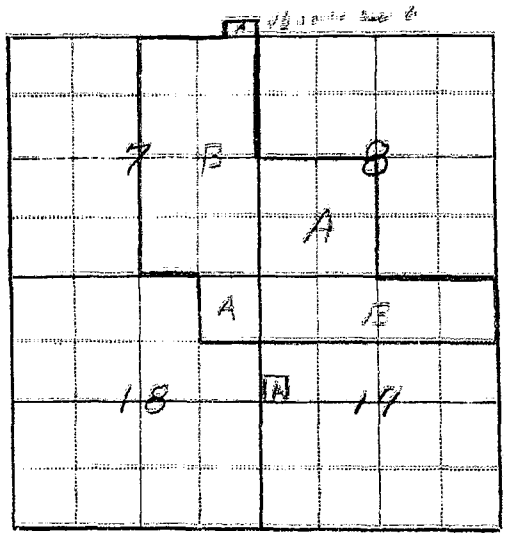

[illegible]

[illegible] 7 [illegible] 8 [illegible]

[illegible]

[illegible]

[illegible]

[illegible] feet

Farm Checked

By [illegible]

Area Hedgesville

Date 2/16/48

FORM F-1 REPORTER 1M 3-49 (7580)

STATE OF MONTANA

State Engineer's Office

WATER RESOURCES SURVEY

Code No. 17 E

County Wheatland

T. 8 N R. 12 E Sec. 17

Photo No. 9-37

Legal Land Owner Clara Bannerman Address Hedgesville

Operator Lucy M. Carey Address "

Water is delivered by:

Federal Project _____ Pres. _____ Pot. _____

Ditch Company _____ Pres. _____ Pot. _____

Irrigation District _____ Pres. _____ Pot. _____

Private System ✓ Pres. 10 Pot. 0

Totals _____

Flood _____ Pump _____ Reservoir _____ Gravity ✓

Size and Capacity, Pump, etc. _____

Original Appropriator, Company _____ App. No. _____

Original Appropriator, Private _____ App. No. 418

Is the system an extension of another system? Yes _____ No. ✓

Is all land irrigated from one system? Yes ✓ No. _____

(If No, show break down on map)

Source of Water [illegible] Roberts Creek

Acres Irrigated 19[illegible] [illegible] 10

Potential Acres 0 Seeped 0

Explain _____

Condition of System [illegible]

Adequate Supply ..... Yes _____ No. _____

Explain [illegible]

Topography [illegible]

Information From [illegible]

Remarks _____

E							
			17				

STATE OF MONTANA

STATE ENGINEER

FRED E. ROLF, STATE ENGINEER
GERALD J. GRAVETZ, ASSISTANT

BILLINGS, MONTANA

June 24, 1949

8N-18E

Frank and Leroy Holmes
Hedgesville, Montana

Gentlemen:

In 1939 the State Legislature passed a law authorizing the State Engineer to investigate and compile a complete record of all water rights and water use in the State. In compliance with this law the State Engineer is now working in Cheyenne County compiling these data.

According to our records we have the following water rights which cover your land in Sections 7,8,17 & 18, which are irrigated from Roberts Creek and Carelessness Creek.

Name	Stream	Land Description	Date Approp.	Date Filed	Miners Inches
John Williams	Carelessness Cr.	SW Sec. 7, NW¼NE¼ Sec. 18 in Twp. 8N., Rge. 18E	9-15-33	9-3-34	250
Albert Jarvis	Roberts Cr.	N½ Sec. 13 in R-17 and N½ 18 in R-18	1-3-22	1-11-22	1000
Martin Williams	Roberts Cr.	S½NW¼, NE¼ Sec. 17 in R-18	3-25-31	5-8-31	100

We would like to have you check the above very carefully and if they are not complete add any water rights that you may have that we have not listed.

Very truly yours,

Gerald J. Gravetz

Gerald J. Gravetz
Assistant State Engineer

WW/n

Dear Mr Gravetz the description on Carelessness Creek is right but don't think I have any thing on Roberts. However when I go to Harlo I will look it up and if it is not right I will let you know at once

Very Truly Yours
Frank S. Holmes

June 24, 1949

Frank and Leroy Holmes
Hedgesville, Montana

Gentlemen:

In 1939 the State Legislature passed a law authorizing the State Engineer to investigate and compile a complete record of all water rights and water use in the State. In compliance with this law the State Engineer is now working in Wheatland County compiling these data.

According to our records we have the following water rights which cover your land in Sections 7,8,17 & 18, which are irrigated from Roberts Creek and Careless Creek.

Name	Stream	Land Description	Date Approp.	Date Filed	Miners Inches
John Willems	Careless Cr.	E½ Sec. 7, NE¼NE¼ Sec. 18 in Twp. 8N., Rge. 18E	9-15-33	3-3-34	250
Albert Jarvis	Roberts Cr.	N½ Sec. 13 in 8-17 and N½ 18 in 8-18	1-3-22	1-11-22	1000
Martin Willems	Roberts Cr.	S½SW¼, NW¼ Sec. 17 in 8-18	3-25-31	5-8-31	100

We would like to have you check the above very carefully and if they are not complete add any water rights that you may have that we have not listed.

Very truly yours,

Gerald J. Oravets
Assistant State Engineer

GJO/a

Form Ap. 1—10 8-45

STATE ENGINEERS OFFICE
Water Resources Survey

Notice of Appropriation

1. County [illegible] Book 15 Page 152-153 Record [illegible] 14

2. Name of Appropriator John Williams Address Hedgesville

3. Date Appropriated Sept. 15, 1883 Date Filed Mar. 9, 1934

Amount Appropriated, Miners Inches 350, Cubic Feet per second

4. Name of Stream Tomahawk Creek Tributary Mill Br. Basin No. 2

5. Point of Diversion Diverts water from bank in NE/4 of Sec. 30 and also thru

NW/4

Sec. NW/4 Twp. 2 Rge. 12 Bank of Stream East

6. Purpose Irrigation, domestic

7. Description of System Ditch [illegible] feet, [illegible] bottom, 2' deep

8. Land Description of Intended Place of Use

NW/4 Sec. 30-2-12 - 120 A. - Hannah Williams, Hedgesville, West

Virginia 18-2-12 - 40 A. - " " " "

9. Remarks (Pertaining to Use, etc.)

Decree

10. Case No. Date Amt. Decreed: M. I. C. F. S.

11. To Whom Decreed Address

12. Name of Ditch Maximum Capacity (C. F. S.)

13. Date of Priority Purpose

14. Land Description of Place of Use as Decreed

15. Remarks (Present Use Status, etc.)

Form Ap. 1—1[illegible] 8-45

STATE ENGINEERS OFFICE
Water Resources Survey

Notice of Appropriation

1. County [illegible] Book 15 Page 50-52 Record [illegible]
2. Name of Appropriator Albert Durwin Address Redwoodville
3. Date Appropriated Jan. 3, 1922 Date Filed Jan. 11, 1922

   Amount Appropriated, Miners Inches 1200, Cubic Feet per second
4. Name of Stream Nahanta Branch Tributary Basin
5. Point of Diversion Ditch diverts water from stream at point, runs SE away and across land

   Sec. 13 Twp. 6 Rge. 12 Bank of Stream South
6. Purpose Irrigating, etc.
7. Description of System Ditch 5' wide by 3' deep
8. Land Description of Intended Place of Use

   SW Sec. 13-6-12 - 320 A. - Frederick Bannister, First Nat. Bank Bldg.

   NW 13-6-12 - 320 A. - Joseph Flinger, Marlborton St. Paul
9. Remarks (Pertaining to Use, etc.)

Decree

10. Case No. Date Amt. Decreed: M. I. C. F. S.
11. To Whom Decreed Address
12. Name of Ditch Maximum Capacity (C. F. S.)
13. Date of Priority Purpose
14. Land Description of Place of Use as Decreed
15. Remarks (Present Use Status, etc.)

Form Ap. 1—10 8-45

STATE ENGINEERS OFFICE
Water Resources Survey

Notice of Appropriation

1. County Cheatland Book 15 Page 146 Record 10
2. Name of Appropriator Martin Williams Address Helgesville
3. Date Appropriated Mar. 25, 1891 Date Filed Nov 2, 1891
   Amount Appropriated, Miners Inches 100, Cubic Feet per second
4. Name of Stream Clarks Fk. Tributary Basin
5. Point of Diversion Ditch diverts water from stream, 500' north and 200' west of NE corner of Sec
   Sec 17 Twp 8 Rge 1 Bank of Stream
6. Purpose Irrigation
7. Description of System Ditch 21 feet, 21 miles
8. Land Description of Intended Place of Use Sect. 17-8-1 - 84.50 a. Alex Cummins, Helgesville, Mont.
9. Remarks (Pertaining to Use, etc.)

Decree

10. Case No. Date Amt. Decreed: M. I. C. F. S.
11. To Whom Decreed Address
12. Name of Ditch Maximum Capacity (C. F. S.)
13. Date of Priority Purpose
14. Land Description of Place of Use as Decreed
15. Remarks (Present Use Status, etc.)

FORM F-1 - GAZETTE 1955-1M-3-57

Farm Checked

By [illegible]

Area [illegible]

Date 10-1-44

STATE OF MONTANA

STATE ENGINEER'S OFFICE

WATER RESOURCES SURVEY

Code No. 6C-23B

County [illegible]

T. 8N R. [illegible] Sec. 6-23

Photo No. 9-37-6-189

Legal Land Owner [illegible] Address [illegible]

Operator _____ Address _____

Water is delivered by:

Federal Project _____ Pres. _____ Pot. _____

Ditch Company _____ Pres. _____ Pot. _____

Irrigation District _____ Pres. _____ Pot. _____

Private System [illegible] Pres. [illegible] Pot. [illegible]

Totals _____

Flood _____ Pump [illegible] Reservoir _____ Gravity [illegible]

Size and Capacity, Pump, etc. _____

Original Appropriator, Company _____ App. No. _____

Original Appropriator, Private _____ App. No. [illegible]

Is the system an extension of another system? Yes _____ No _____

Is all land irrigated from one system? Yes _____ No _____

(If No, show break down on map)

Source of Water [illegible] Creek

Acres Irrigated 19 [illegible]

Potential Acres [illegible] Seeped [illegible]

Explain [illegible] Sec. 23

Condition of System [illegible]

Adequate Supply Yes [illegible] No [illegible]

Explain [illegible]

Topography [illegible]

Information From [illegible]

Remarks _____



[illegible] and [illegible] [illegible] and
[illegible] [illegible] [illegible].

FORM 911 · GAZETTE ASSOCIATES

STATE OF MONTANA

STATE ENGINEER'S OFFICE

WATER RESOURCES SURVEY

Township 2N Range 13E County Cascade

6	5	4	3	2	1
7	8	9	10	11	12
18	17	16	15	14	13
19	20	21	22	23	24
30	29	28	27	26	25
31	32	33	34	35	36

Township 2N Range 13E