F-1-A

County Woodland

Farm Checked: Date [illegible]

By [illegible]

T. 4N R. 12E Plat No. 20

Photo No. 7 48

MONTANA WATER RESOURCES BOARD

Water Resources Survey

Legal Land Owner [illegible] Address

Operater [illegible] Address [illegible]

Water is delivered by:— 1. Private System; 2. Ditch Company; 3. State Project; 4. Federal Project; 5. Irrigation District

App. No. Decree No.	NAME OF APPROPRIATOR TO WHOM DECREED	NAME OF STREAM	Date App. Date Priority	Miner's Inches	In Use	NAME OF DITCH (Water Delivered By)	No.	R/F	Present Irr. Acres	Irrigable Acres
[illegible]		[illegible] Creek			Yes	Miller Ditch	1	F	30	0

NOTE: R—Denotes Regular Irrigation. F—Flood Irrigation.

Adequate Supply: Yes No Explain

Remarks

[illegible]

River Basin

Also in: Plat No.	Twp.	Rge.	Plat No.	Twp.	Rge.	Plat No.	Twp.	Rge.
Plat No.	Twp.	Rge.	Plat No.	Twp.	Rge.	Plat No.	Twp.	Rge.

Information From:

6	5	4	3	2	1
7	8	9	10	11	12
18	17	16	15	14	13
19	20	21	22	23	24
30	29	28	27	26	25
31	32	33	34	35	36

Land Ownership .....

F-1-A

County Wheatland

T 8N R 12E Plat No. 30

Farm Checked: Date 10-13-42

Photo No. 9-47

By [illegible]

MONTANA WATER RESOURCES BOARD

Water Resources Survey

Legal Land Owner [illegible] Address

Operator [illegible] Address Harlowton

Water is delivered by:— 1. Private System; 2. Ditch Company; 3. State Project; 4. Federal Project; 5. Irrigation District

App. No. Decree No.	NAME OF APPROPRIATOR TO WHOM DECREED	NAME OF STREAM	Date App. Date Priority	Miner's Inches	In Use	NAME OF DITCH (Water Delivered By)	No.	R/F	Present Irr. Acres	Irrigable Acres
Use		Lavender Creek			Yes	Lavender D.&L.	1	F	65	0
Use		Belcher Creek			No	Lavender D.&L.	2	F	Use	0

NOTE: R—Denotes Regular Irrigation. F—Flood Irrigation.

Adequate Supply: Yes ... No ... Explain ...

Remarks

Fall [illegible] water

[illegible]

River Basin Musselshell

Also in: Plat No. Twp. Rge.	Plat No. Twp. Rge.	Plat No. Twp. Rge.
Plat No. Twp. Rge.	Plat No. Twp. Rge.	Plat No. Twp. Rge.

Information From: Horace Miller

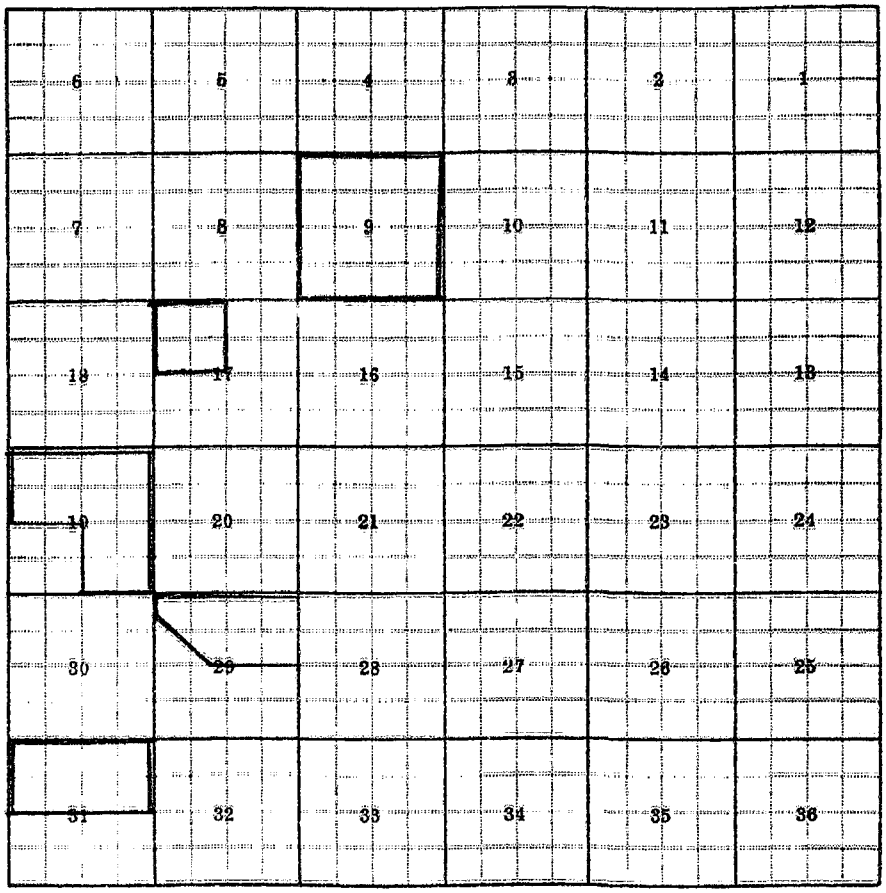

Land Ownership

F-1-A

County [illegible]

T. [illegible] R. [illegible] Plat No. 20

Farm Checked: Date [illegible]

MONTANA WATER RESOURCES BOARD

Water Resources Survey

Photo No. [illegible]

By [illegible]

Legal Land Owner [illegible] Address [illegible]

Operator [illegible] Address [illegible]

Water is delivered by:— 1. Private System; 2. Ditch Company; 3. State Project; 4. Federal Project; 5. Irrigation District

App. No. Decree No.	NAME OF APPROPRIATOR TO WHOM DECREED	NAME OF STREAM	Date App. Date Priority	Miner's Inches	In Use	NAME OF DITCH (Water Delivered By)	No.	R/F	Present Irr. Acres	Irrigable Acres
[illegible]	[illegible]	[illegible]	[illegible]	[illegible]	No					
[illegible]	[illegible]	[illegible]	[illegible]	[illegible]	No					
[illegible]	[illegible]	[illegible]	[illegible]	[illegible]	No					
[illegible]	[illegible]	[illegible]	[illegible]	[illegible]	No					
[illegible]	[illegible]	[illegible]	[illegible]	[illegible]	No					
[illegible]	[illegible]	[illegible]	[illegible]	[illegible]	No					
[illegible]		[illegible] Creek			Yes	[illegible] Ditch	1	F	129	0

NOTE: R—Denotes Regular Irrigation. F—Flood Irrigation.

Adequate Supply: Yes No Explain

Remarks

[illegible]

River Basin [illegible]

Also in: Plat No.	Twp.	Rge.	Plat No.	Twp.	Rge.	Plat No.	Twp.	Rge.
Plat No.	Twp.	Rge.	Plat No.	Twp.	Rge.	Plat No.	Twp.	Rge.

Information From: [illegible]

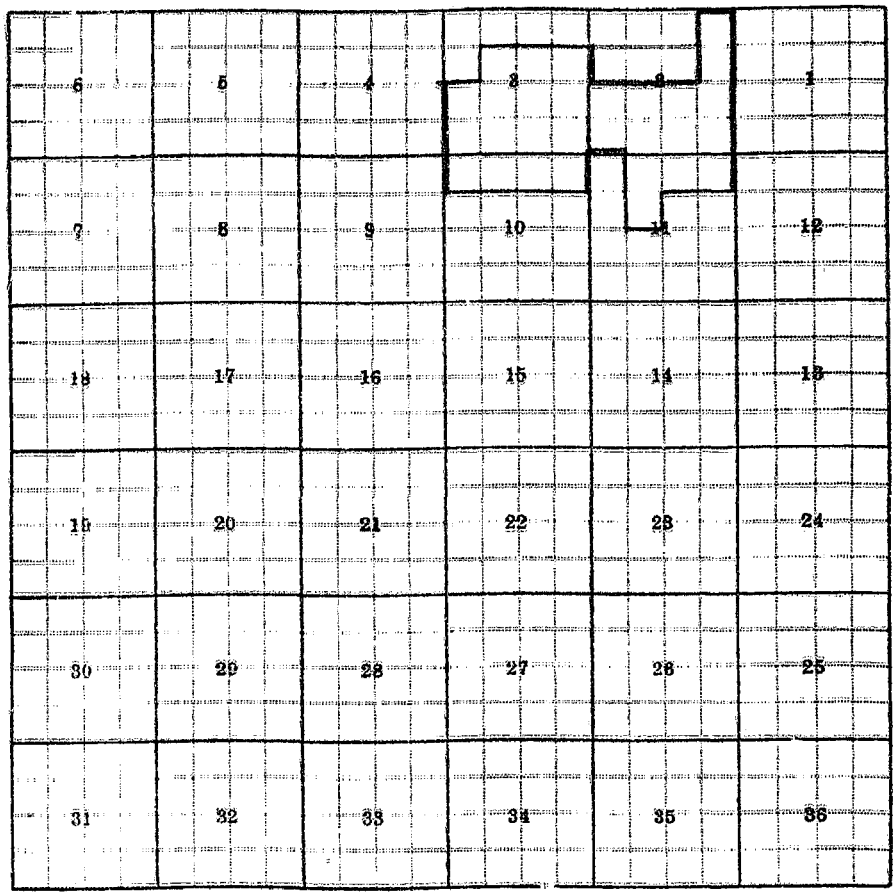

Land Ownership

F-1-A

County [illegible] T [illegible] R [illegible] Plat No. [illegible]

Farm Checked: Date [illegible]

MONTANA WATER RESOURCES BOARD

Water Resources Survey

Photo No. [illegible]

By [illegible]

Legal Land Owner [illegible] Address [illegible]

Operator ..... Address .....

Water is delivered by:— 1. Private System; 2. Ditch Company; 3. State Project; 4. Federal Project; 5. Irrigation District

App. No. Decree No.	NAME OF APPROPRIATOR TO WHOM DECREED	NAME OF STREAM	Date App. Date Priority	Miner's Inches	In Use	NAME OF DITCH (Water Delivered By)	No.	R/F	Present Irr. Acres	Irrigable Acres
[illegible]	[illegible]	[illegible]	[illegible]	[illegible]	No					
[illegible]	[illegible]	[illegible]	[illegible]	[illegible]	No					
[illegible]	[illegible]	[illegible]	[illegible]	[illegible]	Yes	[illegible] Ditch	1	F	10	0
Use		[illegible]			Yes					
Use		[illegible]			Yes	[illegible] Ditch	1	F	326	0
Use		[illegible]			Yes	[illegible] Ditch	1	F	101	0
Use		[illegible]			Yes	[illegible] Ditch	1	F	17	0

NOTE: R—Denotes Regular Irrigation. F—Flood Irrigation.

Adequate Supply: Yes ..... No ..... Explain [illegible]

Remarks [illegible]

River Basin [illegible]

Also in: Plat No.	Twp.	Rge	Plat No.	Twp.	Rge	Plat No.	Twp.	Rge
Plat No.	Twp.	Rge	Plat No.	Twp.	Rge	Plat No.	Twp.	Rge

Information From: Herman Walter

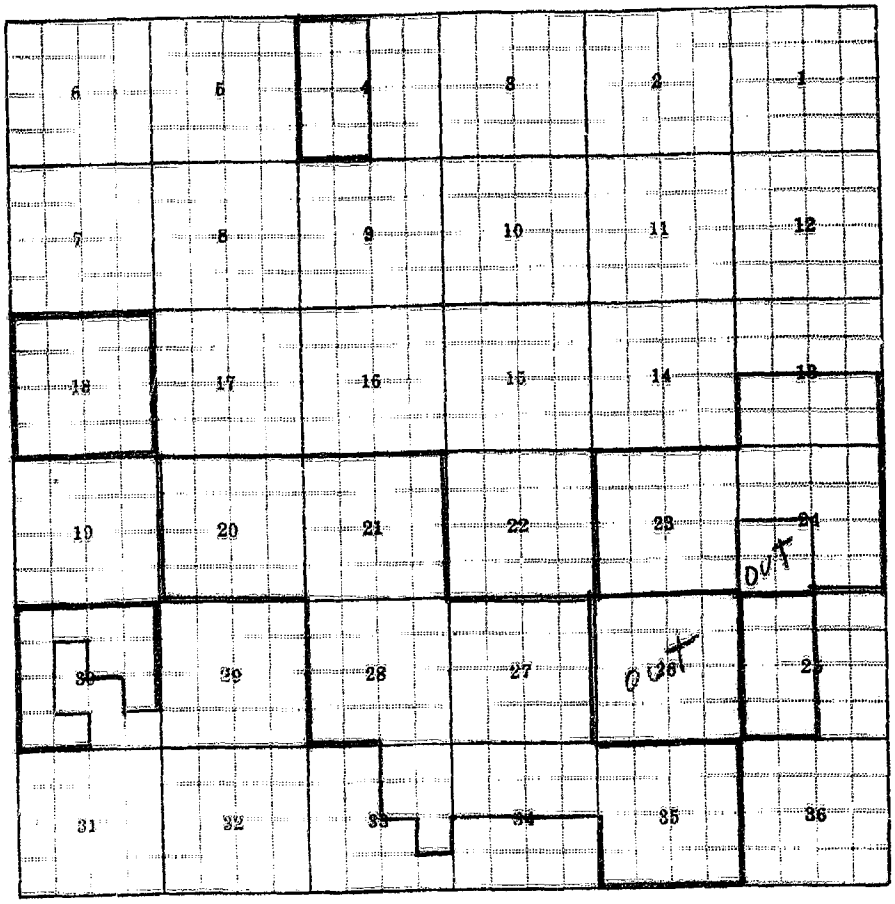

Land Ownership

FORM No. 1 - GAZETTE 1984-EN-1147

STATE OF MONTANA

STATE ENGINEER'S OFFICE

WATER RESOURCES SURVEY

Township 9 North Range 17 East County Wheatland

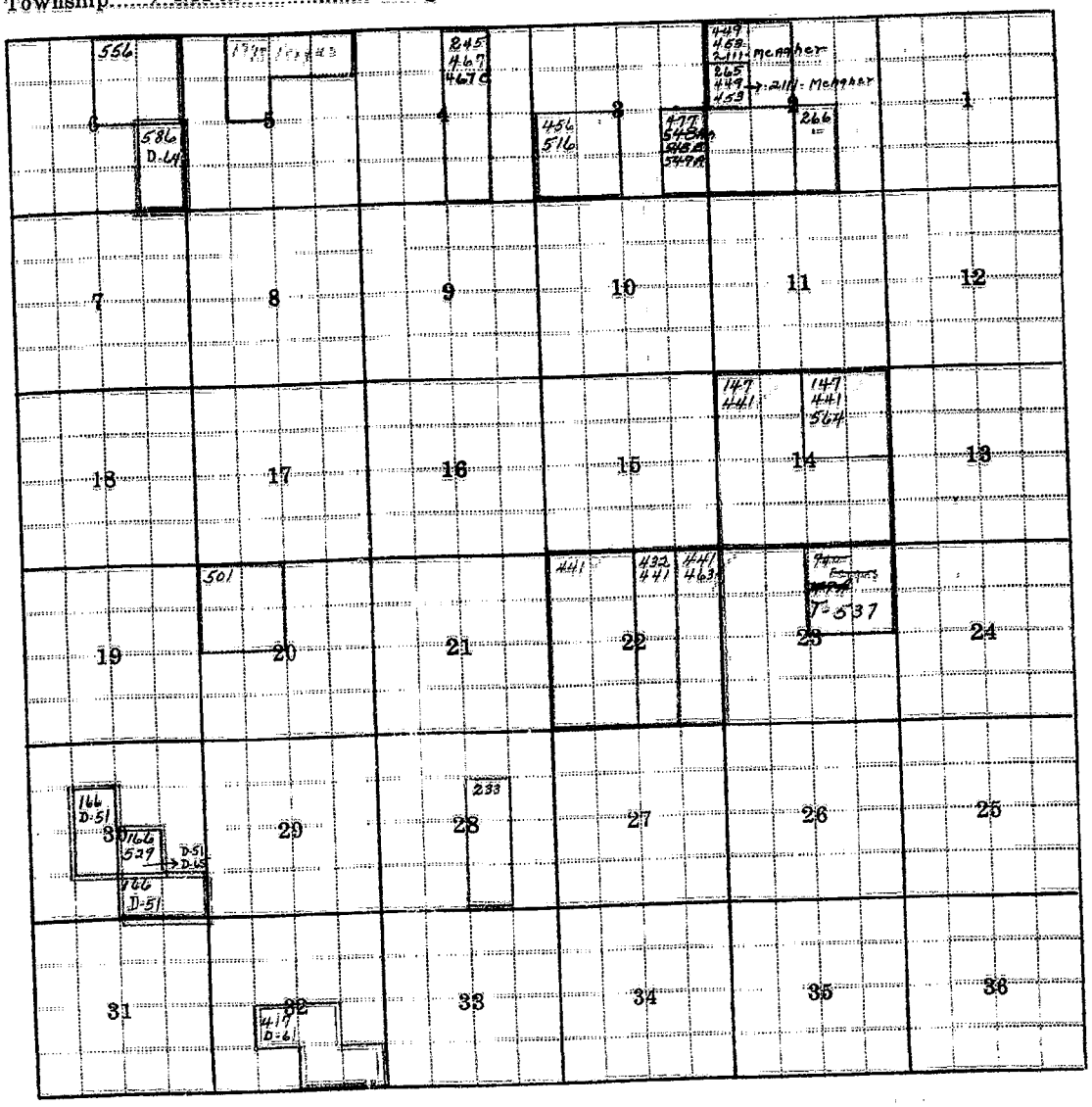

Township 9 North Range 17 East

Township 9 North, Range 17 East

No.	Name of Appropriator	Name of Stream	Date App.	Date Filed	M.I.
147	Hedges, Willis A.	Cold Spring Creek	11-8-82	11-27-82	100
166	Berry, Evelyn	Elk Creek	8-17-94	6-5-96	200
233	Buller, C. R.	Galloway Creek	7-17-11	7-29-11	160
245	Stone, Clarence R.	Galloway Creek	8-1-10	9-12-10	160
265	Hedges, W. A.	Hedges Creek	6-1-02	10-16-02	60
266	Hedges, Willis A.	Hedges Creek	3-1-88	8-25-06	100
417	Webster, Daniel	Roberts Creek	6-28-01	7-24-01	200
432	Telleson, Carl	Spring Creek	3-1-10	3-9-10	All
441	Barrett, Jas. J.	Timber Creek	6-15-07	8-28-07	100
449	Evans, Chas. B. and Hall, Jennie and Hood, Robert -	Timber Creek	6-20-08	7-20-08	500
453	Hall, Jennie and Hood, Robert	Timber Creek	6-20-08	5-25-11	500
456	Hedges, W. A.	Timber Creek	6-13-87	6-17-87	200
463	Poston, John E.	Timber Creek	7-16-09	5-1-10	200
467	Stone, Clarence	(Big) Timber Creek	5-1-08	4-23-08	600
467R	Stone, Clarence	(Big) Timber Creek	5-1-08	4-2-08	600
477	Hedges, Henry H.	Unnamed Creek	8-18-86	8-23-86	100
501	Hinchey, Lizzie	Clear Spring	7-30-13	8-20-13	500
516	Hedges, Willis A.	Meyers Spring	4-1-86	8-25-06	100
529	Berry, Evelyn C.	Unnamed Spring	8-17-94	6-5-96	50
556	Kittelson, Helmer	Unnamed Spring	6-8-10	6-8-10	160
564	McGhan, Chas. A.	Unnamed Spring	11-10-08	12-5-08	600
586	L. & L. Winnecook Co.	Unnamed Spring	8-15-06	10-17-06	100
2111	Meagher - Evans, Chas.B. and Hall, Jennie & Hood, Robert -	Timber Creek	6-20-08	5-25-11	500
T-537	[illegible]	[illegible] Spring Co.	10-30-85	12-9-85	[illegible]
147A	[illegible]	[illegible]	9-6-20	9-9-20	160

Township 9 North, Range 18 East

No.	To Whom Decreed	Name of Stream	Date Priority		M.I.
~~D-51~~	~~Winnecook Ranch Co.~~	~~Elk Creek~~	~~8-17-94~~		~~200~~
~~D-61~~	Winnecook Ranch Co.	Roberts Creek No	6-28-01 Decree		200
~~D-64~~	~~Winnecook Ranch Co.~~	~~Spring~~	~~8-15-06~~		~~100~~
~~D-65~~	~~Winnecook Ranch Co.~~	~~Unnamed Spring~~	~~8-17-94~~		~~50~~
1393 Barger	[illegible]	[illegible]	9-6-20	9-7-20	160
740 Barger	[illegible]	[illegible] Spring Co.	9-28-85	12-9-85	200
~~5484~~	~~Hedges, Henry H.~~	~~OK Unnamed Spring~~	~~8-16-86~~	~~8-23-86~~	~~200~~
548B	Hedges, Henry H.	Unnamed Spring	4 — 88	6-22-88	0
549B	Hedges, Henry H.	Unnamed Spring	4 — 86	6-23-86	100

Form WR-B
Reporter 17362 1M-2-

Twp. 9N Rge. 16E
Twp. 9N Rge. 17E
Twp. ____ Rge. ____

STATE OF MONTANA

State Engineer's Office

WATER RESOURCES SURVEY

FARM MAP

County. Lewis & Clark
Code No. 18A, 20A, 30A

Name of Land Owner A. V. Genther Address
Name of Operator " " Address
Legal Description

☐ Irrigated Land ☐ Non-Irrigated Land ☐ Potential Land Under Existing Facilities

North

Base Master Map and Information filed in

Folder No. 18, Twp. 9N, Rge. 16E.

T. 9N - R. 17E

Code No. 18A System Genther Flood Ditches Source of Water Coulees Trib to Roberts Creek
Basin Mshl Present 326.0 Potential 0 Maximum 326.0 R F ✓ P G ✓ S

Code No. 20A System Genther Flood Ditch Source of Water Galloway Creek
Basin Mshl Present 155.0 Potential 0 Maximum 155.0 R F ✓ P G ✓ S

Code No. 30A System Genther Flood Ditch Source of Water East Fork of Roberts Creek
Basin Mshl Present 161.0 Potential 0 Maximum 161.0 R F ✓ P G ✓ S

Code No. 30A System Genther Flood Ditch Source of Water "Big" called Elk Creek
Basin Mshl Present 17.0 Potential 0 Maximum 17.0 R F ✓ P G ✓ S

If under Ditch Company, Irrigation District, or Government Project, state the number of shares or inches, acre feet, as the case may be in said sysem

NOTE: R—Denotes Regular Irrigation. F—Flood Irrigation. P—Water diverted by means of pumping. G—Water diverted by gravity. S—Stored Water.

Information from H. P. B. Date 8/17/49

Form WR-B
Reporter 17362 1M-2-49

Twp. 9N Rge. 17E
Twp. Rge.
Twp. Rge.

Ownership surveyed only irrigated land. All ownership lands only land shown.

STATE OF MONTANA

State Engineer's Office

WATER RESOURCES SURVEY

FARM MAP

County Wheatland
Code No. 2A, 10A, 11B

Name of Land Owner Gilltrap, Donald F. Address
Name of Operator Genther, A.W. & Maude Address
Legal Description

Irrigated Land | Non-Irrigated Land | Potential Land Under Existing Facilities

North

Please check the ownership outline of this land.

See Folder No. 18 - Twp. 9N-Rge. 16E

(For Master Map)

DO NOT WRITE IN SPACE BELOW

T. 9N-R. 17E

Code No. 2A, 10A, 11B System Gilltrap Flood Dikes Source of Water Living Springs Creek & Springs
Basin Musi Present 1290.0 Potential 0 Maximum 1290.0 R. F. ✓ P. G. ✓ S.
Code No. System Source of Water
Basin Present Potential Maximum R. F. P. G. S.
Code No. System Source of Water
Basin Present Potential Maximum R. F. P. G. S.
Code No. System Source of Water
Basin Present Potential Maximum R. F. P. G. S.

If under Ditch Company, Irrigation District, or Government Project, state the number of shares or inches, acre feet, as the case may be in said sysem

NOTE: R—Denotes Regular Irrigation. F—Flood Irrigation. P—Water diverted by means of pumping. G—Water diverted by gravity. S—Stored Water.

Information from H.R.B. Date 8/17/49

Form WR-B
Reporter 17362 1M-2-49

Twp. 9N Rge. 17E
Twp. ____ Rge. ____
Twp. ____ Rge. ____

Ownership as of only irrigated land. All ownership for dry land not shown.

STATE OF MONTANA

State Engineer's Office

WATER RESOURCES SURVEY

FARM MAP

County Wheatland
Code No. 17A

Name of Land Owner McCallaugh, Vera W. Address
Name of Operator Gentner, A.W. & Maude Address
Legal Description

Irrigated Land | Non-Irrigated Land | Potential Land Under Existing Facilities

North

Please check the ownership outline of this land.

See Folder No. 18 - Twp. 9N - Rge. 16E

(For Master Map)

DO NOT WRITE IN SPACE BELOW

T. 9N - R. 17E

Code No. 17A System Gentner Flood Ditch Source of Water Galloway Creek
Basin Msh.1 Present 74.0 Potential 0 Maximum 74.0 R. F. ✓ P. G. ✓ S.
Code No. System Source of Water
Basin Present Potential Maximum R. F. P. G. S.
Code No. System Source of Water
Basin Present Potential Maximum R. F. P. G. S.
Code No. System Source of Water
Basin Present Potential Maximum R. F. P. G. S.

If under Ditch Company, Irrigation District, or Government Project, state the number of shares or inches, acre feet, as the case may be, in said sysem

NOTE: R—Denotes Regular Irrigation. F—Flood Irrigation. P—Water diverted by means of pumping. G—Water diverted by gravity. S—Stored Water.

Information from H. L. B. Date 8/17/49

Form WR-B
Reporter 17362 1M-2-49

Twp. 10N Rge. 17E
Twp. (Also land in 9N-17 Rge.
Twp. but no irrigation) Rge.

STATE OF MONTANA

State Engineer's Office

WATER RESOURCES SURVEY

FARM MAP

County Wheatland
Code No.

Name of Land Owner McElvain Bros. (See map for b Address
Name of Operator breakdown) Address
Legal Description

☐ Irrigated Land ☐ Non-Irrigated Land ☐ Potential Land Under Existing Facilities

North

Base Master Map and Information filed in

Folder No. 12, Twp. 10N, Rge 17E.

(No Irrigation)

Code No. System Source of Water NO IRRIGATION
Basin Present Potential Maximum R F P G S

Code No. System Source of Water
Basin Present Potential Maximum R F P G S

Code No. System Source of Water
Basin Present Potential Maximum R F P G S

Code No. System Source of Water
Basin Present Potential Maximum R F P G S

If under Ditch Company, Irrigation District, or Government Project, state the number of shares or inches, acre feet, as the case may be in said sysem

NOTE: R—Denotes Regular Irrigation. F—Flood Irrigation. P—Water diverted by means of pumping. G—Water diverted by gravity. S—Stored Water.

Information from H. L. B. Date 8/17/49

Form WR-B
Reporter 17362 1M-2-49

Twp. 9N Rge. 17E
Twp. Rge.
Twp. Rge.

Ownership as only irrigated land. All ownership for dry land not shown.

STATE OF MONTANA

State Engineer's Office

WATER RESOURCES SURVEY

FARM MAP

County Wheatland
Code No. 16A

Name of Land Owner Montana State of Address
Name of Operator Genther, A.W. & Maude Address
Legal Description

Irrigated Land | Non-Irrigated Land | Potential Land Under Existing Facilities

North

Please check the ownership outline of this land.

See Folder No. 18 Twp. 9N-Rge. 16E
(For Master Map)

T. 9N-R. 17E

DO NOT WRITE IN SPACE BELOW

Code No. 16A System Muller Flood Ditch Source of Water Timber Creek
Basin Musl Present 30.0 Potential 0 Maximum 30.0 R F✓ P G✓ S
Code No. System Source of Water
Basin Present Potential Maximum R F P G S
Code No. System Source of Water
Basin Present Potential Maximum R F P G S
Code No. System Source of Water
Basin Present Potential Maximum R F P G S

If under Ditch Company, Irrigation District, or Government Project, state the number of shares or inches, acre feet, as the case may be in said sysem

NOTE: R—Denotes Regular Irrigation. F—Flood Irrigation. P—Water diverted by means of pumping. G—Water diverted by gravity. S—Stored Water.

Information from H.L.B. Date 8/17/49

Form WR-B
Reporter 17303 1M-2-40

Twp. 9N Rge. 17E
Twp. ____ Rge. ____
Twp. ____ Rge. ____

Ownership lines only irrigated land. All ownership for dry land not shown.

STATE OF MONTANA

State Engineer's Office

WATER RESOURCES SURVEY

FARM MAP

County Wheatland
Code No. 15A, 22B
22C, 22D

Name of Land Owner Muller, Bentha + Herman Address
Name of Operator Gerber, L. W. + Maude Address
Legal Description

Irrigated Land | Non-Irrigated Land | Potential Land Under Existing Facilities

North

Please check the ownership outline of this land.

See Folder, 18-Twp. 9N-Rge. 16E
(For Master Map)

DO NOT WRITE IN SPACE BELOW

T. 9N-R. 17E

Code No. 15A System Muller Flood Ditches Source of Water Timber Creek
Basin Musselshell River Present 11.0 Potential 0 Maximum 11.0 R ___ F ✓ P ___ G ✓ S ___

Code No. 22B, 22D System Muller Flood Ditches Source of Water Living Springs Creek + Tributaries
Basin Musselshell Present 137.0 Potential 0 Maximum 137.0 R ___ F ✓ P ___ G ✓ S ___

Code No. System Source of Water
Basin Present Potential Maximum R ___ F ___ P ___ G ___ S ___

Code No. System Source of Water
Basin Present Potential Maximum R ___ F ___ P ___ G ___ S ___

If under Ditch Company, Irrigation District, or Government Project, state the number of shares or inches, acre feet, as the case may be in said sysem

NOTE: R—Denotes Regular Irrigation. F—Flood Irrigation. P—Water diverted by means of pumping. G—Water diverted by gravity. S—Stored Water.

Information from H. L. B. Date 8/17/49

Form WR-B
Reporter 12362 1M-2-49

Twp. 9N Rge. 17E
Twp. ____ Rge. ____
Twp. ____ Rge. ____

Ownership covers only irrigated land. All ownership tracts on land not shown.

STATE OF MONTANA

State Engineer's Office

WATER RESOURCES SURVEY

FARM MAP

County Wheatland
Code No. 17B, 17B

Name of Land Owner N.P.R.R. Address
Name of Operator Gunther, A.W. & Maude Address
Legal Description

Irrigated Land | Non-Irrigated Land | Potential Land Under Existing Facilities

North

Please check the ownership outline of this land.

See Folder No. 18 - Twp. 9N - Rge. 16E

(For Master Map)

DO NOT WRITE IN SPACE BELOW

T. 9N - R. 17E

Code No. 17B System Gunther Flood Ditches Source of Water Galloway Creek
Basin Mehl Present 155.0 Potential 0 Maximum 155.0 R ____ F ✓ P ____ G ✓ S ____

Code No. 17B System Gunther Flood Ditches Source of Water Roberts Creek (Coyotes Trib. to)
Basin Mehl Present 138.0 Potential 0 Maximum 138.0 R ____ F ✓ P ____ G ✓ S ____

Code No. ____ System ____ Source of Water ____
Basin ____ Present ____ Potential ____ Maximum ____ R ____ F ____ P ____ G ____ S ____

Code No. ____ System ____ Source of Water ____
Basin ____ Present ____ Potential ____ Maximum ____ R ____ F ____ P ____ G ____ S ____

If under Ditch Company, Irrigation District, or Government Project, state the number of shares or inches, acre feet, as the case may be in said sysem

NOTE: R—Denotes Regular Irrigation. F—Flood Irrigation. P—Water diverted by means of pumping. G—Water diverted by gravity. S—Stored Water.

Information from H.L.B. Date 8/17/49

Form WR-B
Reporter 17362 1M-2-49

Twp. 9N Rge. 17E
Twp. 9N Rge. 18E
Twp. ____ Rge. ____

STATE OF MONTANA

State Engineer's Office

WATER RESOURCES SURVEY

FARM MAP

County Wheatland
Code No. ____

N.P.R.R. - owner

Name of Land Owner N. R. Hammond - operator? Address ____
Name of Operator (Glennie Hart) Address ____
Legal Description ____

☐ Irrigated Land ☐ Non-Irrigated Land ☐ Potential Land Under Existing Facilities

North

Base Master Map and information filed in

Folder No. 20, Twp. 9N, Rge. 18E.

(No Irrigation)

Code No. ____ System ____ Source of Water ____
Basin ____ Present ____ Potential ____ Maximum ____ R ____ F ____ P ____ G ____ S ____
Code No. ____ System ____ Source of Water ____
Basin ____ Present ____ Potential ____ Maximum ____ R ____ F ____ P ____ G ____ S ____
Code No. ____ System ____ Source of Water ____
Basin ____ Present ____ Potential ____ Maximum ____ R ____ F ____ P ____ G ____ S ____
Code No. ____ System ____ Source of Water ____
Basin ____ Present ____ Potential ____ Maximum ____ R ____ F ____ P ____ G ____ S ____

If under Ditch Company, Irrigation District, or Government Project, state the number of shares or inches, acre feet, as the case may be in said sysem ____

NOTE: R—Denotes Regular Irrigation. F—Flood Irrigation. P—Water diverted by means of pumping. G—Water diverted by gravity. S—Stored Water.

Information from ____ Date ____

Form WR-B
Reporter 17362 1M-2-49

Twp. 9N Rge. 17E
Twp. ____ Rge. ____
Twp. ____ Rge. ____

Ownership outline only interested land. All ownership tag any land not shown.

STATE OF MONTANA

State Engineer's Office

WATER RESOURCES SURVEY

FARM MAP

County Wheatland
Code No. 17a, 30B
32B

Name of Land Owner Winnecook Ranch Co. Address
Name of Operator Genther, A.W. & Maude Address
Legal Description

Irrigated Land | Non-Irrigated Land | Potential Land Under Existing Facilities

North

Please check the ownership outline of this land.

See Folder No. 18 - Twp. 9N-Rge. 16E

(For Master Map)

DO NOT WRITE IN SPACE BELOW

T. 9N-R. 17E

Code No. 17a System Genther Flood Ditch Source of Water Galloway Creek
Basin Mshl Present 19.0 Potential 0 Maximum 19.0 R. F. ✓ P. G. ✓ S.

Code No. 30B System Genther Flood Ditch Source of Water East Fork of Roberts Creek
Basin Mshl Present 52.0 Potential 0 Maximum 52.0 R. F. ✓ P. G. ✓ S.

Code No. 32B System old Flood Ditch (natural) Source of Water Roberts Creek
Basin Mshl Present 0 Potential 78.0 Maximum 78.0 R. F. ✓ P. G. ✓ S.

Code No. System Source of Water
Basin Present Potential Maximum R. F. P. G. S.

If under Ditch Company, Irrigation District, or Government Project, state the number of shares or inches, acre feet, as the case may be in said sysem

NOTE: R—Denotes Regular Irrigation. F—Flood Irrigation. P—Water diverted by means of pumping. G—Water diverted by gravity. S—Stored Water.

Information from H. L. B. Date 8/17/49

FORM D-1 - GAZETTE 1664-2R-1-47

STATE OF MONTANA

STATE ENGINEER'S OFFICE

WATER RESOURCES SURVEY

Township [illegible] Range 17E County [illegible]

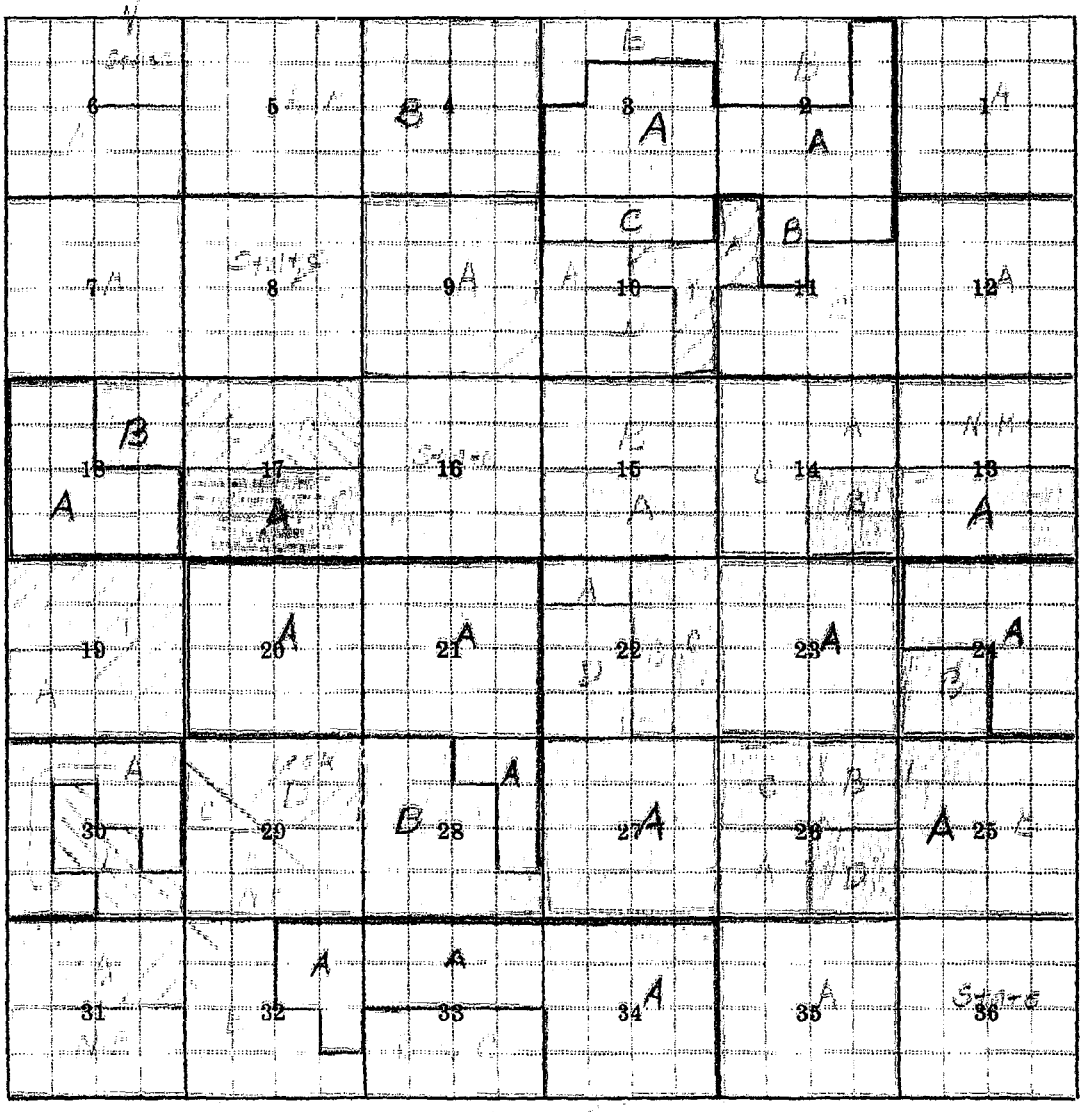

Note: All headgates and operated by [illegible]

Township 9N Range 17E

STATE ENGINEER'S OFFICE
Water Resources Survey
Ownership of Irrigated Lands

Township 4N Range 12 E County Wheatland

	Parcel Number	Name of Owner	Owner's Address	Total Acres
	10A	Brock, Lewis A	W. A. Lyons, Harlowton	
18B-	21A	Dawes, Hugh et	Harlowton	
	19A	Dawes, E. J. et al	Harlowton	
	4A	First Nat'l Bank of Chas. McEnerny	Mining Springs, Mont. ✓	
2A-9A-10C-	11A	Gilfillan, David T.	Mining Springs	
18B-20A-	21B	Hinton, A. M. & Maude	Harlowton	
	24A-	25A-26A-27A-28A-34A		
28B-15A-	25A	Hind, Wm. D.	Harlowton	
18C-	28B	-4B-25A-27A		
21A-	29B	Hunt, Thomas		
	26A	Hyson, Ward & M. E. Hyson	Ryan Inc. Brown & E. P.	
	10D	Kinchloe, Edward	Judith Gap	
	18-B	Kinsella, Walter	Lewistown	
	14A	Hoagland, Louis	Mining Springs, Mont.	
11C-	12A	Hoagland, Louis et ux	" "	
	29C	Lalise, William	Harlowton	
	22A	Muller, Beatrice & W. D. Muller	Hedgesville	
22B-	26B	Muller, Herman D.	Hedgesville	
14B-15A-	22C	Muller, Herman & Martha	Hedgesville	
22D-	24	2-21-C-26-D		
	17A	McCulloch, Dora M.	Lewistown, Mont.	
	2B	McElwain, Chas.	Springs ✓	
	1A	N. P. Ry. & M. R. Bernard	Harlowton (Chas. E. & Paul Schwartz)	
19B-	29D	N. P. Ry. & A. W. Gunther	Harlowton (Chas. B. & G. M. Ry)	
9A-17B	31A	" " " "	"	
	18B	N. P. Ry. & Elmer Sinicky	Judith Gap	
	8B	N. P. Ry. & W. E. & P. M. McEnerny	Mining Springs ✓	
5A-7A-	20B	N. P. Ry. & Wainscott Bank	Harlowton	
	25A	N. P. Ry. & Arthur L. Swanson	Hedgesville	
	14C	Pinsky, W. D. & M. E. Pinsky	RFD Windland Ave. South Falls, S. Dak.	
5B-6A-17C		Wainscott Lumber Co.	Harlowton	
	30B-32B-			

Township _____ Range _____

1 Form D-2 1M 8-45

Township 9 North, Range 18 East

Code No.	Owner	Operator
10C,11B,13B,14A,14B, 15A,15B,17B,20B,20C,21A, 22B,23A,23B,23C,26A, 26B,27A,28A,29B,29C,29D, 30A,31A,32A,32B,32C,33A, 34A,35A.	Altman Lamners	Same
5B, 8C, 9A	Alfonse DeBuff	Same
1[illegible],2A,5A,6A,6B, 7A,7B,8A,8B,10A, 1[illegible]A,11C,11D,12A,13A, 17A,18A,19A,19B,20A	N.R.Barncord	~~Operator Same~~ Tom Slemmie

No.	Name of Appropriator	Name of Stream	Date App.	Date Filed	M.I.
585	Willems, Martinius	Unnamed Spring	5-15-13	11-3-15	20
594	Crone, Frank	Spring Creek	6-17-40	6-17-40	100
D-2	Bercail Farms Co.	Careless Creek	8-1-1905		200
D-23	Moule, Philip I.	Careless Creek	6-11-81		250
D-24	Moule, Philip I.	Careless Creek	2-15-82		200
D-25	McKay, Margaret	Careless Creek	10-1-11		300
~~D-26~~ D-41	McKay, Margaret	Careless Creek	6-1-05		160
D-27	McQuitty, E.F. & I.S.	Careless Creek	6-11-81		50
D-28	McQuitty, E.F. & I.S.	Careless Creek	2-15-82		200
D-29	McQuitty, E.F. & I.S.	Careless Creek	6-12-82		160
~~[illegible]~~	~~Mary, M. McKay~~				
~~[illegible]~~ 410A ~~[illegible]~~	E. J. McQuitty	Careless Cr.	3-27-20	3-30-20	40,000 Flood

Township 9 North, Range 18 East

No.	Name of Appropriator	Name of Stream	Date App.	Date Filed	M.I.
51 G.V.	Halbert, Willard	Careless Creek	6-20-96	2-19-97	600
62	Westcott, Burr	Brown Creek	4-10-11	5-15-11	160
66	Alm, John	Careless Creek	6-30-11	8-21-11	80
68	Birnie, John	Careless Creek	10-1-17	3-7-21	160
75	Buller, Abraham G.	Careless Creek	6-1-11	6-30-11	160
88	Gerling, Henry	Careless Creek	8-1-05	9-19-06	200
92	Halbert, Wm. L.	Careless Creek	6-20-96	2-19-97	600
99	Laden, Frank T.	Careless Creek	6-1-10	5-15-11	160
100	Laden, Frank T.	Careless Creek	6-1-10	7-9-12	160
110	McKay, Mary	Careless Creek	10-1-11	3-10-11	300
113	Moule, Philip I.	Careless Creek	11-21-92	12-1-92	100
114	Moule, Philip I.	Careless Creek	11-21-92	12-2-92	100
115	Moule, Philip I.	Careless Creek	6-24-85	7-12-04	200
128	Robinson, Mary	Careless Creek	5-17-84	4-23-87	250
129	Small, Marion	Careless Creek	8-30-10	3-8-11	160
130	Small, Sylvester	Careless Creek	7-21-10	3-8-11	160
135	Synold, Margaret	Careless Creek	5-20-20	2-15-24	160
249	Blous, Julius	Halbert Creek	6-15-12	6-21-12	50
311	Moule, Alice	Mill Coulee Creek	5-20-85	9-23-87	Coarse
420	Meagher = Alm, John	Careless Creek	5-15-94	4-10-96	160
434	VanderSloat, Maria	Spring Creek	6-3-12	3-6-15	80
551	Halbert, Thos. Sr.	Unnamed Spring	6-12-83	6-15-85	300
555	Kallen, Andrew	Unnamed Spring	5-15-15	11-3-15	80
558	Lewis, Jennie	Unnamed Spring	12-16-25	3-12-26	50
584	Willems, Martin	Unnamed Spring	10-23-25	11-16-25	80

FORM 0-1 : GAZETTE 1884-28-1-47

STATE OF MONTANA

STATE ENGINEER'S OFFICE

WATER RESOURCES SURVEY

Township 9 North Range 18 East County Wheatland

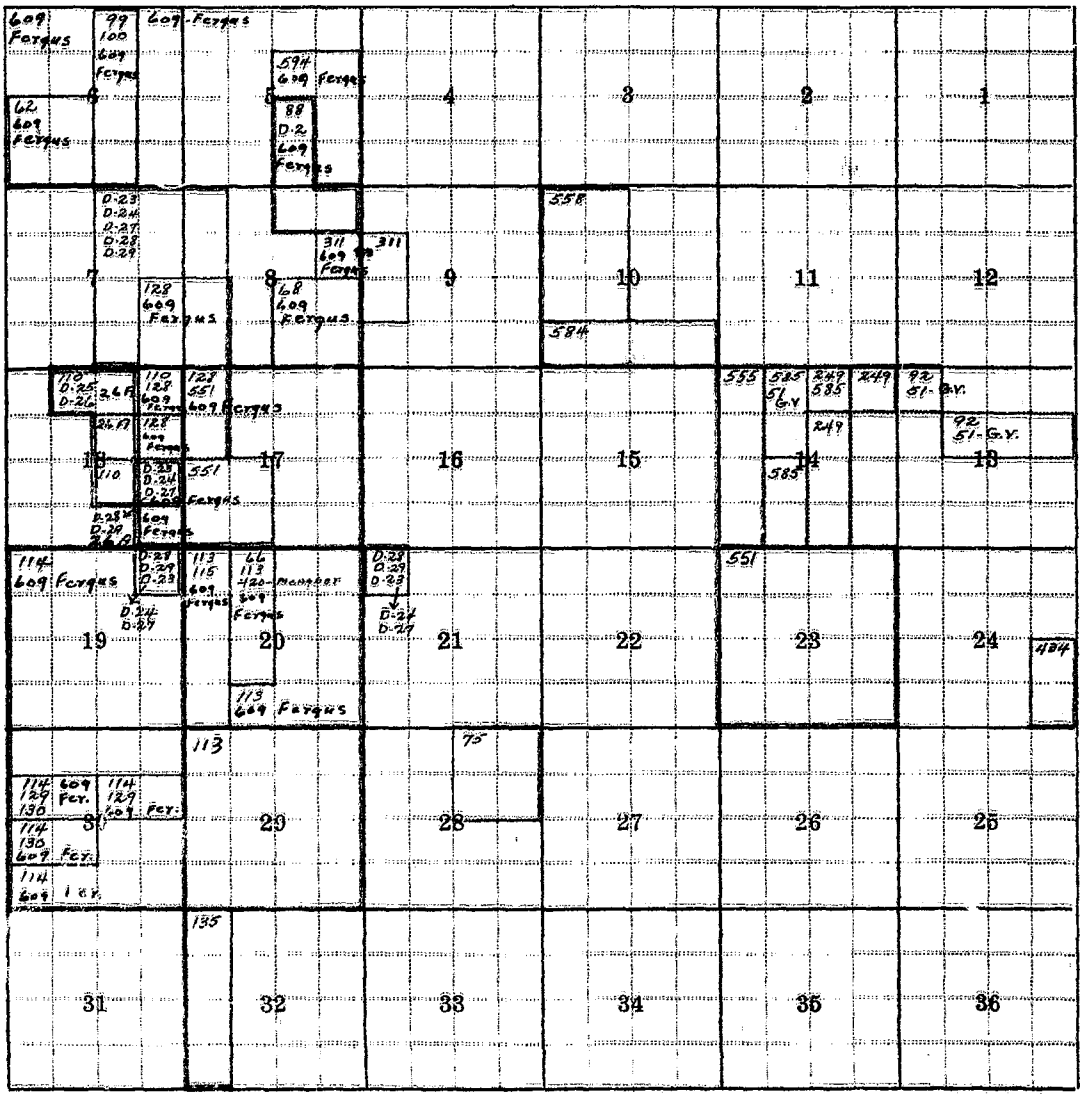

609 Fergus - transferred to non Wheatland Co.

Township 9 North Range 18 East

For lands in section 3 & 4 Twp 8 N. Rge 17 East - Ditch constructed by Calvin Jewell and filed on by him in May - 8 - 1908 for 200 inches from Rabbits Creek.

Holds - William Halbert on Carlson Creek Appr June 20, 1896 and filed H.C. 19, 1897 for 600 inches Water under this filing is used in sec 11, 14 and 23 in twp 9 N. Range 18 East. In the Carlson Creek Decree William Halbert was not called in and therefore was not included. Because of this it is assumed that the date of priority and inches still stands as appropriate

Mr. Altman Lammers does not know for certain about other filings listed for his land, is sure about A. J. Gilliman right for 200 inches, 4/20/92

(over)

Sammons has been buying land and operates land jointly with his son — is not certain that all rights listed are for his land.

Form WR-A
Reporter 17382 1M 2-49

County [illegible]
Code No.

STATE OF MONTANA

State Engineer's Office

WATER RESOURCES SURVEY

WATER RIGHT DATA

Name of Land Owner [illegible] Address

Name of Operator [illegible] Address

Legal Description

1. Our records show that the following water rights were filed on the above described land:

Code	Name of Appropriator	Stream	Land Description	Date App.	Date Filed	Miner's Inches Filed On
	See attached Notation					

2. Are these filings in use: ..... Yes ..... No. Explain

3. Have any of the above filings or any part of them been sold: ..... Yes ..... No. If yes, give amount of inches sold and to whom transferred and from what original filing

4. I have the following water rights that the State Engineer's Office have not shown in the above list:

Name of Appropriator	Stream	Land Description	Date App.	Date Filed	Miner's Inches Filed On
See attached notation					

5. In addition, I have an irrigation system on which no recorded filing was ever made.

Name of First User	Date of First Use	Stream	Place of Use

6. Do you buy supplemental water? ☐ Yes. ☐ No. If yes, from whom and how many Inches, C.F.S., Acre Feet, as the case may be?

7. Give any other information that you think should be included for the protection of your water right

Information from [illegible] Date July 7/1949

Farm Checked

By

Area

Date

FORM F-1 REPORTER IM 3-49 17380

STATE OF MONTANA

State Engineer's Office

WATER RESOURCES SURVEY

Code No. 21A-23A-28A-29B-30A-31A 13C-14B-14A-15A-17B-20B 13B-22B-23B-26A-27A

County Wheatland

T. 9N R. 18E Sec. —

Photo No. 6-186

Legal Land Owner Lammers, Albert & Esther Address Hedgeville

Operator Address

Water is delivered by:

Federal Project Pres. Pot.

Ditch Company Pres. Pot.

Irrigation District Pres. Pot.

Private System ✓ Pres. Pot.

Totals

Flood ✓ Pump Reservoir ✓ Gravity ✓

Size and Capacity, Pump, etc.

Original Appropriator, Company App. No.

Original Appropriator, Private D28-D29-D23-D24-D27 App. No. 551-555-585-249 (Del) 58-92-584-113-114 129-130-75

Is the system an extension of another system? Yes No

Is all land irrigated from one system? Yes No

(If No, show break down on map)

Source of Water

Acres Irrigated 19

Potential Acres Seeped

Explain

Condition of System

Adequate Supply..... Yes No

Explain

Topography

Information From

Remarks

See attached Map

FORM 2-1 - GAZETTE 1614-1M-1-47

STATE OF MONTANA

STATE ENGINEER'S OFFICE

WATER RESOURCES SURVEY

Township 9N Range 18 E County Wheatland

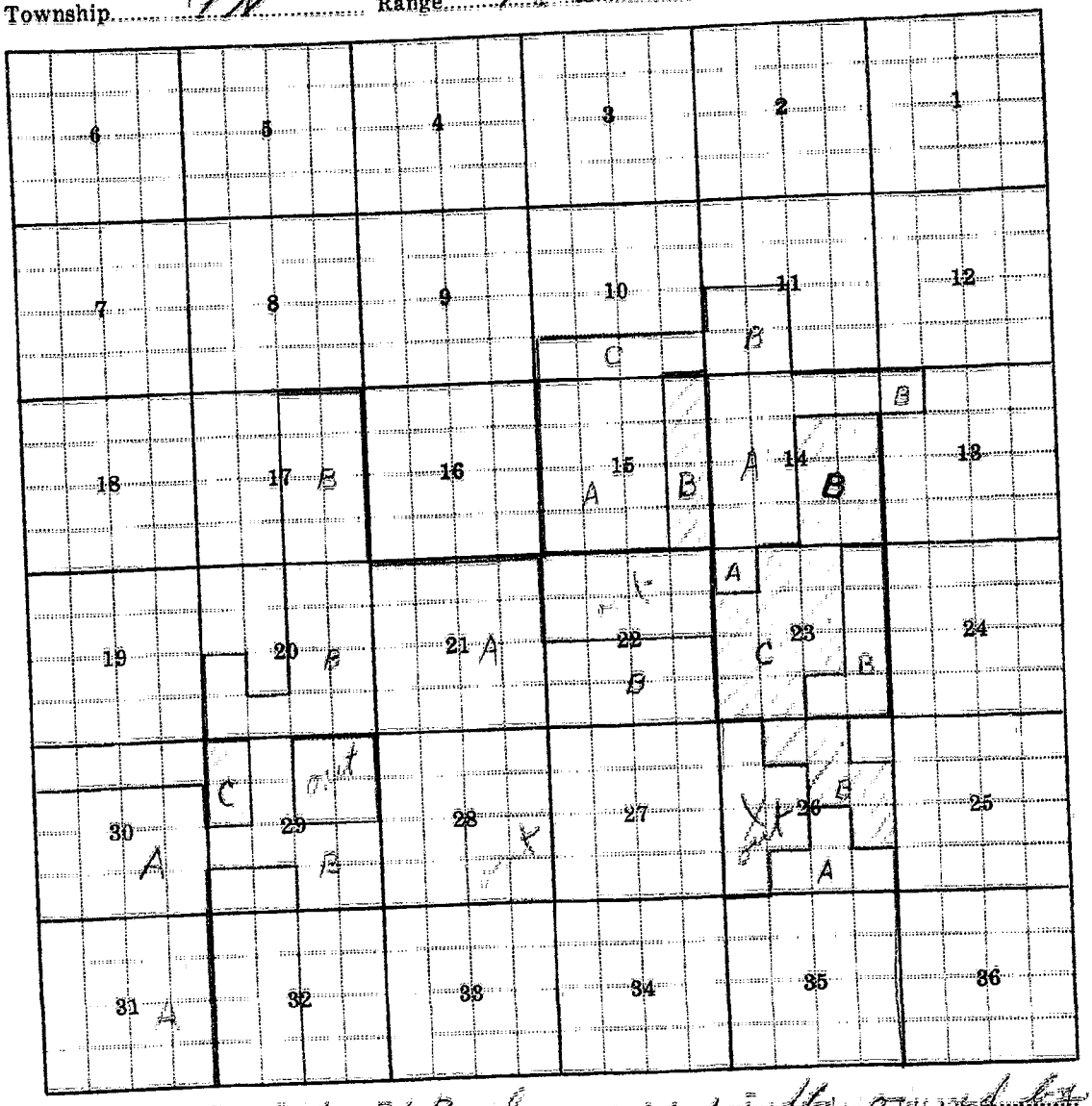

27C-15B-14B-23C-26B shown as faintly outlined by Alternate Lateral Ditches - known as the old Halbert Ranch

Township 9N Range 18 E

Form Checked

By [illegible]

Area

Date

FORM F-1 REPORTER IM 3-49 17380

STATE OF MONTANA

State Engineer's Office

WATER RESOURCES SURVEY

Code No. 20C-32B-32C-29D

County Yellowstone

T. 9N R. 18E Sec.

Photo No. 9-38 & 9-39

Legal Land Owner Sigrestad, Albert & Margaret Address Hardgrowville

Operator Ottmann, Lawrence Address "

Water is delivered by:

Federal Project Pres. Pot.

Ditch Company Pres. Pot.

Irrigation District Pres. Pot.

Private System ✓ Pres. Pot.

Totals

Flood ✓ Pump Reservoir Gravity ✓

Size and Capacity, Pump, etc.

Original Appropriator, Company App. No.

Original Appropriator, Private App. No. 113-115-66-420 135-

Is the system an extension of another system? Yes No

Is all land irrigated from one system? Yes No

(If No, show break down on map)

Source of Water Coal Creek

Acres Irrigated 19

Potential Acres Seeped

Explain

Condition of System Good

Adequate Supply..... Yes ✓ No

Explain Good

Topography Creek bottom

Information From Art Lawrence & A. Sigrestad

Remarks

FORM 2-1 : GAZETTE 1954-28-1-47

STATE OF MONTANA

STATE ENGINEER'S OFFICE

WATER RESOURCES SURVEY

Township 9N Range 18 E County Lewis & Clark

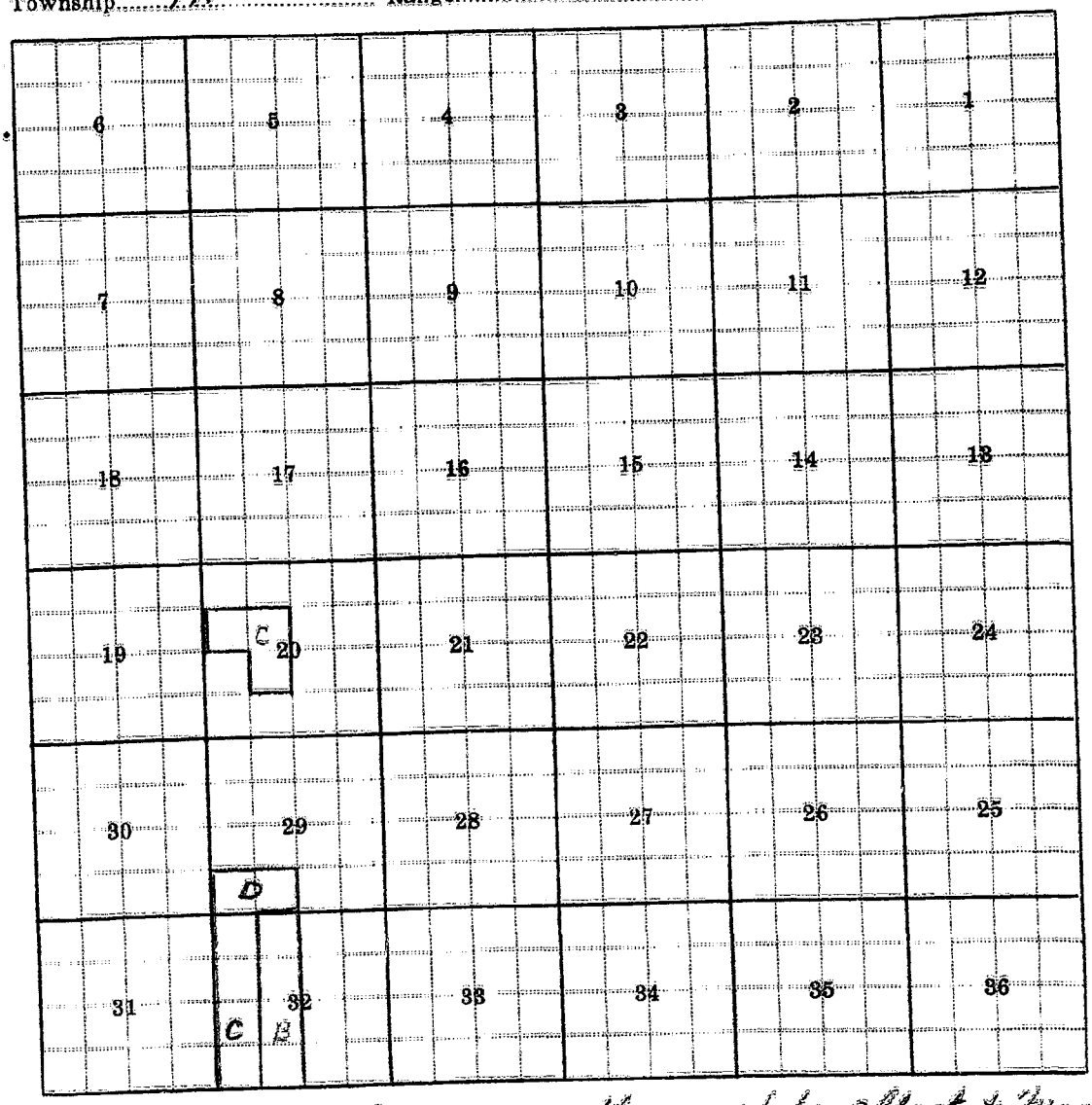

29D and 32C shown as jointly owned by Albert & Margaret Synnott 32B & 20C as Albert Synnott.

Now owned by Altmann Sommer July 7th 1949

Township 9N Range 18 E

Form WR-B
Reporter 17362 1M-2-40

Twp. 9N Rge. 18E
Twp. Rge.
Twp. Rge.

STATE OF MONTANA

State Engineer's Office

WATER RESOURCES SURVEY

FARM MAP

County Wheatland
Code No. 10C,11B,13B,14A,14B,15A,15B,19B,20B,20C,21A,22B,23A,23B,23C,26A,26B,27A,28A,29B,29C,29D,30A,31A,32A,32B,32C,33A,34A,35A

Name of Land Owner Altmann Lammers (See breakdown on map) Address
Name of Operator Same Address
Legal Description S½S½ 10,SW¼ 11,N½N½ 13,All 14,15,E½ 17,All 20 except N½NW¼,All 21, S½ 22,All 23, NENW¼,W½NE¼,SENW¼,SW,SESW¼ 26,All 27,N½SW¼ 28,W½ & SE¼ 29,S½,S½N½ 30,All 31,32,33,34,35 in 9-18

Irrigated Land | Non-Irrigated Land | Potential Land Under Existing Facilities

North

T. 9N - R. 18E

Code No. 20B 20C System Barnard Flood Ditch (Private) Source of Water Carelessness Creek
Basin Mshl Present 0 Potential 32.0 Maximum 32.0 R F✓ P G✓ S
Code No. 32B, 32C System Synnid Flood Ditch (Private) Source of Water Carelessness Creek
Basin Mshl Present 39.0 Potential 0 Maximum 39.0 R F✓ P G✓ S
Code No. 11B System Private Flood Ditch Source of Water Coulee Trib to Halfway Creek
Basin Mshl Present 11.0 Potential 0 Maximum 11.0 R F✓ P G✓ S
Code No. 10C, 14B, 23C System Lammers Flood Ditches Source of Water Coulee Trib to HALFWAY CREEK
Basin Mshl Present 154.0 Potential 0 Maximum 154.0 R F✓ P G✓ S

If under Ditch Company, Irrigation District, or Government Project, state the number of shares or inches, acre feet, as the case may be in said sysem

NOTE: R—Denotes Regular Irrigation. F—Flood Irrigation. P—Water diverted by means of pumping. G—Water diverted by gravity S—Stored Water.

Information from H. L. B. Date 8/18/49

heatland
C,11B,13B,
5A,15B,1[illegible],
1A,22B,23A,
6A,26B,27A,
9C,29D,30A,
2B,32C,33A;

22,A11 23,
5 in 9-18

ss Creek
P. G✓ S.
ss Creek
P. G✓ S.
rib to
Creek
P. G✓ S.
Tribs to
RT CREEK
P. G✓ S.
as the case may be

diverted by gravity

Irrigated Land

Potential Irrigable Land

Note: 20C and 31B ~~owned by Albert Synold / Margaret Synold~~ now owned by Altman Lammers
20D and 32B operated by Altman Lammers

Township 9 North - Range 18 East

Wheatland County

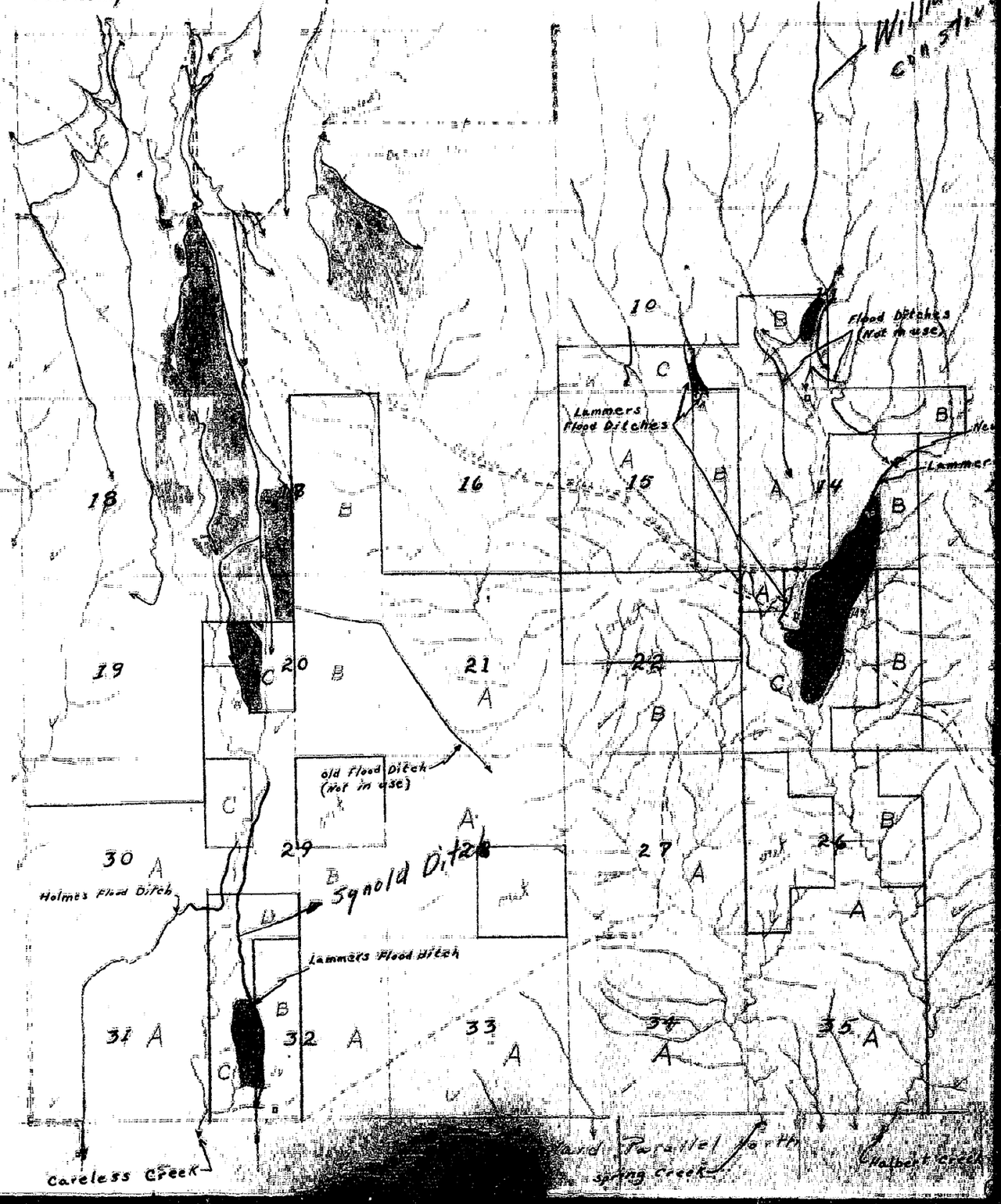

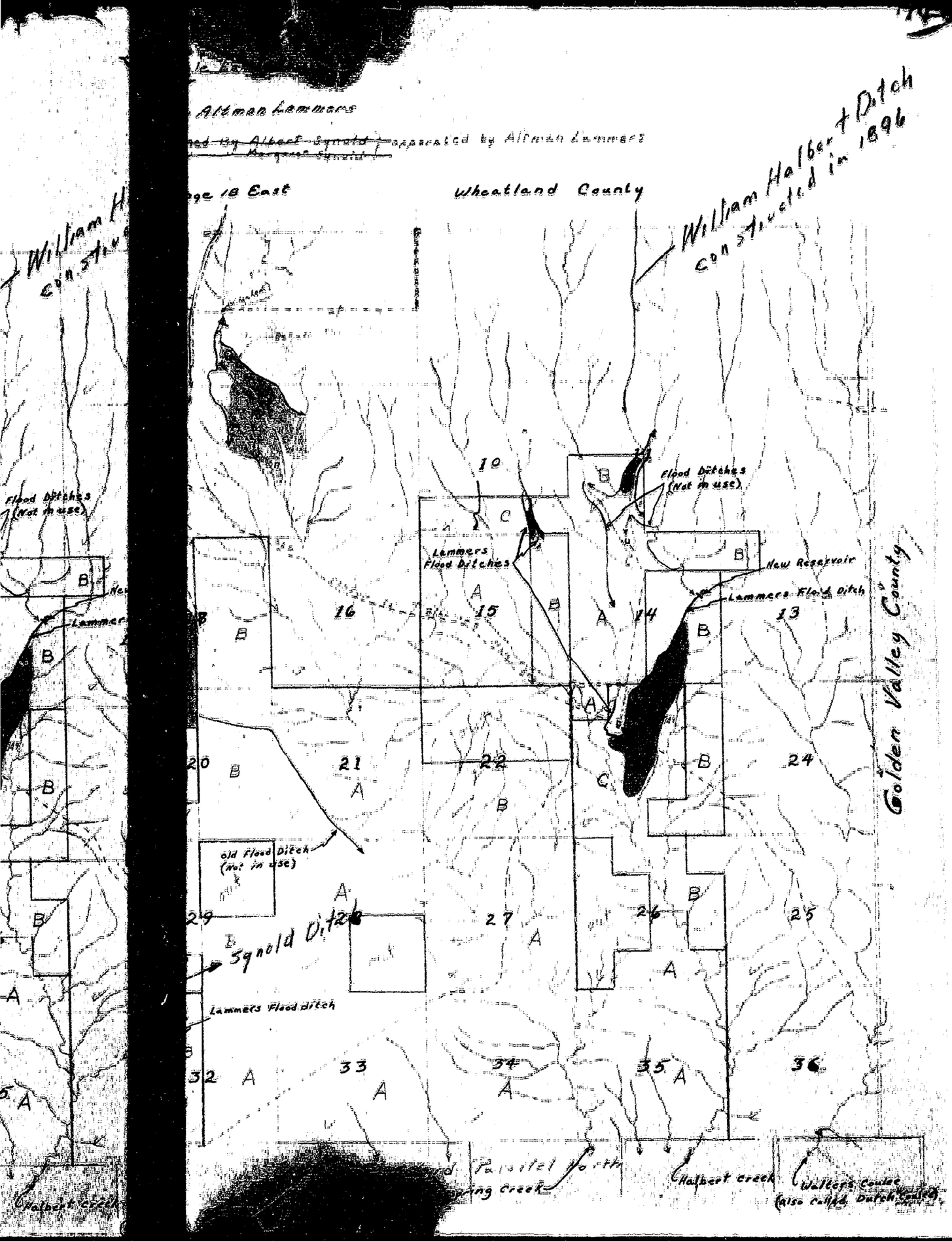
Altman Lammers
~~Owned by Albert Synold~~ Operated by Altman Lammers
~~Mergree Synold~~
ge 18 East
Wheatland County
William Halbert Ditch
Constructed in 1896
Flood Ditches
(Not in use)
Lammers
Flood Ditches
New Reservoir
Lammers Flood Ditch
Golden Valley County
Old Flood Ditch
(Not in use)
Synold Ditch
Lammers Flood Ditch
Halbert creek
Walkers Coulee
(Also called Dutch Coulee)
10
13
14
15
16
20
21
22
24
25
26
27
29
32
33
34
35
36
A
B
C

Code	Name	Stream	Land Description	Date Approp.	Date Filed	Miners Inches
51	G.V. William L.Halbert	Careless Cr.	E½NW¼ 14,NW¼NW¼,S½NE¼,SE¼NW¼ Sec. 13 in 9-18 (Other land not appurtenant)	6-20-96	2-19-97	600
66	John Alm	Careless Creek	E½NW¼,NE¼SW¼ Sec. 20 in 9-18	6-30-11	8-21-11	80
75	Abraham G. Buller	Careless Creek	NE¼ Sec. 28 in 9-18	6-1-11	6-30-11	160
92	William Halbert yes	Careless Creek	NW¼NW¼,S½NE¼,SE¼NW¼ Sec. 13 in 9-18	6-20-96	2-19-97	600
93	Willis A. Hedges	Careless Creek	Sec. 5 in 8-18	6-5-83	6-13-83	100
95	Willis A. Hedges	Careless Creek	E½NW¼,NW¼ Sec. 22,S½ Sec. 23 in 8-18	11-1-06	11-9-06	300
96	Willis A. Hedges	Careless Creek	SE¼ Sec. 5,E½ Sec. 8, E½ Sec. 16, N½ Sec. 22 in 8-18	4-20-92	8-29-06	200
113	Phillip I. Moule	Careless Creek	Sec. 20 & 29 in 9-18	11-21-92	12-1-92	100
114	Philip I. Moule	Careless Creek	Sec. 19 & 30 in 9-18	11-21-92	12-2-92	100
115	Philip I. Moule	W.Fork Careless	W½NW¼, W½SW¼ Sec. 20 in 9-18	6-24-85	7-12-04	200
129	Marion Small	E.Fork Careless	SE¼NW¼,S½NE¼, Lot 2 Sec. 30 in 9-18	8-30-10	3-8-11	160
130	Sylvester J. Small	West Careless	S½NW¼,N½SW¼ Sec. 30 in 9-18	7-21-10	3-8-11	160
135	Margaret Synold yes	Careless Creek	W½W½ Sec. 32 in 9-18	5-20-20	2-15-24	160
140	Anna C. Whitney	Careless Creek	NW¼ Sec. 8 in 8-18	11-1-07	1-29-08	160
249	Julius Blous	Halbert Cr.	W½E½, NE¼NE¼ Sec. 14 in 9-18	6-15-12	6-21-12	50
410	Calvin Jewell yes yes	Roberts Creek	E½SE¼,SE NE¼,Lots 1 & 2 in Sec. 4 in 8-17	5-5-08	5-8-08	200
414	Paul S. Prendergast No	"	Lot 3,SE¼NW¼,SW¼NE¼,NE¼SW¼, NW¼SE Sec. 4 in 8-17	5-5-08	5-8-08	200
418	Martin Willems	" "	S½SW¼, NW¼ Sec. 17 in 8-18	3-25-31	5-8-31	100
420	Russell Severance	Russell Creek	E½NW¼ Sec. 26 in 11-17	6-1-96	3-27-00	100
551	Thos. Halbert Sr.	Springs	Sec. 17 & 23 in 9-18	6-12-83	6-15-85	300
555	Andrew Kallen	Springs	W½W½ Sec.14 in 9-18	5-15-15	11-3-15	80
584	Martin Willems	Springs	S½S½ Sec. 10 in 9-18	10-23-25	11-16-25	80
585	Martinus Willems	Spring	NW¼NE¼,E½W½ Sec. 14 in 9-18	5-15-13	11-3-15	20
D-12	H.J.Giltinan yes	Careless Cr.	E½E½ Sec. 8 in 8-18	4-20-92		200

Code	Name	Stream	Land Description	Date of Priority		Inches
D-23	Philip I. Moule	Not named	NE¼NE¼ Sec. 19, NW¼NW¼ Sec. 21 in 9-18	6-11-81		250
D-24	Philip I. Moule	Not given	E½ 7, W½W½ 8, W½NW¼, SW¼ 17, E½E½ 18 in 9-18	2-15-82		200
D-27	E.F.&T.S. McQuitty	"	Same as 24	6-11-81		50
D-28	" "	"	Same as 24	2-15-82		200
D-29	" "	"	Same as 24	6-12-82		160
609 Fergus	E. J. McQuitty	Carlson Cr.	E½E½ Sec. 18, All Sec. 5, 6, 7, 8, 17, 19, 20, 30 in 9-18	3-27-20	3-30-20	40,000 flood

See decree of Carlson Creek for Priority as of 1925 case

Farm Checked

By Dave

Area Hedgesville

Date 10-1-48

FORM F-1 REPORTER 1M 3-49 17280

STATE OF MONTANA

State Engineer's Office

WATER RESOURCES SURVEY

Code No. 2B

County Wheatland

T 8N R 18E Sec. 2

Photo No. 6-187

Legal Land Owner Lundemark, Esther et al Address Chicago

Operator Albrecht, Lawrence Address Hedgesville

Water is delivered by:

Federal Project _____ Pres. _____ Pot. _____

Ditch Company _____ Pres. _____ Pot. _____

Irrigation District _____ Pres. _____ Pot. _____

Private System ✓ _____ Pres. _____ Pot. _____

_____ Totals _____ _____

Flood ✓ Pump _____ Reservoir _____ Gravity ✓

Size and Capacity, Pump, etc. _____

Original Appropriator, Company _____ App. No. _____

Original Appropriator, Private _____ App. No. None Shown

Is the system an extension of another system? Yes _____ No _____

Is all land irrigated from one system? Yes _____ No _____

(If No, show break down on map)

Source of Water Spring Creek

Acres Irrigated 19

Potential Acres _____ Seeped _____

Explain Uses flat strake

Condition of System _____

Adequate Supply Yes _____ No _____

Explain _____

Topography _____

Information From _____

Remarks _____

(26)

Form Checked

By A. Hunter

Area Roberts Creek

Date Oct 13 1948

FORM F-1 REPORTER 1M 3-49 17380

Code No. 4C - 3A - 4A

County Flathead

T. 21 N R. 19E Sec. 4

Photo No.

STATE OF MONTANA
State Engineer's Office
WATER RESOURCES SURVEY

Legal Land Owner Lawrence Altenburg (see below) Address Mt. Pearl

Operator Lawrence Altenburg Address

Water is delivered by:

Federal Project Pres. Pot.

Ditch Company Pres. Pot.

Irrigation District Pres. Pot.

Private System Pres. Pot.

Totals

Flood Pump Reservoir Gravity

Size and Capacity, Pump, etc.

Original Appropriator, Company App. No.

Original Appropriator, Private App. No.

Is the system an extension of another system? Yes No

Is all land irrigated from one system? Yes No

(If No, show break down on map)

Source of Water

Acres Irrigated 19

Potential Acres Seeped

Explain

Condition of System

Adequate Supply..... Yes No

Explain

Topography

Information From

Remarks

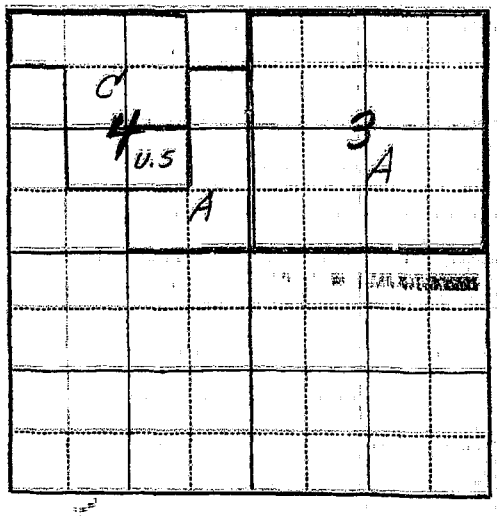

4A - [illegible]
4C - [illegible]
3A - [illegible]

26

FORM No. 1 - GAZETTE 1468-2M-1-47

Farm Checked

By J.E.C.

Area Roberts Cr.

Date Oct 15 1948

STATE OF MONTANA

STATE ENGINEER'S OFFICE

WATER RESOURCES SURVEY

Code No. 40

County Wheatland

T. 8N R. 17E Sec. 4

Photo No. 202-8 50

Legal Land Owner Rendergast, Katherine Kathe Rendergast Address 135 Western Ave, St Paul

Operator _____ Address _____

Water is delivered by:

Federal Project _____ Pres. _____ Pot. _____

Ditch Company _____ Pres. _____ Pot. _____

Irrigation District _____ Pres. _____ Pot. _____

Private System ✓ _____ Pres. _____ Pot. _____

Totals _____

Flood ✓ Pump _____ Reservoir _____ Gravity _____

Size and Capacity, Pump, etc. _____

Original Appropriator, Company _____ App. No. _____

Original Appropriator, Private _____ App. No. 410, 414

Is the system an extension of another system? Yes _____ No ✓

Is all land irrigated from one system? Yes ✓ No _____

(If No, show break down on map)

Source of Water Roberts Creek

Acres Irrigated 19 40

Potential Acres _____ Seeped _____

Explain _____

Condition of System Silted in, not used for many years

Adequate Supply — Yes _____ No ✓

Explain depended on rainfall

Topography Creek bottom

Information From Field Survey

Remarks _____

Sec 4 T8N R17E



26

FORM F-1 - GAZETTE 1000-2M-1-47

Farm Checked

By J.E.C.

Area Roberts Creek

Date Oct 10, 1948

STATE OF MONTANA

STATE ENGINEER'S OFFICE

WATER RESOURCES SURVEY

Code No. 4A

County Wheatland

T. 8N R. 17E Sec. 4

Photo No. MA-4-50

Legal Land Owner Jerome, Albert C. & E. Kesselheim Billings Address

Operator L. Lammers, Altman Address St. Paul

Water is delivered by:

Federal Project Pres. Pot.

Ditch Company Pres. Pot.

Irrigation District Pres. Pot.

Private System ✓ Pres. Pot.

Totals

Flood ✓ Pump Reservoir Gravity

Size and Capacity, Pump, etc.

Original Appropriator, Company App. No.

Original Appropriator, Private Jewell, Caleb App. No. 410

Is the system an extension of another system? Yes No ✓

Is all land irrigated from one system? Yes ✓ No

(If No, show break down on map)

Source of Water Roberts Creek

Acres Irrigated 19 44, 0

Potential Acres Seeped

Explain

Condition of System out of use, silted nearly full

Adequate Supply — Yes No ✓

Explain depended on rainfall

Topography Creek bottom

Information From Field Survey

Remarks

T8N R17E

						A	

Area Filed in 18

FORM 501 - GAZETTE 1663.3M.1-57

Farm Checked

By [illegible]

Area Cowlies Cr

Date 10-1-48

STATE OF MONTANA

STATE ENGINEER'S OFFICE

WATER RESOURCES SURVEY

Code No. 23A-2A-3A-4B-25A 1A-5A-8B-9A-15A-17C 10A-11A-13A-14A-14B-24B

County Wheatland

T. 8 N R. 18 E Sec. 5-8-9

Photo No. 9-38-6188

Legal Land Owner Hilmar, Lawrence Address Harlowtown

Operator " Address "

Water is delivered by:

Federal Project ____ Pres. ____ Pot. ____

Ditch Company ____ Pres. ____ Pot. ____

Irrigation District ____ Pres. ____ Pot. ____

Private System ✓ ____ Pres. ____ Pot. ____

Totals ____

Flood ____ Pump ____ Reservoir ✓ Gravity ✓

Size and Capacity, Pump, etc. ____

Original Appropriator, Company ____ App. No. ____

Original Appropriator, Private ____ App. No. 93-96-140-95-418 D12

Is the system an extension of another system? Yes ____ No ____

Is all land irrigated from one system? Yes ____ No ____

(If No, show break down on map)

Source of Water Halbert Creek & Springs - Roberts Cr. & Cowlies

Acres Irrigated in 48 ____

Potential Acres ____ Seeped ____

Explain ____

Condition of System Good

Adequate Supply — Yes ✓ No ____

Explain Good

Topography Creek Bottom & Bench

Information From Art Lemmers

Remarks ____

See Attached Map

FORM 8-1 - GAZETTE 1944-1947

STATE OF MONTANA

STATE ENGINEER'S OFFICE

WATER RESOURCES SURVEY

Township 8 N Range 18 E County Wheatland

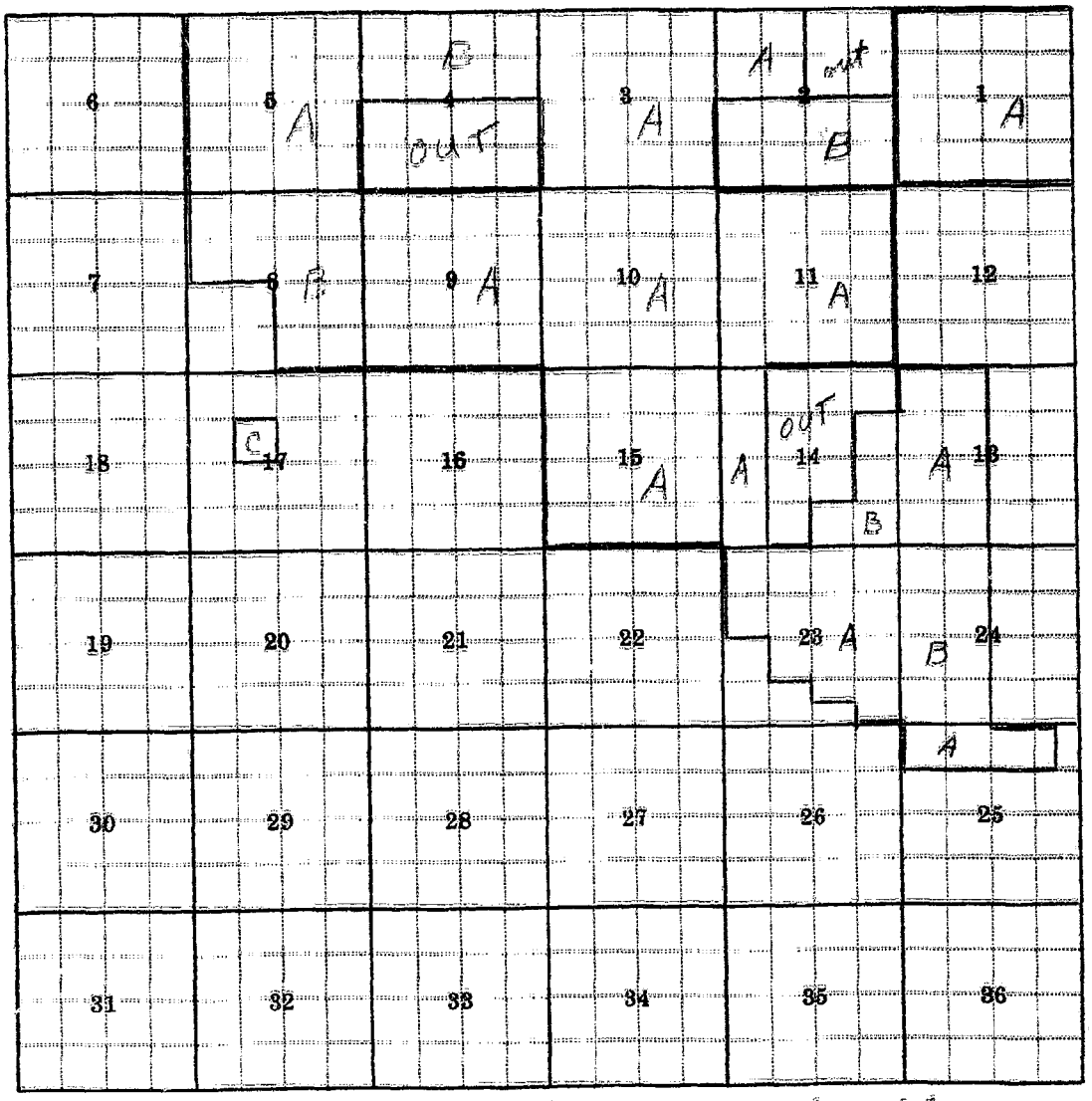

2B owned by Esther Lundemark Chicago Ill.
Approved by Edward Lammers
Now owned by Atlma Lammers

Township 8 N Range 18 E

[redacted] Potential Irrigable land

Note :- 4A - Owned by Albert C. Jerome % B. Kesselheim ✓
4C - Owned by Katherine Prendergast ✓
} operated by Altman Lammers ✓

6
2

Township 8 North - Range 17 East 4th Wheatland County

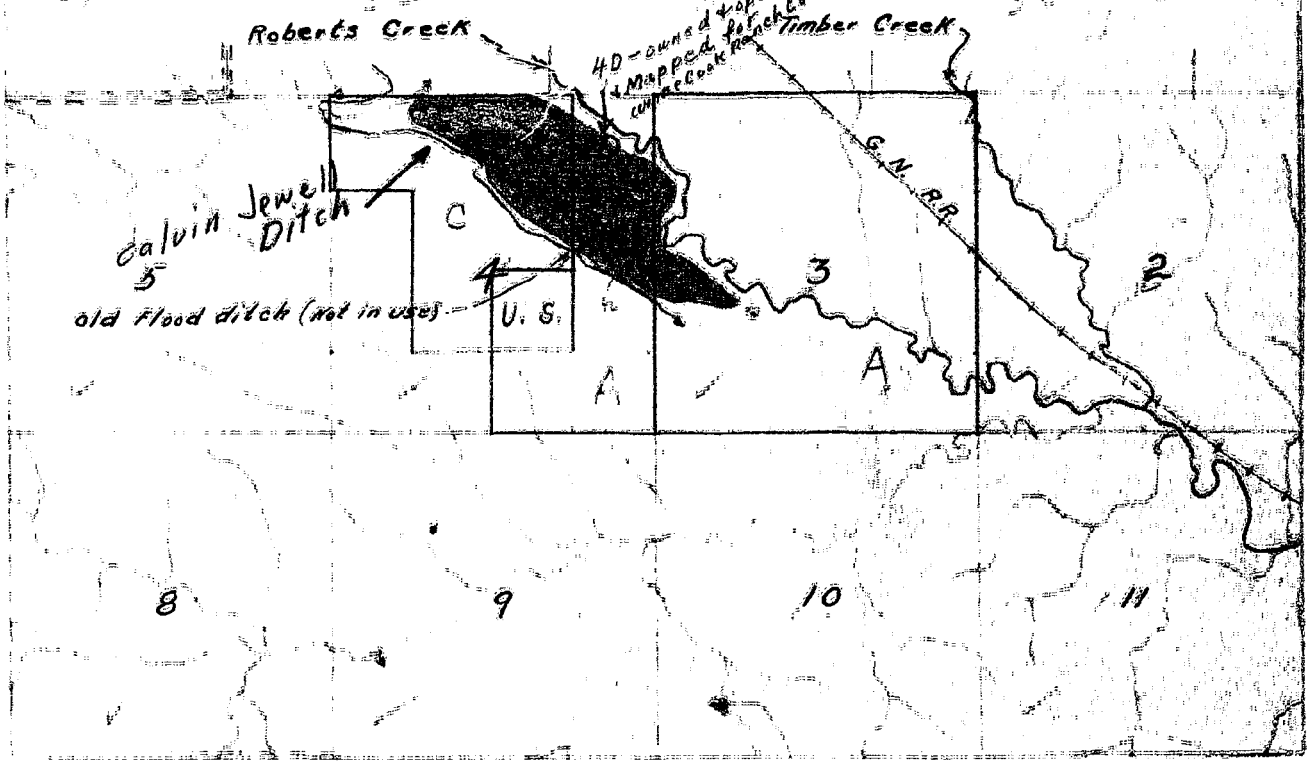

Form WP-B
Reporter 17202 12M-2-49

Twp. 8N Rge. 18E
Twp. 8N Rge. 17E
Twp. ____ Rge. ____

STATE OF MONTANA

State Engineer's Office

WATER RESOURCES SURVEY

FARM MAP

County Wheatland
Code No. 3A,4A,4C,1A, 2A,2B,3A,4B,5A,8B, 9A,10A,11A,13A,14B, 15A,17C,23A,24B,25A

Name of Land Owner Altmann Lammers (See map for breakdown of ownership) Address
Name of Operator Same Address
Legal Description All Sec. 3, W½NE¼, SE¼NE¼, W½SE¼, S½SW¼, NE¼SW¼, SE¼NW¼, W½NW¼ Sec. 4 in 8-17; All 1,3,5,9,10,11,15, S½, NW¼ Sec. 2; N½ 4, N½ Sec 8, W½ 13, SW¼NE¼, W½SE¼, SW¼SW¼, W½ 14, SENW¼ 17, N½, NE¼SW¼, N½SW¼SE¼, SWSE¼ 23, W½ 5, N½NW¼, W½NE¼, SENE¼ 25 in 8N., Rge. 18E.

Irrigated Land — Non-Irrigated Land — Potential Land Under Existing Facilities

North

T. 8N - R. 18E

Code No. 8B, 9A, 23A System Lammers Flood Ditches (Private) Source of Water Careless Creek
Basin Msh1 Present 76.0 Potential 0 Maximum 76.0 R F ✓ P G ✓ S
Code No. 4A (Albert Lammers owner) T. 8N - R. 17E System old Flood Ditch (not in use) Source of Water Roberts Creek
Basin Msh1 Present 0 Potential 42.0 Maximum 42.0 R F ✓ P G ✓ S
Code No. 4C (Katherine Lammers owner) T. 8N - R. 17E System old Flood Ditch (not in use) Source of Water Roberts Creek
Basin Msh1 Present 0 Potential 81.0 Maximum 81.0 R F ✓ P G ✓ S
Code No. 3A, T. 8N - R. 17E System old Flood Ditch (Not in use) Source of Water Roberts Creek
Basin Msh1 Present 0 Potential 23.0 Maximum 23.0 R F ✓ P G ✓ S

If under Ditch Company, Irrigation District, or Government Project, state the number of shares or inches, acre feet, as the case may be in said sysem.

NOTE: R—Denotes Regular Irrigation. F—Flood Irrigation. P—Water diverted by means of pumping. G—Water diverted by gravity. S—Stored Water.

Information from H. L. B. Date 8/18/49

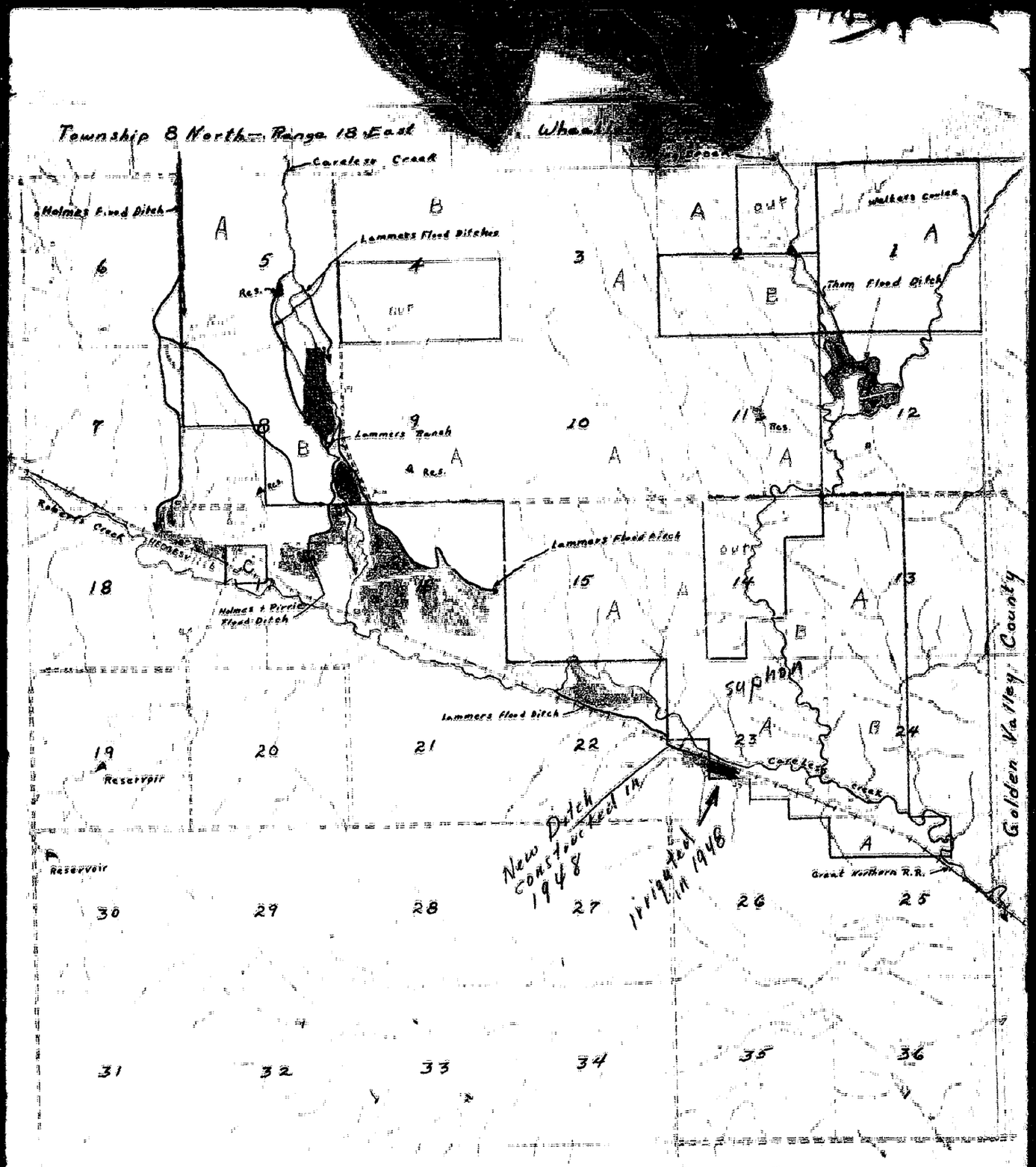
Township 8 North - Range 18 East
Careless Creek
Holmes Flood Ditch
Lammers Flood Ditches
Walkers Coulee
Thom Flood Ditch
Lammers Ranch
Roberts Creek
Holmes + Pirrie Flood Ditch
Lammers Flood Ditch
Lammers Flood Ditch
Reservoir
Reservoir
New Ditch constructed in 1948
irrigated in 1948
Great Northern R.R.
Golden Valley County
Irrigated Land
Potential Irrigable Land
Note:- 2B ~~Owned by Esther Lundem~~ Now Owned by Altman Lammers → Operated by Altman Lammers

June 23, 1949

Mr. Altmann Lammers
Hedgesville, Montana

Dear Mr. Lammers:

In 1939 the State Legislature passed a law authorizing the State Engineer to investigate and compile a complete record of all water rights and water use in the State. In compliance with this law the State Engineer is now working in Wheatland County compiling these data.

We have made a survey of the land you are operating and have made a tabulation of the water filings and decrees which appear to cover these lands according to the records obtained from the various County Courthouses. Enclosed herewith we are sending you Form WR-A, with a list of these water rights attached. We would like to have you check these very carefully and complete the questions on the said form. As this information is very vital to us we would like to have you do this at your earliest convenience so we may have a complete record here in the State Engineer's Office of your water rights for your protection now and in the future.

If, however, you are not familiar with these rights we wish you would send this information back to us, stating that your knowledge is not sufficient.

You will note that we have listed several decreed water rights that have been adjudicated by the courts. These are what we are most interested in and wish to know their present status—that is, whether or not parts of them have been sold, and what amount of inches cover your land.

In the lands described covering these rights we have listed the lands owned by Esther Lundemark, Altmann & Esther Lammers, Albert & Margaret Synold, Catherine & Helen Pendergast, and Jerome and Albert Kesselheim, which our records show you are operating in addition to your own land.

If this seems like a large task and you wish some help on this matter, we would be very glad to go over this with you. Our office is located in the Roosevelt School Building on 23rd St. & 4th Ave. North in Billings.

Remember, this is your water and your water rights that we are trying to help you with.

Very truly yours,

Gerald J. Oravetz
Assistant State Engineer

GJO/a
enc.

1 Form Ap. 1—10M 45

STATE ENGINEERS OFFICE
Water Resources Survey

Notice of Appropriation

1. County Wheatland (Neagh) Book ..... Page ..... Record D-23

2. Name of Appropriator Philip I. Moule Address Deerdail, Montana

3. Date Appropriated June 11, 1881 Date Filed .....

Amount Appropriated, Miners Inches 50, Cubic Feet per second .....

4. Name of Stream Careless Creek Tributary Musl. R. Basin .....

5. Point of Diversion Ditch which leaves Careless Creek on the West Bank 1000 ft. north of SW corner of (SE¼)

Sec. 6 Twp. 9 Rge. 18 Bank of Stream West

6. Purpose Cultivating, raising and growing agricultural crops

7. Description of System Means of a dam and ditch

8. Land Description of Intended Place of Use

(E½)	Sec. 7-9-18	= 320 A.	= Careless Cr.	Land &	Livestock	Co.		
(W½W½)	8-9-18	160 A.	"	"	"	"	"	"
(W½NW¼)(SW¼)	17-9-18	240 A.	"	"	"	"	"	"
(E½E½)	18-9-18	160 A.	"	"	"	"	"	"
(NE¼NE¼)	19-9-18	40 A.	"	"	"	"	"	"
(NW¼NW¼)	21-9-18	40 A.	N.P. Railroad					

9. Remarks (Pertaining to Use, etc.)

Decree

10. Case No. 24 Date May 2, 1890 Amt. Decreed: M. I. 250 C. F. S. .....

11. To Whom Decreed Philip I. Moule Address .....

12. Name of Ditch Not named Maximum Capacity (C. F. S.) Does not say

13. Date of Priority June 11, 1881 Purpose raising agricultural crops

14. Land Description of Place of Use as Decreed

Situated near and adjacent to Careless Creek

15. Remarks (Present Use Status, etc.)

Priorities for earlier Decrees

1 Form Ap. 1—10M 45

STATE ENGINEERS OFFICE
Water Resources Survey

Notice of Appropriation

1. County Wheatland (Meagh) Book ..... Page ..... Record O-24

2. Name of Appropriator Philip T. Moule Address .....

3. Date Appropriated Feb. 15, 1882 Date Filed .....

Amount Appropriated, Miners Inches 200, Cubic Feet per second .....

4. Name of Stream Careless Creek Tributary Mahl R. Basin .....

5. Point of Diversion Ditch taps Careless Creek on the east side 5/8 mile north of the S.W. corner

Sec. 6 Twp. 9 Rge. 18 Bank of Stream East

6. Purpose Irrigation

7. Description of System Ditch

8. Land Description of Intended Place of Use

E½ Sec. 7-9-18 - 320 A.
(W½W½) 8-9-18 - 160 A.
(W½NW¼)(SW¼) 17-9-18
(NE¼) 18-9-18 - 160 A.
(NW¼NW¼) 19-9-18 - 40 A.
(NW¼NW¼) 21-9-18 - 40 A.

9. Remarks (Pertaining to Use, etc.)

Decree

10. Case No. 24 Date Mar 3, 1890 Amt. Decreed: M. I. 200 C. F. S. .....

11. To Whom Decreed Philip T. Moule Address .....

12. Name of Ditch not given Maximum Capacity (C. F. S.) .....

13. Date of Priority Feb. 15, 1882 Purpose Irrigation

14. Land Description of Place of Use as Decreed

15. Remarks (Present Use Status, etc.)

1 Form Ap. 1—10M 45

STATE ENGINEERS OFFICE
Water Resources Survey

Notice of Appropriation

1. County Wheatland (Meagh) Book ..... Page ..... Record D-27

2. Name of Appropriator Phillip I. Moule ..... Address Bercail, Montana

3. Date Appropriated June 11, 1881 ..... Date Filed .....

Amount Appropriated, Miners Inches 50 ....., Cubic Feet per second .....

4. Name of Stream Careless Creek ..... Tributary Mshl. R. ..... Basin .....

5. Point of Diversion A ditch tapping Careless Creek on the west bank, 1000 ft. north of SW corner of SE¼

Sec. 6 Twp. 9 Rge. 18 Bank of Stream West

6. Purpose Irrigation

7. Description of System Ditch and dam

8. Land Description of Intended Place of Use

(E½) Sec. 7-9-18 - Careless Cr. Land & Livestock Co., Harlowton, Mont.
(W½W½) 8-9-18 - 160 A. - Bercail Farms Co., Helena, Mont.
(W½NW¼)(SW¼) 17-9-18 - Norman Darncord, Harlowton
(E½E½) 18-9-18 - Careless Cr. Land & Livestock Co., Harlowton, Mont.
(NE¼NW¼) 19-9-18-
(NW¼NW¼) 21-9-18-

9. Remarks (Pertaining to Use, etc.)

Decree

10. Case No. 227 Date Mar. 12, 1925 Amt. Decreed: M. I. 50 C. F. S. .....

11. To Whom Decreed F. F. & I. S. McQuitty ..... Address Harlowton, Montana

12. Name of Ditch none given ..... Maximum Capacity (C. F. S.) 50# or more

13. Date of Priority June 11, 1881 (First priority) Purpose Irrigation

14. Land Description of Place of Use as Decreed

Same as above

15. Remarks (Present Use Status, etc.)

1 Form Ap. 1—10M 45

STATE ENGINEERS OFFICE
Water Resources Survey

Notice of Appropriation

1. County Wheatland (Meagh) Book ..... Page ..... Record D-28

2. Name of Appropriator Phillip I. Moule ..... Address Barcail, Montana

3. Date Appropriated Feb. 15, 1882 ..... Date Filed .....

Amount Appropriated, Miners Inches 200, Cubic Feet per second .....

4. Name of Stream Careless Creek ..... Tributary Mehl. R. ..... Basin .....

5. Point of Diversion Ditch taking Careless Creek on the east side, 5/8 mile north of S.E. corner of .....

Sec. 6 ..... Twp. 9 ..... Rge. 18 ..... Bank of Stream east .....

6. Purpose Irrigation .....

7. Description of System Ditch and dam .....

8. Land Description of Intended Place of Use .....

(E½) Sec. 7-9-18 - Careless Cr. Land & Livestock Co., Harlowton, Mont.
(W½W½) 8-9-18 - 160 A. - Barcail Farms Co., Helena, Mont.
(W½NW¼)(SW¼) 17-9-18 - Norman Barnoord, Harlowton
(E½E½) 18-9-18 - Careless Cr. Land & Livestock Co., Harlowton, Mont.
(NE¼NE¼) 19-9-18-
(NW¼NW¼) 21-9-18-

9. Remarks (Pertaining to Use, etc.) .....

Decree

10. Case No. 997 ..... Date Mar. 12, 1925 Amt. Decreed: M. I. 200 ..... C. F. S. .....

11. To Whom Decreed E. F. & I. S. McQuitty ..... Address Harlowton, Montana

12. Name of Ditch ..... Maximum Capacity (C. F. S.) 200

13. Date of Priority Feb. 15, 1882 ..... Purpose Irrigation

14. Land Description of Place of Use as Decreed .....

Same as above

15. Remarks (Present Use Status, etc.) .....

Form Ap. 1—10M 45

STATE ENGINEERS OFFICE
Water Resources Survey

Notice of Appropriation

D-29

1. County Wheatland (Neagh) Book ..... Page ..... Record .....
2. Name of Appropriator Phillip I. Veula ..... Address Barnail, Montana .....
3. Date Appropriated June 12, 1882 ..... Date Filed 160 .....

   Amount Appropriated, Miners Inches 160 ....., Cubic Feet per second .....
4. Name of Stream Careless Creek ..... Tributary Mehl. R. ..... Basin .....
5. Point of Diversion Ditch tapping West Careless Creek on the west bank .....

   Sec. ..... Twp. ..... Rge. ..... Bank of Stream West .....
6. Purpose Irrigation .....
7. Description of System Ditch and dam .....
8. Land Description of Intended Place of Use .....

   (E½) Sec. 7-9-18 - Careless Cr. Land & Livestock Co., Harlowton, Mont.
   (W½W½) 8-9-18 - 160 A. - Barnail Farms Co., Helena, Mont.
   (W½NW¼)(SW¼) 17-9-18 - Norman Barnoord, Harlowton
   (E½SE¼) 18-9-18 - Careless Cr. Land & Livestock Co., Harlowton, Mont.
   (NE¼NE¼) 19-9-18-
   (NW¼NW¼) 21-9-18-
9. Remarks (Pertaining to Use, etc.) .....

Decree

10. Case No. 997 ..... Date Mar. 12, 1925 Amt. Decreed: M. I. 160 ..... C. F. S. .....
11. To Whom Decreed E. F. & I. S. McQuitty ..... Address Harlowton, Montana .....
12. Name of Ditch ..... Maximum Capacity (C. F. S.) 160 " or more .....
13. Date of Priority June 12, 1882 ..... Purpose Irrigation .....
14. Land Description of Place of Use as Decreed .....

    Same as above .....
15. Remarks (Present Use Status, etc.) .....

1 Form Ap. 1—10M 48

STATE ENGINEERS OFFICE
Water Resources Survey

Notice of Appropriation

1. County Fergus County Book 6 Page 434 Record WR Page 607
2. Name of Appropriator E. F. McQuitty Address Harlowton, Mont.
3. Date Appropriated 3/27/20 Date Filed 3/30/20

   Amount Appropriated, Miners Inches 40,000, Cubic Feet per second
4. Name of Stream Flood waters of Careless Cr Tributary Basin
5. Point of Diversion

   Reservoir on

   Sec. 12 Twp. 11 Rge. 18 Bank of Stream East
6. Purpose Irrigation
7. Description of System Reservoir and two ditches 36 x 46" each
8. Land Description of Intended Place of Use

   All of Secs. 5,6,7,8,

   E½E½ Sec. 18

   Secs. 17,19,20,30 -9-18
9. Remarks (Pertaining to Use, etc.)

Decree

10. Case No. Date Amt. Decreed: M. I. C. F. S.
11. To Whom Decreed Address
12. Name of Ditch Maximum Capacity (C. F. S.)
13. Date of Priority Purpose
14. Land Description of Place of Use as Decreed
15. Remarks (Present Use Status, etc.)

1 Form Ap. 1—10M 45

STATE ENGINEERS OFFICE
Water Resources Survey

Notice of Appropriation

1. County G.V.(Ferg)(Wahl) Book 3 (2)(E-1) Page 51 (413)(86) Record Wa 57
2. Name of Appropriator Willard L. Halbert Address Halbert, Montana
3. Date Appropriated 6/20/96 Date Filed 2/19/97
   Amount Appropriated, Miners Inches 600, Cubic Feet per second
4. Name of Stream Careless Creek Tributary Basin
5. Point of Diversion at a point upon its east bank about 1/2 mile northeast of Sec. corner of
   Sec. 10, 11, 14 & 15 Twp. 18 Rge. 18 or about the middle of NW¼SW¼ of Sec. 11-18-18 not G.V.
   Bank of Stream east
6. Purpose irrigating and other purposes
7. Description of System dam and ditch which said ditch is 4ft x 18" in size and carries or conducts 600" of water from said Creek
8. Land Description of Intended Place of Use
   E½NW¼ Sec. 14
   NW¼NW¼, SW¼NW¼, SENW 13-9-18 Not G.V.
   SW¼NW¼ 18-9-19 - 323.61 A.- Careless Cr. Livestock Co. % Norman R. Darncord, Harlowton, Mont.
   E½NW¼, SW¼NW¼, NW¼SW¼ 21-10-18 Not G.V.
9. Remarks (Pertaining to Use, etc.)

Decree

10. Case No. Date Amt. Decreed: M. I. C. F. S.
11. To Whom Decreed Address
12. Name of Ditch Maximum Capacity (C. F. S.)
13. Date of Priority Purpose
14. Land Description of Place of Use as Decreed
15. Remarks (Present Use Status, etc.)

1 Form Ap. 1—10M 45

STATE ENGINEERS OFFICE
Water Resources Survey

Notice of Appropriation

1. County Wheatland (Meagh) Book A-7 Page 432 Record MR 66
2. Name of Appropriator John Alm Address Helmsville, Montana
3. Date Appropriated June 30, 1911 Date Filed Aug. 21, 1911

   Amount Appropriated, Miners Inches 60, Cubic Feet per second
4. Name of Stream Carelessa Creek Tributary Basin
5. Point of Diversion at a point upon its east bank in the southwest corner of the NW¼SW¼ Sec.17-9N-15E, thence running in a southeasterly direction to the NW¼NW¼ of Sec. 20 Twp. 9N Rge. 15E Bank of Stream East
6. Purpose Irrigation
7. Description of System by means of a ditch through a Beaver dam, which said ditch is 36 inches by 10 inches in size, and carries or conducts 60 cubic inches of water from said dam and creek
8. Land Description of Intended Place of Use
   E½NW¼, NW¼SW¼ Sec. 20-9N-15E - 120 A. - Fredrick J. Banister, % Merchants Bank Bldg. Co. 6th Floor West Station, First Natl. Bk. Bldg., ~~Minneapolis~~ St. Paul, Minn.
9. Remarks (Pertaining to Use, etc.)

Decree

10. Case No. Date Amt. Decreed: M. I. C. F. S.
11. To Whom Decreed Address
12. Name of Ditch Maximum Capacity (C. F. S.)
13. Date of Priority Purpose
14. Land Description of Place of Use as Decreed
15. Remarks (Present Use Status, etc.)

1 Form Ap. 1—10M 45

STATE ENGINEER'S OFFICE
Water Resources Survey

Notice of Appropriation

1. County Wheatland (Meagher) Book A-7 Page 424 Record MR 74

2. Name of Appropriator Abraham G. Buller Address Hedgesville, Montana

3. Date Appropriated June 1, 1911 Date Filed June 30, 1911

Amount Appropriated, Miners Inches 160, Cubic Feet per second

4. Name of Stream Carroll Creek Tributary Basin

5. Point of Diversion at a point upon its east bank in the SW¼ Sec. 7-8N-18E. The said ditch running south on the Section line between sections 17 and 18, to the south

Sec. Twp. Rge. Bank of Stream line, thence southeast across section 20 to the NW corner of the NW¼ Sec. 28-8N-18E.

6. Purpose Irrigating and other purposes

7. Description of System by means of a ditch which said ditch is 36 inches by 12 inches in size and carries or conducts 160 inches of water from said creek.

8. Land Description of Intended Place of Use

NW¼ Sec. 28-8-18E.-160 A.-Wheatland Co.

9. Remarks (Pertaining to Use, etc.)

Decree

10. Case No. Date Amt. Decreed: M. I. C. F. S.

11. To Whom Decreed Address

12. Name of Ditch Maximum Capacity (C. F. S.)

13. Date of Priority Purpose

14. Land Description of Place of Use as Decreed

15. Remarks (Present Use Status, etc.)

Form Ap. 1—10M 45

STATE ENGINEERS OFFICE
Water Resources Survey

Notice of Appropriation

1. County Wheatland (Fergus) Book A-12 Page 87 Record WR 72

2. Name of Appropriator William L. Halbert Address Halbert, Montana

3. Date Appropriated June 20, 1896 Date Filed Feb. 10, 1897

Amount Appropriated, Miners Inches 600, Cubic Feet per second

4. Name of Stream Careless Creek Tributary Basin

5. Point of Diversion diverts water from stream upon east bank about 1/2 mile NE of Sec. corner of Sections 10,11,14,15, Twp. 10N, R. 18E, or middle of NW¼SW¼ of Sec.11, Twp.10,R.18E.

Sec. Twp. Rge. Bank of Stream

6. Purpose Irrigating, etc.

7. Description of System Ditch 4½ x 18" flume

8. Land Description of Intended Place of Use

NW¼ Sec. 14-10-18 - 80 A. - Elizabeth D. Patterson, Hercail, Mont.
NW¼NW¼ 13- 9-18 - 40 A. - Martin Willems, % M. Burke, Hedgesville.
S½NW¼, SW¼NE¼ 13-9-18 - 120A. - Careless Cr. L.S. Co., Hercail, Mont.
S½SW¼ 13- 9-18 - Not in Wheatland
E½NW¼, S½NW¼, NW¼SW¼ 21-10-18 - 160A. - Lillian Halbert, Hercail, Mont.

9. Remarks (Pertaining to Use, etc.)

Decree

10. Case No. Date Amt. Decreed: M. I. C. F. S.

11. To Whom Decreed Address

12. Name of Ditch Maximum Capacity (C. F. S.)

13. Date of Priority Purpose

14. Land Description of Place of Use as Decreed

15. Remarks (Present Use Status, etc.)

1 Form Ap. 1—10M 45

STATE ENGINEERS OFFICE
Water Resources Survey

Notice of Appropriation

1. County Wheatland (Yeagh) Book A-7 Page 14 Record WR 93
2. Name of Appropriator William A. Hodges Address Harlowtown
3. Date Appropriated June 9 1893 Date Filed June 11, 1893
   Amount Appropriated, Miners Inches 100, Cubic Feet per second
4. Name of Stream Careless Creek Tributary Basin
5. Point of Diversion Diverted from stream at point in
   S c. 5 Twp. 8 Rge. 10 Bank of Stream
6. Purpose Irrigating, etc.
7. Description of System Ditch
8. Land Description of Intended Place of Use
   Sec. 5-8-10 = 657.60 = S. J. Cochlin, C. B. Kesselheim, Billings.
9. Remarks (Pertaining to Use, etc.)

Decree

10. Case No. Date Amt. Decreed: M. I. C. F. S.
11. To Whom Decreed Address
12. Name of Ditch Maximum Capacity (C. F. S.)
13. Date of Priority Purpose
14. Land Description of Place of Use as Decreed
15. Remarks (Present Use Status, etc.)

Form Ap. 1—10? 46

STATE ENGINEERS OFFICE
Water Resources Survey

Notice of Appropriation

1. County Wheatland (Former) Book A-19 Page 123 Record MR

2. Name of Appropriator Willis A. Hedges Address Lewistown

3. Date Appropriated Nov. 1, 1906 Date Filed Nov. 9, 1906

Amount Appropriated, Miners Inches 200, Cubic Feet per second

4. Name of Stream Careless Creek Tributary Basin

5. Point of Diversion Diverts water upon SE bank near NW corner of SE¼NW¼

Sec. 22 Twp. 8 Rge. 18 Bank of Stream

6. Purpose Irrigation, stock, domestic

7. Description of System Ditch 48 by 48" in size

8. Land Description of Intended Place of Use

E½NW¼, NW¼ Sec. 22-8-18 - 240 A. - Jennie Patterson, Harlowton

S½ 23-8-18 - 320 A. - S. J. Cocklin, % B. Kesselheim, Billings, Mont.

9. Remarks (Pertaining to Use, etc.)

Decree

10. Case No. Date Amt. Decreed: M. I. C. F. S.

11. To Whom Decreed Address

12. Name of Ditch Maximum Capacity (C. F. S.)

13. Date of Priority Purpose

14. Land Description of Place of Use as Decreed

15. Remarks (Present Use Status, etc.)