Farm Checked

By [illegible]

Area Judith Gap

Date 9/9/48

STATE OF MONTANA

STATE ENGINEER'S OFFICE

WATER RESOURCES SURVEY

Code No. 30C-31B 17D-18C-20C-29D

County Wheatland

T. 12N R. 18E Sec. 29-24

Photo No. 9-40, 9-41, 9-42

Legal Land Owner James M. Ross Address Judith Gap

Operator " Address "

Water is delivered by:

Federal Project Pres. Pot.

Ditch Company Pres. Pot.

Irrigation District Pres. Pot.

Private System — Pres. Pot.

Totals

Flood Pump Reservoir Gravity —

Size and Capacity, Pump, etc.

Original Appropriator, Company App. No.

Original Appropriator, Private D5-D15-D4-D13-D39 App. No. 523

Is the system an extension of another system? Yes No

Is all land irrigated from one system? Yes No

(If No, show break down on map)

Source of Water Careless Creek & Springs

Acres Irrigated 1948 [illegible]

Potential Acres Seeped

Explain

Condition of System good

Adequate Supply — Yes — No —

Explain Flood right

Topography

Information From James Ross

Remarks

See Attached Map

Ross & Caldwell hold 5th right on Cariboo Cr
or the Alfred Bouchard & John Ross
right for 200 M.T.

FORM DCL - GAZETTE 1894 2M 1-47

STATE OF MONTANA

STATE ENGINEER'S OFFICE

WATER RESOURCES SURVEY

Township 10 N Range 18 E County Wheatland

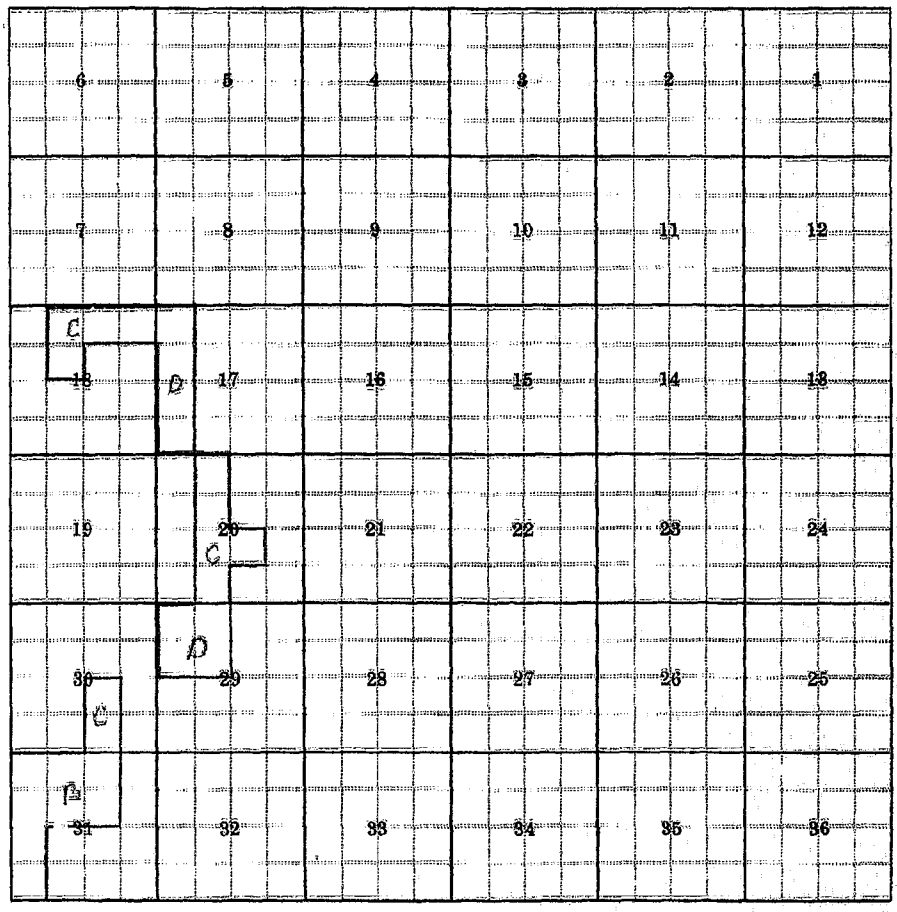

6	5	4	3	2	1
7	8	9	10	11	12
C 18	D 17	16	15	14	13
19	20 C	21	22	23	24
30 C	D 29	28	27	26	25
B 31	32	33	34	35	36

Township 10 N Range 18 E

June 18, 1949

Mr. James M. Ross
Judith Gap, Montana

Dear Mr. Ross:

In 1939 the State Legislature passed a law authorizing the State Engineer to investigate and compile a complete record of all water rights and water use in the State. In compliance with this law the State Engineer is now working in Wheatland County compiling these data.

Enclosed herewith we are sending you two forms. The first one shows the ownership boundary of your irrigated land. We would like to have you check this map very carefully and make any and all corrections you may deem necessary.

On Form WR-A we have listed the decreed water rights and one filing from Ross Springs. We would like to have you go over these and indicate which of them applies to your land, and complete the WR-A form. It may be that some of the decreed rights on Careless Creek have been sold since the time of the original decree and are not applicatory to the same area as they were originally. If you can give us any information regarding the over-all situation of these rights on Careless Creek we will greatly appreciate it.

Remember, this is your water and your water rights that we are trying to help you with.

Very truly yours,

Gerald J. Oravetz
Assistant State Engineer

GJO/a
enc.

Rec'd 7/7/49

1 Form Ap. 1—10M 15

STATE ENGINEERS OFFICE
Water Resources Survey

Notice of Appropriation

1. County Wheatland Mont. Book A-10 Page 117 Record UR

2. Name of Appropriator John Ross Address Bercail

3. Date Appropriated June 30, 1893 Date Filed April 17, 1906

Amount Appropriated, Miners Inches ..... Cubic Feet per second 2½

4. Name of Stream Rose Springs Tributary ..... Basin .....

5. Point of Diversion Ditch diverts water at point on bank, runs in SE direction to .....

Sec. 20 Twp. 10 Rge. 18 Bank of Stream West

6. Purpose Domestic and irrigation

7. Description of System Ditch 18 x 36" size

8. Land Description of Intended Place of Use

SE¼ Sec. 20-10-18 - 160 A. - Continental Land Co., Spokane, Wash. & John Rose, Harlowton, Mont.

9. Remarks (Pertaining to Use, etc.) .....

Decree

10. Case No. ..... Date ..... Amt. Decreed: M. I. ..... C. F. S. .....

11. To Whom Decreed ..... Address .....

12. Name of Ditch ..... Maximum Capacity (C. F. S.) .....

13. Date of Priority ..... Purpose .....

14. Land Description of Place of Use as Decreed .....

15. Remarks (Present Use Status, etc.) .....

1 Form Ap. 1—10M 15

STATE ENGINEERS OFFICE
Water Resources Survey

Notice of Appropriation

1. County Mountland(Neagh) Book ..... Page ..... Record D-4
2. Name of Appropriator Alfred Bouchard & John Ross Address .....
3. Date Appropriated July 12, 1882 ..... Date Filed .....
   Amount Appropriated, Miners Inches 200 ....., Cubic Feet per second .....
4. Name of Stream Careless Creek ..... Tributary Musselshell ..... Basin .....
5. Point of Diversion Pt. of diversion for Ross in Sec. 20, Twp. 10, Rge. 18, and for Bouchard near center of .....
   Sec. 21 ..... Twp. 10 ..... Rge. 18 ..... Bank of Stream .....
6. Purpose Irrigation .....
7. Description of System Dam and ditches .....
8. Land Description of Intended Place of Use .....
   Lands in Sections 20, 29
   Lands in Sections 12, 18,19 & 20
9. Remarks (Pertaining to Use, etc.) .....

Decree

10. Case No. 24 ..... Date May 3, 1890 ..... Amt. Decreed: M. I. 200 ..... C. F. S. .....
11. To Whom Decreed Alfred Bouchard & John Ross ..... Address .....
12. Name of Ditch not given ..... Maximum Capacity (C. F. S.) 200 .....
13. Date of Priority July 12, 1882 ..... Purpose Irrigation .....
14. Land Description of Place of Use as Decreed .....
    Lands in Sections 20-10N-18E
    29
    Lands in Sections 12,18,19 & 20
15. Remarks (Present Use Status, etc.) .....

1 Form Ap. 1—10M 5

STATE ENGINEERS OFFICE
Water Resources Survey

Notice of Appropriation

1. County [illegible] Book ..... Page ..... Record .....

2. Name of Appropriator ..... Address .....

3. Date Appropriated ..... Date Filed .....

Amount Appropriated, Miners Inches ..... Cubic Feet per second .....

4. Name of Stream ..... Tributary ..... Basin .....

5. Point of Diversion .....

Sec. ..... Twp. ..... Rge. ..... Bank of Stream .....

6. Purpose .....

7. Description of System .....

8. Land Description of Intended Place of Use .....

9. Remarks (Pertaining to Use, etc.) .....

Decree

10. Case No. ..... Date ..... Amt. Decreed: M. I. ..... C. F. S. .....

11. To Whom Decreed ..... Address .....

12. Name of Ditch ..... Maximum Capacity (C. F. S.) .....

13. Date of Priority ..... Purpose .....

14. Land Description of Place of Use as Decreed .....

15. Remarks (Present Use Status, etc.) .....

([illegible]) Sec. 21-10-18

([illegible]) 22-10-18

([illegible]) Sec. 23-10-18

([illegible]) Sec. 29-10-18

Form Ap. 1—10M

STATE ENGINEERS OFFICE
Water Resources Survey

Notice of Appropriation

1. County Wheatland (Haugh) Book ..... Page ..... Record 5-13
2. Name of Appropriator Alfred Bouchard ..... Address .....
3. Date Appropriated April 1, 1883 ..... Date Filed .....
   Amount Appropriated, Miners Inches 200 ..... Cubic Feet per second .....
4. Name of Stream Careless Creek ..... Tributary ..... Basin .....
5. Point of Diversion Ditch which tapped the West fork of Careless Cr. near center of SW¼ .....
   Sec. 20 ..... Twp. 10 ..... Rge. 18 ..... Bank of Stream West .....
6. Purpose Irrigation .....
7. Description of System Dam and headgate .....
8. Land Description of Intended Place of Use .....
   Lands located in Secs. 19,20 & 30-10-18 .....
9. Remarks (Pertaining to Use, etc.) .....

Decree

10. Case No. 997 ..... Date Mar. 12, 1925 ..... Amt. Decreed: M. I. 200 ..... C. F. S. .....
11. To Whom Decreed Lyle Goodman ..... Address .....
12. Name of Ditch ..... Maximum Capacity (C. F. S.) 500 in-cap. .....
13. Date of Priority April 1, 1883 ..... Purpose .....
14. Land Description of Place of Use as Decreed .....
    Lands located in Secs. 19,20 & 30-10-18 .....
15. Remarks (Present Use Status, etc.) .....

Form Ap. 1—10M

STATE ENGINEERS OFFICE
Water Resources Survey

Notice of Appropriation

D-15

1. County Wheatland (Beach) Book ..... Page ..... Record .....
2. Name of Appropriator Anna & John Gaston ..... Address .....
3. Date Appropriated May 28, 1884 ..... Date Filed .....

   Amount Appropriated, Miners Inches 200 ..... Cubic Feet per second .....
4. Name of Stream Carolina Creek ..... Tributary Russelshell ..... Basin .....
5. Point of Diversion Ditch [illegible] creek on the west bank in (NW/NW)

   Sec. 31 ..... Twp. 10 ..... Rge. 10 ..... Bank of Stream West
6. Purpose Irrigation
7. Description of System Dam, ditch and headgate
8. Land Description of Intended Place of Use

   (NW/NW)(NW/NW)(NW/NW) Sec. 19-10-18 - 240 A. - Continental Land Co., 15 Mont. Bank Bldg.
   (NW/NW)(NW/NW)(NW/NW) 20-10-18 - 200 A. - " " " Great Falls, Mont.
   (NW/NW) 21-10-18 - 40 A. " " " " " "
   (NW/NW) 22-10-18 - 160 A. - Edward Fuchs, Bernall, Mont.
   (NW/NW) 23-10-18 - 120 A. - Federalland Bank, Spokane & Wheatland Co.
   (NW/NW) 29-10-18 - 80 A. - Continental Land Co., 15 Montana Bldg., Great Falls, Mont.
9. Remarks (Pertaining to Use, etc.)

Decree

10. Case No. 24 ..... Date May 3, 1890 ..... Amt. Decreed: M. I. 200 ..... C. F. S. .....
11. To Whom Decreed Matthew Gaston ..... Address .....
12. Name of Ditch not given ..... Maximum Capacity (C. F. S.) 200 .....
13. Date of Priority May 28, 1884 ..... Purpose Irrigation
14. Land Description of Place of Use as Decreed

    Same description as above
15. Remarks (Present Use Status, etc.)

Form Ap. 1—10M—5

STATE ENGINEERS OFFICE
Water Resources Survey

Notice of Appropriation

1. County Wheatland (Meagh) Book ..... Page ..... Record D-37

2. Name of Appropriator John Ross ..... Address .....

3. Date Appropriated July 13, 1882 ..... Date Filed .....

Amount Appropriated, Miners Inches 100 ..... Cubic Feet per second .....

4. Name of Stream Careless Creek ..... Tributary Mshl. ..... Basin .....

5. Point of Diversion Ditch at a pt. on W. bank 124 yds. N. & 10 yds. east of the NE cor. of SE¼ of

Sec. 20 Twp. 10 Rge. 18 Bank of Stream West

6. Purpose Irrigation

7. Description of System Dam, ditch & headgate

8. Land Description of Intended Place of Use

(E½NW¼)(W½NE¼)(E½SW¼) Sec. 20-10-18

(NW¼) 29-10-18

9. Remarks (Pertaining to Use, etc.) .....

Decree

10. Case No. 337 Date Mar. 13, 1925 Amt. Decreed: M. I. 100 C. F. S. .....

11. To Whom Decreed John Ross ..... Address .....

12. Name of Ditch Not given ..... Maximum Capacity (C. F. S.) 100 in.

13. Date of Priority July 13, 1882 ..... Purpose Irrigation

14. Land Description of Place of Use as Decreed

Same as above

15. Remarks (Present Use Status, etc.) .....

Form WR-A
Reporter 17383 1M 2-49

STATE OF MONTANA

State Engineer's Office

WATER RESOURCES SURVEY

WATER RIGHT DATA

County Whatland
Code No. 2B, 30

Name of Land Owner Verna Shields Address Geraail, Montana

Name of Operator Same Address

Legal Description N½, N½SW¼ Sec. 2, SW¼SW¼ Sec. 1, Twp. 10N., Rge. 18W.

1. Our records show that the following water rights were filed on the above described land:

Code	Name of Appropriator	Stream	Land Description	Date App.	Date Filed	Miner's Inches Filed On
46 G.V.	Alfred Bouchard	Careless Cr.	Lots 1,2,S½NW¼,N½SW¼ Sec. 2 in 10-18	5-20-82	12-10-85	200
106	Edward Massing	Careless Cr.	SE¼ Sec. 2-10-18	7-13-81	12-11-82	200
436 Meagher	Alfred Bouchard	Careless Cr.	Same as 46 G.V.	12-10-85	12-10-85	200
D-3	Alfred Bouchard	Careless Cr.	N½,N½SW¼ Sec.2 in 10-18	4-25-82		200
D-41	Yellowstone Merchants Nat'l. Bank	Careless Cr.	Same as D-3	4-25-82		200
D-62	" "	Spring Cr.	NE¼,N½SW¼ Sec. 2, SE¼SW¼ Sec. 1, NW¼ Sec. 12 in 10-18	11-29-06		40

2. Are these filings in use? Yes. No. Explain.

3. Have any of the above filings or any part of them been sold? Yes. No. If yes, give amount of inches sold and to whom transferred and from what original filing. 100 inches of 46 G.V. to Bergen

4. I have the following water rights that the State Engineer's Office have not shown in the above list:

Name of Appropriator	Stream	Land Description	Date App.	Date Filed	Miner's Inches Filed On

5. In addition, I have an irrigation system on which no recorded filing was ever made.

Name of First User	Date of First Use	Stream	Place of Use

6. Do you buy supplemental water? ☐ Yes. ☑ No. If yes, from whom and how many Inches, C.F.S., Acre Feet, as the case may be?

7. Give any other information that you think should be included for the protection of your water right.

Information from Verna Shields Date July 9 - 1949

Form WR-B
Reporter 17362 1M-2-49

Twp. 10N Rge. 18E
Twp. Rge.
Twp. Rge.

STATE OF MONTANA

State Engineer's Office

WATER RESOURCES SURVEY

FARM MAP

County Wheatland
Code No. 20, 30

Name of Land Owner Verna Shields Address Barcail, Montana
Name of Operator Same Address
Legal Description N½, N½SE¼ Sec. 2, SE¼NE¼ Sec. 1, Twp. 10N., Rge. 18E

Irrigated Land | Non-Irrigated Land | Potential Land Under Existing Facilities

North

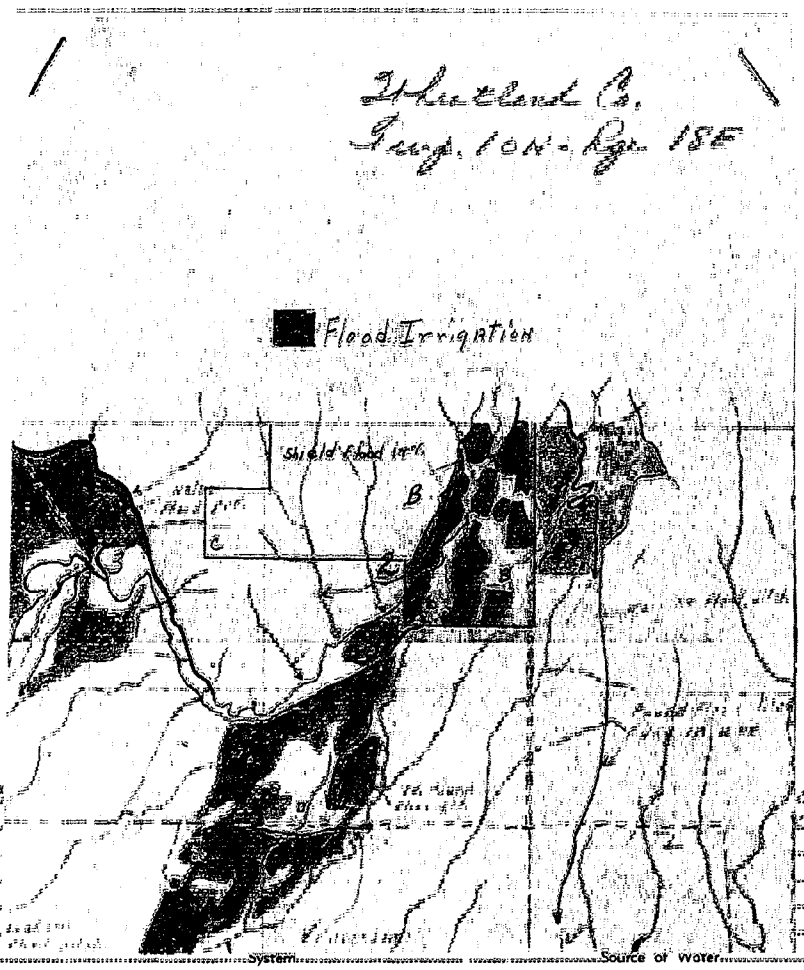

Code No. 20 Basin ... Lone Creek ... P. G. S.
Code No. ... Basin ... P. G. S.
Code No. ... Basin ... P. G. S.
Code No. ... System ... Source of Water ...
Basin ... Present ... Potential ... Maximum ... R. F. P. G. S.

If under Ditch Company, Irrigation District, or Government Project, state the number of shares or inches, acre feet, as the case may be in said sysem.

NOTE: R—Denotes Regular Irrigation. F—Flood Irrigation. P—Water diverted by means of pumping. G—Water diverted by gravity. S—Stored Water.

Information from W. E. B. Date 8/11/49

Form WR
Reporter

Twp. 10N R ... heatland

Twp. ... R ... B, 30

Twp. ... R

Name of Land O

Name of Operat

Legal Descriptio

T. 10N R. 18E

Code No. 28 System Shields Flood Ditches Source of Water Careless Creek

Basin Musselshell River Present 78.0 Potential 15.0 Maximum 93.0 R ... F ✓ P ... G ✓ S ...

Code No. ... System ... Source of Water ...

Basin ... Present ... Potential ... Maximum ... R ... F ... P ... G ... S ...

Code No. ... System ... Source of Water ...

Basin ... Present ... Potential ... Maximum ... R ... F ... P ... G ... S ...

Code No. ... System ... Source of Water ...

Basin ... Present ... Potential ... Maximum ... R ... F ... P ... G ... S ...

If under Ditch Company, Irrigation District, or Government Project, state the number of shares or inches, acre feet, as the case may be in said sysem ...

NOTE: R—Denotes Regular Irrigation. F—Flood Irrigation. P—Water diverted by means of pumping. G—Water diverted by gravity. S—Stored Water.

Information from ... Date 8/11/49

FORM FC1 - GAZETTE 1869-SM-1-47

Farm Checked

By Dae

Area Judith Gap

Date 9/8/48

STATE OF MONTANA

STATE ENGINEER'S OFFICE

WATER RESOURCES SURVEY

Code No. 2B-3C

County Wheatland

T. 10 N R. 18 E Sec. 2

Photo No. 6-183

Legal Land Owner Shields, Vernon Address Bercail

Operator " Address "

Water is delivered by:

Federal Project Pres. Pot.

Ditch Company Pres. Pot.

Irrigation District Pres. Pot.

Private System ✓ Pres. Pot.

Totals Blw

Flood ✓ Pump Reservoir Gravity ✓

Size and Capacity, Pump, etc.

Original Appropriator, Company App. No.

Original Appropriator, Private 46-426-D3-D41-D62-106 App. No.

Is the system an extension of another system? Yes No

Is all land irrigated from one system? Yes No

(If No, show break down on map)

Source of Water Careless Creek

Acres Irrigated 1948 Blw

Potential Acres Seeped

Explain

Condition of System

Adequate Supply — Yes No

Explain not enough water except flood

Topography Creek Valley

Information From Shields not home [illegible]

Remarks [illegible]

			C			B	
	3				2		

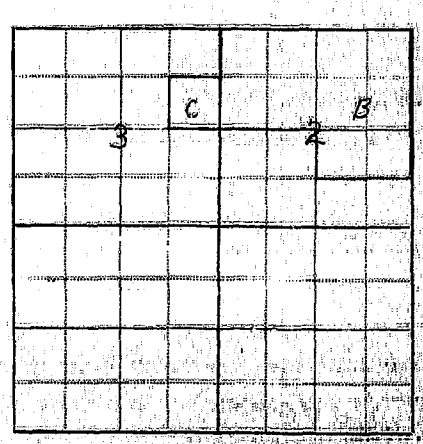

Alfred Bouchard - 4th right on Careless
is split between Shields + Glennie. Decreed
for 200 inches

June 16, 1949

Verna Shields
Bercail, Montana

Dear Madam:

In 1939 the State Legislature passed a law authorizing the State Engineer to investigate and compile a complete record of all water rights and water use in the State. In compliance with this law the State Engineer is now working in Wheatland County compiling these data.

Enclosed herewith we are sending you two forms. The first one shows the ownership that covers the irrigated portion of your land and the streams, irrigation ditches, etc. On the next sheet we have listed the water filings and decrees that our records show pertain to this land.

We would like to have you check both forms carefully and complete the WR-4 form--giving us as much information as possible relative to these water filings and decreed rights.

Remember, this is your water and your water rights that we are trying to help you with.

Very truly yours,

Gerald J. Oravetz
Assistant State Engineer

GJO/a
enc.

7/7/49

1 Form Ap. 1—19[illegible] 45

STATE ENGINEERS OFFICE
Water Resources Survey

Notice of Appropriation

1. County Fergus County Book A Page 334 Record UH [illegible]
2. Name of Appropriator Alfred Bouchard Address Halbert, Meagher Co., Mont. T.
3. Date Appropriated 5/20/82 Date Filed Dec. 10, 1885

   Amount Appropriated, Miners Inches 200, Cubic Feet per second
4. Name of Stream Careless Creek Tributary Mshl. Basin
5. Point of Diversion

   SESE

   Sec. 35 Twp. 11 Rge. 18 Bank of Stream Left
6. Purpose Irrigating
7. Description of System Ditches 2 ft. by 12" deep
8. Land Description of Intended Place of Use

   Lots 1, 2, S½NE¼, N½SE¼ Sec. 2-10-18
9. Remarks (Pertaining to Use, etc.)

Decree

10. Case No. Date Amt. Decreed: M. I. C. F. S.
11. To Whom Decreed Address
12. Name of Ditch Maximum Capacity (C. F. S.)
13. Date of Priority Purpose
14. Land Description of Place of Use as Decreed
15. Remarks (Present Use Status, etc.)

1 Form Ap. 1—10½ 45

STATE ENGINEERS OFFICE
Water Resources Survey

Notice of Appropriation

1. County Wheatland (Leagh) Book A-7 Page 12 Record MR 106
2. Name of Appropriator Edward Mussing Address Not shown
3. Date Appropriated July 13, 1881 Date Filed Dec. 11, 1882

   Amount Appropriated, Miners Inches 200 Cubic Feet per second
4. Name of Stream Carolina Creek Tributary Basin
5. Point of Diversion Water turned out of channel of said creek at point on SE¼

   Sec. 2 Twp. 10 Rge. 19 Bank of Stream
6. Purpose Irrigation
7. Description of System Ditch
8. Land Description of Intended Place of Use

   SE¼ Sec. 2-10-18 - 160 A. - Lillian Walbert, Bercail, Mont. 80 A.
   3/4 mi. NE of my house Ed Sessions, Forsyth, Mont. 80 A.
9. Remarks (Pertaining to Use, etc.)

Decree

10. Case No. Date Amt. Decreed: M. I. C. F. S.
11. To Whom Decreed Address
12. Name of Ditch Maximum Capacity (C. F. S.)
13. Date of Priority Purpose
14. Land Description of Place of Use as Decreed
15. Remarks (Present Use Status, etc.)

Form Ap. 1—10M 45

STATE ENGINEERS OFFICE
Water Resources Survey

Notice of Appropriation

D-3

1. County Wheatland (Clark) Book ..... Page ..... Record .....

2. Name of Appropriator Alfred Bouchard ..... Address Harlowton .....

3. Date Appropriated April 25, 1892 ..... Date Filed .....

Amount Appropriated, Miners Inches 200 ....., Cubic Feet per second .....

4. Name of Stream Careless Creek ..... Tributary Musl. ..... Basin .....

5. Point of Diversion Ditch taps Careless Cr. on left bank .....

Sec. 6 ..... Twp. 9 ..... Rge. 8 ..... Bank of Stream Left .....

6. Purpose Irrigation .....

7. Description of System Dam and ditch .....

8. Land Description of Intended Place of Use .....
(NW¼)(W½SW¼) Sec. 2-10-18 - 240 A.

9. Remarks (Pertaining to Use, etc.) .....

Decree

10. Case No. 24 ..... Date May 1, 1899 ..... Amt. Decreed: M. I. 200 ..... C. F. S. .....

11. To Whom Decreed Alfred Bouchard ..... Address Harlowton .....

12. Name of Ditch not given ..... Maximum Capacity (C. F. S.) .....

13. Date of Priority April 25, 1892 ..... Purpose Irrigation .....

14. Land Description of Place of Use as Decreed .....
(NW¼)(W½SW¼) Sec. 2-10-18 - 240 A.

15. Remarks (Present Use Status, etc.) .....

Form Ap. 1—10M—46

STATE ENGINEERS OFFICE
Water Resources Survey

Notice of Appropriation

D-41

1. County Wheatland (Meagh) Book ..... Page ..... Record .....
2. Name of Appropriator Alfred Bouchard Address .....
3. Date Appropriated April 25, 1883 Date Filed .....

   Amount Appropriated, Miners Inches 200 Cubic Feet per second .....
4. Name of Stream Careless Creek Tributary Musk. Basin .....
5. Point of Diversion Ditch which tapped Careless Creek on the left bank

   Sec. 6 Twp. 9 Rge. 9 Bank of Stream Left
6. Purpose Irrigation
7. Description of System .....
8. Land Description of Intended Place of Use

   (NE¼)(NESE¼) Sec. 2-10-18
9. Remarks (Pertaining to Use, etc.) .....

Decree

10. Case No. 397 Date March 12, 1925 Amt. Decreed: M. I. 200 C. F. S. .....
11. To Whom Decreed Yellowstone Merchants National Bank Address Billings, Mont.
12. Name of Ditch ..... Maximum Capacity (C. F. S.) 200 in.
13. Date of Priority April 25, 1883 Purpose Irriuation
14. Land Description of Place of Use as Decreed .....
15. Remarks (Present Use Status, etc.) 5th priority

    100 inches of this right Decreed to John Ross now owned by James M. Ross. Other 100 owned by Mose Caldwell

1 Form Ap. 1—10M 45

STATE ENGINEERS OFFICE
Water Resources Survey

Notice of Appropriation

1. County Wheatland (Meagh) Book ..... Page ..... Record D-62

2. Name of Appropriator Alfred Rouchard Address Harlowton

3. Date Appropriated Nov. 29, 1906 Date Filed

Amount Appropriated, Miners Inches 40 Cubic Feet per second

4. Name of Stream Spring Creek Tributary Careless Cr. Basin

5. Point of Diversion Ditch tapping Spring Creek

Sec. ..... Twp. ..... Rge. ..... Bank of Stream

6. Purpose Irrigation

7. Description of System

8. Land Description of Intended Place of Use

(NE¼)(N½SE¼) Sec. 2-10-18
(SE¼SW¼) 1-10-18
(NW¼) 12-10-18

9. Remarks (Pertaining to Use, etc.)

Decree

10. Case No. 907 Date Mar. 12, 1925 Amt. Decreed: M. I. 40 C. F. S.

11. To Whom Decreed Yellowstone Merchants National Bank Address Billings, Montana

12. Name of Ditch not given Maximum Capacity (C. F. S.) 46 in.

13. Date of Priority Nov. 29, 1906 Purpose

14. Land Description of Place of Use as Decreed

(NE¼)(N½SE¼) Sec. 2-10-18 - 240 A. - Ed Sessions, Forsyth, Mont.
(SE¼SW¼) 1-10-18 - 40 A. - F. T. Crone, Bercail, Mont.
(NW¼) 12-10-18 - 160 A. - F. T. Crone, Bercail, Mont.

15. Remarks (Present Use Status, etc.)

Form WR-A
Reporter 17083 1M 2-49

STATE OF MONTANA

State Engineer's Office

WATER RESOURCES SURVEY

WATER RIGHT DATA

County Wheatland
Code No. 1B,110,12B,13B

Name of Land Owner Warnake, Elmer E. et ux Address Judith Gap, Montana

Name of Operator Same Address

Legal Description W½, W½W¼, W½NE¼ Sec. 1, W½, W½E¼ Sec. 12, SE¼ Sec. 11, E½W¼ Sec. 13 in Twp. 10N., Rge. 18E

1. Our records show that the following water rights were filed on the above described land:

Code	Name of Appropriator	Stream	Land Description	Date App.	Date Filed	Miner's Inches Filed On
	(See attached sheet)					

2. Are these filings in use: Yes No. Explain

3. Have any of the above filings or any part of them been sold: Yes No. If yes, give amount of inches sold and to whom transferred and from what original filing

4. I have the following water rights that the State Engineer's Office have not shown in the above list:

Name of Appropriator	Stream	Land Description	Date App.	Date Filed	Miner's Inches Filed On

5. In addition, I have an irrigation system on which no recorded filing was ever made:

Name of First User	Date of First Use	Stream	Place of Use

6. Do you buy supplemental water? ☐ Yes. ☐ No. If yes, from whom and how many Inches, C.F.S., Acre Feet, as the case may be?

7. Give any other information that you think should be included for the protection of your water right

Information from Date

Code	Name	Stream	Land Description	Date Approx.	Date Filed	Miners Inches
108	Sarah Ann Massing	Careless Cr.	SE¼SW¼, S½SE¼ Sec. 2, NE¼SW¼, NW¼ Sec. 11 in 10-18	4-13-91	5-23-91	325
131	Rose C. Stranahan	Careless Cr.	SE¼NW¼, NE¼SW¼, Lot 3 in Sec. 1-10-18	4-10-03	3-17-06	3 C.F.S.
315 G.V.	T. F. Crane	Walters Coulee	Sec. 1 & 12 in 10-18	9-9-36	9-9-36	50
471	Frank Walter	Walters Coulee	E½NE¼, E½SE¼ Sec. 12, Sec. 13 & 24 in 10-18	4-26-02	5-5-02	2½ C.F.S.
530	Alfred Bouchard	Spring	SE¼SW¼ Sec. 1, NW¼NW¼, SW¼NW¼ Sec. 12 in 10-18	11-28-06	11-28-06	1 C.F.S.
D-62	Yellowstone Merchants National Bank	Spring Creek	NE¼, N½SE¼ Sec. 2, SE¼SW¼ Sec. 1, NW¼ Sec. 12 in 10-18	11-29-06		40

Form WR-B
Reporter 17362 1M-2-49

Twp. 10N Rge. 18E
Twp. Rge.
Twp. Rge.

STATE OF MONTANA

State Engineer's Office

WATER RESOURCES SURVEY

FARM MAP

County Wheatland
Code No. 1B, 11C, 12B, 13B

Name of Land Owner Warneke, Elmer E. et ux Address Judith Gap, Montana
Name of Operator Same Address
Legal Description W½, W½E½, E½NE½ Sec. 1, W½, W½E½ Sec. 12, SE¼ Sec. 11, E½NE¼ Sec. 19 in Twp. 10 N., Rge. 18E.

Irrigated Land | Non-Irrigated Land | Potential Land Under Existing Facilities

North

Code No. 1B
Basin
Code No. 1B
Basin
Code No.
Basin
Code No.
Basin
If under D
in said system
NOTE: R
S
Information from

Cr & Springs
G. V. S.
Creek
G. V. S.
G. S.
G. S.
the case may be
erted by gravity.

Form WR-B
Reporter 173

Twp. 10N Rge.
Twp. Rge.
Twp. Rge.

Name of Land Owr
Name of Operator
Legal Description
Twp.

land
10,13B,

DO NOT WRITE
IN SPACE BELOW

T.10N-R.18E

Code No. 1B System Warneke Flood Ditch Source of Water Careless Cr & Springs
Basin Mshl Present 50.0 Potential 6.0 Maximum 56.0 R F ✓ P G ✓ S
Code No. 1B System Pound Flood Ditch (Not in Use) Source of Water Careless Creek
Basin Mshl Present 0 Potential 44.0 Maximum 44.0 R F ✓ P G ✓ S
Code No. System Source of Water
Basin Present Potential Maximum R F P G S
Code No. System Source of Water
Basin Present Potential Maximum R F P G S

If under Ditch Company, Irrigation District, or Government Project, state the number of shares or inches, acre feet, as the case may be in said sysem

NOTE: R—Denotes Regular Irrigation. F—Flood Irrigation. P—Water diverted by means of pumping. G—Water diverted by gravity. S—Stored Water.

Information from H.F.B. Date 8/11/49

Farm Checked

By Dave

Area Judith Gap

Date 9/8-48

STATE OF MONTANA

STATE ENGINEER'S OFFICE

WATER RESOURCES SURVEY

Code No. 1B-11C-12B-13B

County Wheatland

T. 10N R. 18E Sec. 1

Photo No. 6-183

Legal Land Owner Warnecke, Elmer E. et ux Address Judith Gap

Operator Address "

Water is delivered by:

Federal Project Pres. Pot.

Ditch Company Pres. Pot.

Irrigation District Pres. Pot.

Private System ✓ Pres. 40 Pot. 10

Totals

Flood ✓ Pump Reservoir Gravity ✓

Size and Capacity, Pump, etc.

Original Appropriator, Company App. No.

Original Appropriator, Private 315-131-~~530~~ D43 - D62-108-471 App. No. D-43

Is the system an extension of another system? Yes No

Is all land irrigated from one system? Yes No

(If No, show break down on map)

Source of Water Careless Creek to Springs

Acres Irrigated 1948 40

Potential Acres 10 Seeped

Explain Clearing

Condition of System Good

Adequate Supply — Yes ✓ No ✓

Explain depends on season

Topography

Information From Elmer Warnecke

Remarks (Dont know much about weights)

See Attached Map

FORM No. 1 - GAZETTE 1944-24-1-42

STATE OF MONTANA

STATE ENGINEER'S OFFICE

WATER RESOURCES SURVEY

Township 10 North Range 18 East County Wheatland

6	5	4	3	2	1 B
7	8	9	10	11 C	12 B
18	17	16	15	14	13 B
19	20	21	22	23	24
30	29	28	27	26	25
31	32	33	34	35	36

Township 10 N Range 18 E

Code	Name	Stream	Land Description	Date Approp.	Date Filed	Miners Inches
108	Sarah Ann Massing	Careless Cr.	SE¼SW¼, S½SE¼ Sec. 2, NE¼SE¼, N½ Sec. 11 in 10-18	4-13-91	5-23-91	325
131	Rose G. Stranahan	Careless Cr.	SE¼NW¼, NE¼SW¼, Lot 3 in Sec. 1-10-18	4-10-03	3-17-06	3 C.F.S.
315 G.V.	T. F. Crone	Walters Coulee	Sec. 1 & 12 in 10-18	9-9-36	9-9-36	50
471	Frank Walter	Walters Coulee	E½NE¼, E½SE¼ Sec. 12, Sec. 13 & 24 in 10-18	4-26-02	5-5-02	2½ C.F.S.
530	Alfred Bouchard	Spring	SE¼SW¼ Sec. 1, NW¼NW¼, SW¼NW¼ Sec. 12 in 10-18	11-28-06	11-28-06	1 C.F.S.
D-62	Yellowstone Merchants National Bank	Spring Creek	NE¼, N½SE¼ Sec. 2, SE¼SW¼ Sec. 1, N½ Sec. 12 in 10-18	11-29-06		40

June 18, 1949

Mr. Elmer E. Warneke
Judith Gap, Montana

Dear Mr. Warneke:

In 1939 the State Legislature passed a law authorizing the State Engineer to investigate and compile a complete record of all water rights and water use in the State. In compliance with this law the State Engineer is now working in Wheatland County compiling these data.

Enclosed herewith we are sending you two forms. The first one shows the ownership boundary covering your irrigated land, with the irrigated and potential irrigable areas designated by color.

Attached to form WR-A we are sending a list of the water filings that we have covering this land. These and the farm map we would like to have you check very carefully and give us any and all information you can pertaining to them.

Remember, this is your water and your water rights that we are trying to help you with.

Very truly yours,

Gerald J. Oravets
Assistant State Engineer

GJO/a
enc.

7/7/49

STATE OF MONTANA

STATE ENGINEER

FRED E. BUCK, STATE ENGINEER
GERALD J. GRAVETZ, ASSISTANT

BILLINGS, MONTANA

June 18, 1949

Mr. Elmer E. Warneke
Judith Gap, Montana

Dear Mr. Warneke:

In 1939 the State Legislature passed a law authorizing the State Engineer to investigate and compile a complete record of all water rights and water use in the State. In compliance with this law the State Engineer is now working in Wheatland County compiling these data.

Enclosed herewith we are sending you two forms. The first one shows the ownership boundary covering your irrigated land, with the irrigated and potential irrigable areas designated by color.

Attached to form WR-A we are sending a list of the water filings that we have covering this land. These and the farm map we would like to have you check very carefully and give us any and all information you can pertaining to them.

Remember, this is your water and your water rights that we are trying to help you with.

Very truly yours,

Gerald J. Gravetz

Gerald J. Gravetz
Assistant State Engineer

GJG/a
enc.

Dear Sir:

We can not give you any information concerning abs. water rights, we didn't file in any blanks because we weren't sure how to do it.

Yours truly,

Elmer & Edith Thomas

JN-116

1 Form Ap. 1—10[illegible]—45

STATE ENGINEERS OFFICE
Water Resources Survey

Notice of Appropriation

1. County Wheatland (Fergus) Book A-19 Page 72 Record WR 128
2. Name of Appropriator Sarah Ann Massing Address Halbert
3. Date Appropriated April 11, 1891 Date Filed May 23, 1891

   Amount Appropriated, Miners Inches 325, Cubic Feet per second
4. Name of Stream Careless Creek Tributary Basin
5. Point of Diversion Ditch taps water on bank middle of

   Sec. 2 Twp. 10 Rge. 18 Bank of Stream West
6. Purpose Irrigating
7. Description of System Ditch 42 x 12" in size
8. Land Description of Intended Place of Use

   SE¼SW¼, S½SE¼ Sec. 2-10-18 - 120 A. - Lillian Halbert, Bercail, Mont.
   NE¼SE¼, NW¼ 11-10-18 - 200 A. - Lillian E. Halbert, Bercail
   W.P. Railroad - 40 A.
9. Remarks (Pertaining to Use, etc.)

Decree

10. Case No. Date Amt. Decreed: M. I. C. F. S.
11. To Whom Decreed Address
12. Name of Ditch Maximum Capacity (C. F. S.)
13. Date of Priority Purpose
14. Land Description of Place of Use as Decreed
15. Remarks (Present Use Status, etc.)

1 Form Ap. 1—10/ -45

STATE ENGINEERS OFFICE
Water Resources Survey

Notice of Appropriation

1. County Wheatland-Fergus Book A-19 Page 116 Record Wa (2)
2. Name of Appropriator Rose C. Strapahan Address Long, Montana
3. Date Appropriated April 10, 1903 Date Filed March 17, 1906

   Amount Appropriated, Miners Inches ....., Cubic Feet per second 3
4. Name of Stream Careless Creek Tributary ..... Basin .....
5. Point of Diversion Ditch taps water from stream at point on bank NW¼NW¼

   Sec. 36 Twp. 11 Rge. 13 Bank of Stream East
6. Purpose Irrigation
7. Description of System Ditch 22x24"
8. Land Description of Intended Place of Use

   SE¼NW¼, NE¼SW¼ Sec. 1-10-18 - 80 A. - Union Central Life Ins. Co.

   Lot 3 1-10-18 - 40 A. - " " " " "

   800 Roanoke Bldg., Minneapolis.
9. Remarks (Pertaining to Use, etc.) .....

Decree

10. Case No. ..... Date ..... Amt. Decreed: M. I. ..... C. F. S. .....
11. To Whom Decreed ..... Address .....
12. Name of Ditch ..... Maximum Capacity (C. F. S.) .....
13. Date of Priority ..... Purpose .....
14. Land Description of Place of Use as Decreed .....
15. Remarks (Present Use Status, etc.) .....

Form Ap. 1—10[illegible]-46

STATE ENGINEERS OFFICE
Water Resources Survey

Notice of Appropriation

1. County Golden Valley Book 3 Page 324 Record WR B.V. 315
2. Name of Appropriator T. F. Crone Address Roscoil, Montana
3. Date Appropriated 9/9/36 Date Filed 9/9/36
   Amount Appropriated, Miners Inches 50, Cubic Feet per second 1¼
4. Name of Stream Walters Coulee Tributary Basin
5. Point of Diversion at point upon its west bank from a dam built across said Walters Coulee about the SW¼NW¼ banking up the water from Springs in Sec.31-11-19
   Sec. 6 Twp. 10 Rge. 19 Bank of Stream West
   together with flood waters, coming down said coulee, thence in a southwesterly direction on said sections 1 and 12 in 10-10, Wheatland County, Montana
6. Purpose irrigating, domestic and other use
7. Description of System dam and ditch which said ditch is 30 x 24" in size and carries or conducts 1¼ cuft. of water from said dam
8. Land Description of Intended Place of Use
   Sec. 1
   Sec. 12-10-10 - Wheatland
9. Remarks (Pertaining to Use, etc.)

Decree

10. Case No. Date Amt. Decreed: M. I. C. F. S.
11. To Whom Decreed Address
12. Name of Ditch Maximum Capacity (C. F. S.)
13. Date of Priority Purpose
14. Land Description of Place of Use as Decreed
15. Remarks (Present Use Status, etc.)

1 Form Ap. 1—1[illegible] [illegible]-45

STATE ENGINEERS OFFICE
Water Resources Survey

Notice of Appropriation

471

1. County Wheatland-Fergus Book A-10 Page 95 Record WR
2. Name of Appropriator Frank Walter Address Gurton
3. Date Appropriated April 26, 1902 Date Filed May 5, 1902

   Amount Appropriated, Miners Inches ..... Cubic Feet per second 2¼
4. Name of Stream Walters Coulee Creek Tributary ..... Basin .....
5. Point of Diversion Ditch taps stream at point near east side of NE¼NE¼

   Sec. 12 Twp. 10 Rge. 18 Bank of Stream West
6. Purpose Irrigating, etc.
7. Description of System Ditch 24 x 10"
8. Land Description of Intended Place of Use

   E½NE¼, E½SE¼ Sec. 12-10-18 - 160 A. - Leon Stewart, R.F.D. No.2, Delavan, Wisc.

   13-10-18 - 640 A. OVER

   24-10-18 - 640 A. OVER
9. Remarks (Pertaining to Use, etc.)

Decree

10. Case No. ..... Date ..... Amt. Decreed: M. I. ..... C. F. S. .....
11. To Whom Decreed ..... Address .....
12. Name of Ditch ..... Maximum Capacity (C. F. S.) .....
13. Date of Priority ..... Purpose .....
14. Land Description of Place of Use as Decreed .....
15. Remarks (Present Use Status, etc.) .....

Form Ap. 1—10[illegible]-45

STATE ENGINEERS OFFICE
Water Resources Survey

Notice of Appropriation

530

1. County Wheatland (Fergus) Book A-10 Page 124 Record UM

2. Name of Appropriator Alfred Bouchard Address Bercail, Mont.

3. Date Appropriated Nov. 28, 1906 Date Filed Nov. 28, 1906

Amount Appropriated, Miners Inches ..... Cubic Feet per second 1

4. Name of Stream A spring branch rising on SW¼SW¼ Sec. 36-11N-18E. Tributary ..... Basin .....

5. Point of Diversion at a point about 300 yards below where stream rises on SW¼SW¼

Sec. 36 Twp. 11N Rge. 18E Bank of Stream .....

6. Purpose Irrigation

7. Description of System by means of a ditch taken out of Careless Creek in 1882, which said ditch being about 40 inches wide by 12 inches deep and is used in connection with a water right located by said Alfred Bouchard May 29th, 1882.

8. Land Description of Intended Place of Use

SE¼SW¼ Sec. 1 T. F. Crone, Bercail, Mont.

NW¼NW¼, SW¼NW¼ Sec. 12-10N-18E.

9. Remarks (Pertaining to Use, etc.)

Decree

10. Case No. ..... Date ..... Amt. Decreed: M. I. ..... C. F. S. .....

11. To Whom Decreed ..... Address .....

12. Name of Ditch ..... Maximum Capacity (C. F. S.) .....

13. Date of Priority ..... Purpose .....

14. Land Description of Place of Use as Decreed

15. Remarks (Present Use Status, etc.)

Form Ap. 1—10 [illegible]-45

STATE ENGINEERS OFFICE
Water Resources Survey

Notice of Appropriation

1. County Wheatland (Meagh) Book ..... Page ..... Record D-62

2. Name of Appropriator Alfred Bouchard Address Harlowton

3. Date Appropriated Nov. 29, 1906 Date Filed .....

Amount Appropriated, Miners Inches 40, Cubic Feet per second .....

4. Name of Stream Spring Creek Tributary Careless Cr. Basin .....

5. Point of Diversion Ditch tapping Spring Creek

Sec. ..... Twp. ..... Rge. ..... Bank of Stream .....

6. Purpose Irrigation

7. Description of System .....

8. Land Description of Intended Place of Use .....

(NE¼)(N½SE¼) Sec. 2-10-18
(SE¼SW¼) 1-10-18
(NW¼) 12-10-18

9. Remarks (Pertaining to Use, etc.) .....

Decree

10. Case No. 997 Date Mar. 12, 1925 Amt. Decreed: M. I. 40 C. F. S. .....

11. To Whom Decreed Yellowstone Merchants National Bank Address Billings, Montana

12. Name of Ditch not given Maximum Capacity (C. F. S.) 40 in.

13. Date of Priority Nov. 29, 1906 Purpose .....

14. Land Description of Place of Use as Decreed .....

(NE¼)(N½SE¼) Sec. 2-10-18 — 240 A. — Ed Sessions, Forsyth, Mont.
(SE¼SW¼) 1-10-18 — 40 A. — F. T. Crone, Bercail, Mont.
(NW¼) 12-10-18 — 160 A. — F. T. Crone, Bercail, Mont.

15. Remarks (Present Use Status, etc.) .....

STATE OF MONTANA

STATE ENGINEER'S OFFICE

WATER RESOURCES SURVEY

Township 19N Range 12E County [illegible]

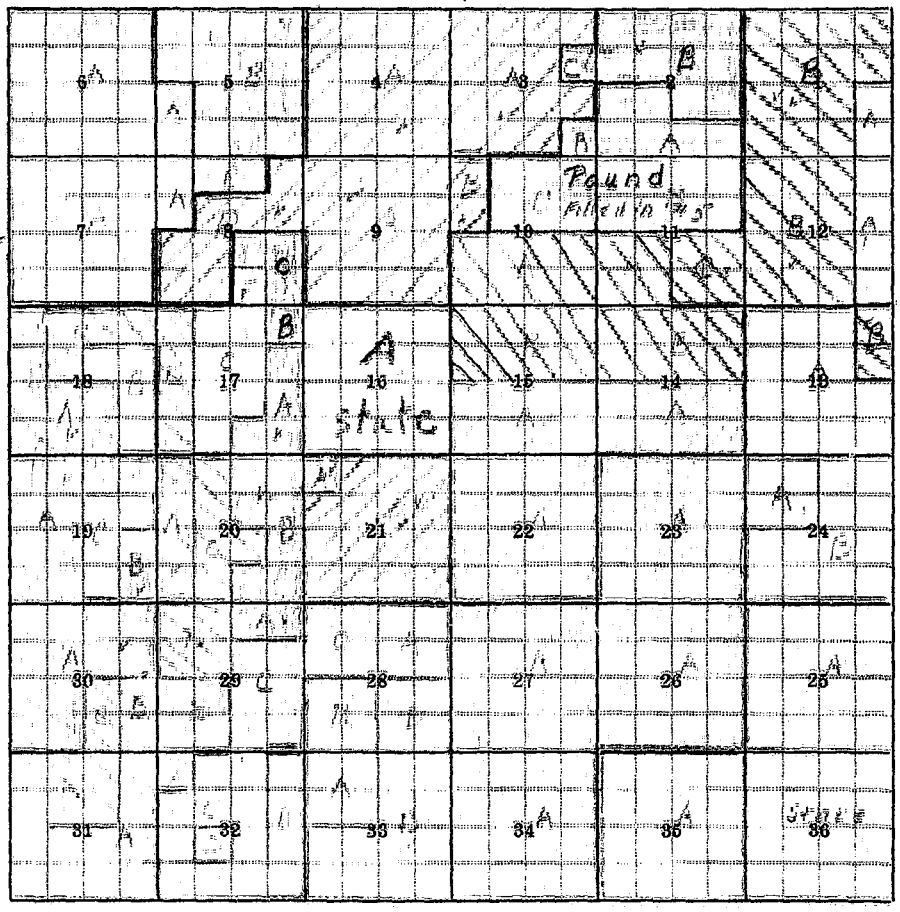

Township..... Range.....

STATE ENGINEERS OFFICE
Water Resources Survey
Ownership of Irrigated Lands

Township 10N Range 18E County Silver Bow

	Parcel Number	Name of Owner	Owner's Address	Total Acres
17A-18A	17A	Caldwell, Mae		—
19B-20A	20B	21A - 27A 30A		
29B-30	30B-31A	Cardwell Creek Ranches Co. % R.R. Sherwood	Helena	
	32A	" " " "	" " "	
1A	1AA	Dunn, Frank & Jon Marvin	Judith Gap	
	32B	Dehly, Alfred	Judith Gap	
28AB	33A	Ford, Lloyd Robert & Barbara M	Box Bercail Mont	
14A-15A	14A	Fuchs, Louis	% Eugene Bedford, Judith Gap	—
	34A	Gunn, Wilfred	Bozeman	
	18B	Kohnke, Elmer & Edward	O'Sullivan, Helena	—
9A-6A	7A	Krause, Herman	Box 52, Belmont, Ore.	—
	8A	" "	" "	
10A-11A	14B	Kraus, John K et ux	% Walter P Jackson, Bercail Mont	—
	16B	"	" " "	
9B-8B		Wiegen, Chas H et ux	Judith Gap	
	8C-17B	Wiegen, Chas H	Judith Gap	
25A-26A	27A	Wilkey, Emma, Fred & Mabel	Spokane	—
	27C-28A	28C-33A-33C-33B-34A-		
	32B	Wilkey, Minnie	Fred & Mabel	Spokane —
3A 4A	8B	Wilson, Walter et ux	Judith Gap	—
	9A	10B 11B	" "	
13A-35A	-35A	N P Ry % J A Ryan	Butte	Helena
	19C	U S A % Fort Harrison	Billings	
8E-	11C	Clark, Reuben M & Esther	C & NE Halsey St	Washington, Del
2A-3B	12C-11B	Ford, Edmund O et ux	Judith Gap	
7D-		" " "	" "	
	24B	Harlan, Ella et ux	Lothiman	
17D-17C	20C	Ortiz, James M	Judith Gap	—
	20D-30C	31B		
2B-3C		Shilo, Duane	Bercail, Mont	—
1B-11C	12B	Wanvik, Elmer & wife	Judith Gap	—
	13B	" " "	" "	

Township _____ Range _____

Form D-2 IM 8-46

6	5	4	3	2	1
7	8	9	10	11	12
18	17	16	15	14	13
19	20	21	22	23	24
30	29	28	27	26	25
31	32	33	34	35	36

Land Ownership

F-1-A--5M--

County Wheatland

Farm Checked: Date 7-28-48

By Lin Cook

STATE OF MONTANA
STATE ENGINEERS OFFICE
Water Resources Survey

T 12N R 12E Plat No

Photo No. MA-27-182

Legal Land Owner Bair Company Address Martinsdale

Operator Ed Sette Address Martinsdale

Water is delivered by:— 1. Private System; 2. Ditch Company; 3. State Project; 4. Federal Project; 5. Irrigation Di

App. No. Decree No.	NAME OF APPROPRIATOR TO WHOM DECREED	NAME OF STREAM	Date App. Date Priority	Miner's Inches	In Use	NAME OF DITCH (Water Delivered By)	No.	R/F	Present Irr. Acres
47-580	Edward W. Orr	Daisy Dean Creek	6-16-1894	320	Yes	Sette Ditch	1	F	104

NOTE: R—Denotes Regular Irrigation. F—Flood Irrigation.

Adequate Supply: Yes No Explain

Remarks

River Basin Musselshell

Also in: Plat No. Twp. Rge.	Plat No. Twp. Rge.	Plat No. Twp. Rge.
Plat No. Twp. Rge.	Plat No. Twp. Rge.	Plat No. Twp. Rge.

Information From: Ed Sette

F-1-A—5M—

County Wheatland

Farm Checked: Date 9-28-18

By Jim Cook

STATE OF MONTANA
STATE ENGINEERS OFFICE
Water Resources Survey

T 9N R 12E

Photo No.

Legal Land Owner Montana State of

Address

Operator Bow Co. C. E. J. Smith

Address Martinsdale

Water is delivered by:— 1. Private System; 2. Ditch Company; 3. State Project; 4. Federal Project; 5. In

App. No. Decree No.	NAME OF APPROPRIATOR TO WHOM DECREED	NAME OF STREAM	Date App. Date Priority	Miner's Inches	In Use	NAME OF DITCH (Water Delivered By)	No.	R/F
15-91	George Lyon et al	N FK Musselshell River	5-6-1892	1920	No	Cab. Ditch	1	R

NOTE: R—Denotes Regular Irrigation. F—Flood Irrigation.

Adequate Supply: Yes..... No..... Explain.....

Remarks.....

River Basin Musselshell

Also in: Plat No. ..... Twp. ..... Rge.	Plat No. ..... Twp. ..... Rge.	Plat No. ..... Twp. ..... Rge. .....
Plat No. ..... Twp. ..... Rge.	Plat No. ..... Twp. ..... Rge.	Plat No. ..... Twp. ..... Rge. .....

Information F

E. J. Smith

F-1-A—5M—

County Wheatland

Farm Checked: Date 9-24-48

By Collins Johnson

STATE OF MONTANA
STATE ENGINEERS OFFICE
Water Resources Survey

T 9N R 12E Plat

Photo No. 39-[illegible]

Legal Land Owner J. D. Price

Address Harlowton

Operator

Address

Water is delivered by:— 1. Private System; 2. Ditch Company; 3. State Project; 4. Federal Project; 5. Irrigatio

App. No. Decree No.	NAME OF APPROPRIATOR TO WHOM DECREED	NAME OF STREAM	Date App. Date Priority	Miner's Inches	In Use	NAME OF DITCH (Water Delivered By)	No.	R/F	Prese Irr. Ac
D-69	Edna M. Powell	Kay Creek	4-15-1918	160	Yes	Pierce Ditch	1	F	45
* 5-300	E. F. Powell	West prong Haymaker Creek	10-3-4	200	No				

NOTE: R—Denotes Regular Irrigation. F—Flood Irrigation.

Adequate Supply: Yes..... No..... Explain.....

Remarks

PPD Nuale Sec 2

* this appropriation is Void see Case # 2018 D-69 Dave Boulet

River Basin Musselshell

Also in: Plat No. 1 Twp. 9N Rge. 12E	Plat No. ..... Twp. ..... Rge.	Plat No. ..... Twp. ..... Rge. .....
Plat No. ..... Twp. ..... Rge.	Plat No. ..... Twp. ..... Rge.	Plat No. ..... Twp. ..... Rge. .....

Information From: J. D. Price



Land Ownership



6	5	4	3	2	1
7	8	9	10	11	12
18	17	16	15	14	13
19	20	21	22	23	24
30	29	28	27	26	25
31	32	33	34	35	36

Land Ownership

F-1-A—5M—

County Wheatland

Farm Checked: Date 9-26-48

By Jim Cook

STATE OF MONTANA
STATE ENGINEERS OFFICE
Water Resources Survey

T 9N R 12E Pl

Photo No. 39-192

Legal Land Owner Fred Stimpson Address Martinsdale

Operator E. J. Bettle Address

Water is delivered by:— 1. Private System; 2. Ditch Company; 3. State Project; 4. Federal Project; 5. Irrigat

App. No. Decree No.	NAME OF APPROPRIATOR TO WHOM DECREED	NAME OF STREAM	Date App. Date Priority	Miner's Inches	In Use	NAME OF DITCH (Water Delivered By)	No.	R/F	Pre Irr.
[illegible]	Sabra Stimpson	Dairy Dam or Dirty Coat	[illegible]	[illegible]	[illegible]	Stimpson Ditch			

NOTE: R—Denotes Regular Irrigation. F—Flood Irrigation.

Adequate Supply: Yes ..... No..... Explain .....

Remarks
PSD NWNE Sec 20 Changed to
PSD SWNE Sec 28

River Basin Musselshell

Also in: Plat No..... Twp..... Rge.....	Plat No..... Twp..... Rge.....	Plat No..... Twp..... Rge.....
Plat No..... Twp..... Rge.....	Plat No..... Twp..... Rge.....	Plat No..... Twp..... Rge.....

Information From: Field Survey



Land Ownership

F-1-A—5M—

County Wheatland

Farm Checked: Date

By

STATE OF MONTANA
STATE ENGINEERS OFFICE
Water Resources Survey

T 9N R 12E Plat No. 15

Photo No.

Legal Land Owner Friendly Service Ins. Co. Address Minneapolis

Operator Fred Anderson Address Two Dot

Water is delivered by:— 1. Private System; 2. Ditch Company; 3. State Project; 4. Federal Project; 5. Irrigation District

App. No. Decree No.	NAME OF APPROPRIATOR TO WHOM DECREED	NAME OF STREAM	Date App. Date Priority	Miner's Inches	In Use	NAME OF DITCH (Water Delivered By)	No.	R/F	Present Irr. Acres	Irrigab Acres
00-245	Oliver L. Pierce	Oxbell Creek (Willis Creek)	5-31-1913	100	No					

NOTE: R—Denotes Regular Irrigation. F—Flood Irrigation.

Adequate Supply: Yes No Explain

Remarks

River Basin Musselshell

Also in: Plat No.	Twp.	Rge	Plat No.	Twp.	Rge	Plat No.	Twp.	Rge
Plat No.	Twp.	Rge	Plat No.	Twp.	Rge	Plat No.	Twp.	Rge

Information From:

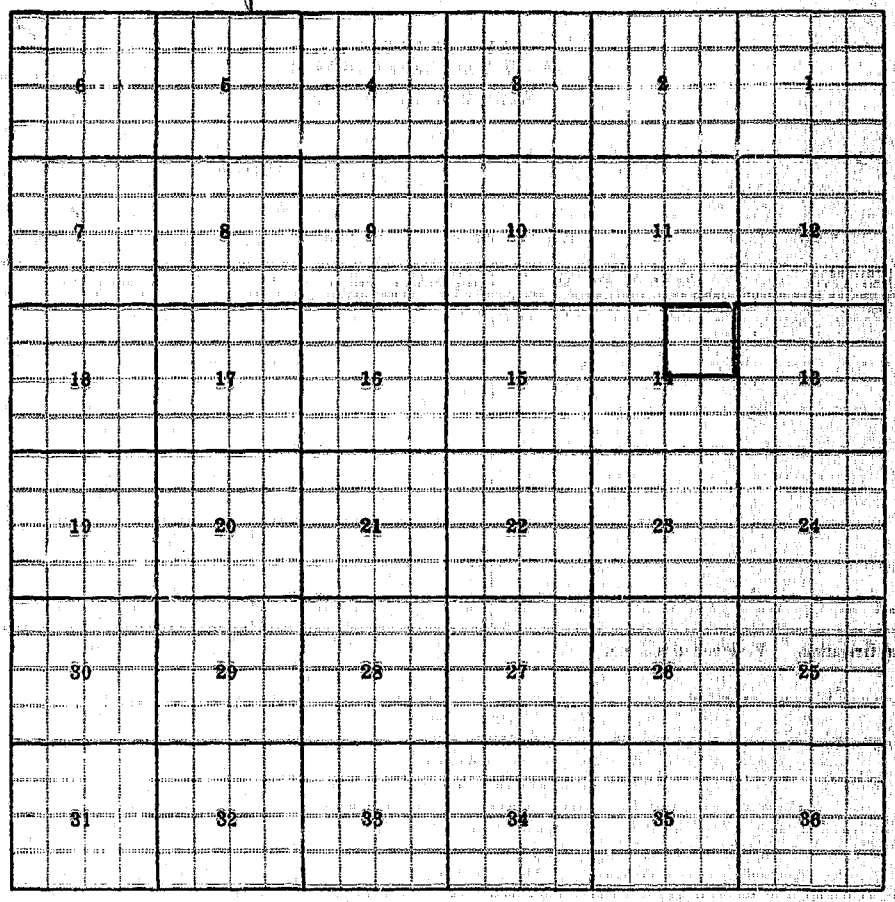

6	5	4	3	2	1
7	8	9	10	11	12
18	17	16	15	14	13
19	20	21	22	23	24
30	29	28	27	26	25
31	32	33	34	35	36

Land Ownership

F-1-A—5M—

County Wheatland

Farm Checked: Date

By

STATE OF MONTANA
STATE ENGINEERS OFFICE
Water Resources Survey

T. 7N R. 12E Plat No. 4

Photo No.

Legal Land Owner Ray R. Young

Address Box 321 Orchard Ave. Billings

Operator

Address

Water is delivered by:— 1. Private System; 2. Ditch Company; 3. State Project; 4. Federal Project; 5. Irrigation Distric

App. No. Decree No.	NAME OF APPROPRIATOR TO WHOM DECREED	NAME OF STREAM	Date App. Date Priority	Miner's Inches	In Use	NAME OF DITCH (Water Delivered By)	No.	R/F	Present Irr. Acres	Irrig Acr
15-51	Lester H. Boyd	Alkali Creek (Willis Center)	5-5-1921	240	No					
15-52	Lester H. Boyd	Alkali Creek (Willis Center)	5-5-1921	240	No					

NOTE: R—Denotes Regular Irrigation. F—Flood Irrigation.

Adequate Supply: Yes No Explain

Remarks

River Basin Musselshell

Also in: Plat No. Twp. Rge.	Plat No. Twp. Rge.	Plat No. Twp. Rge.
Plat No. Twp. Rge.	Plat No. Twp. Rge.	Plat No. Twp. Rge.

Information From:

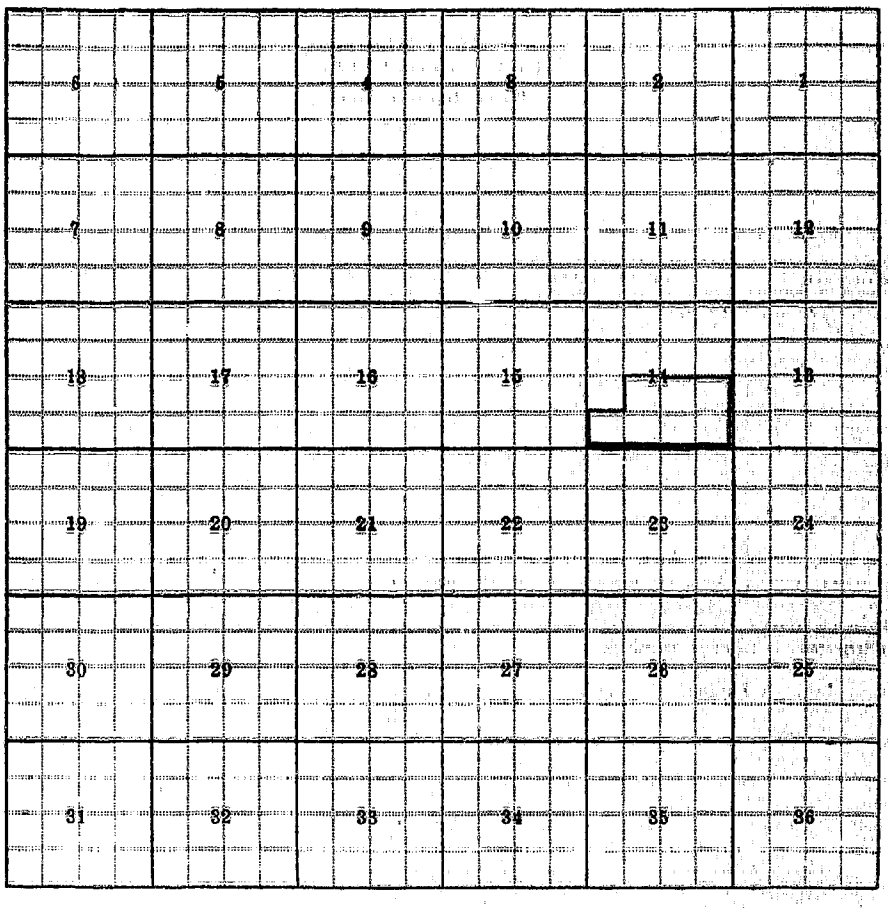

6	5	4	3	2	1
7	8	9	10	11	12
18	17	16	15	14	13
19	20	21	22	23	24
30	29	28	27	26	25
31	32	33	34	35	36

Land Ownership

F-1-A-5M-

County Wheatland

Farm Checked: Date

By

STATE OF MONTANA
STATE ENGINEERS OFFICE
Water Resources Survey

T 9N R 12E Plat N

Photo No.

Legal Land Owner Chas. F. Williams Address

Operator Cleve Vannay Address Two Dot

Water is delivered by:— 1. Private System; 2. Ditch Company; 3. State Project; 4. Federal Project; 5. Irrigation D

App. No. Decree No.	NAME OF APPROPRIATOR TO WHOM DECREED	NAME OF STREAM	Date App. Date Priority	Miner's Inches	In Use	NAME OF DITCH (Water Delivered By)	No.	R/F	Present Irr. Acres
89-491	Isaac Collins	Mikeli Creek (Willis Ondes)	9-1-1913	135	No				

NOTE: R—Denotes Regular Irrigation. F—Flood Irrigation.

Adequate Supply: Yes No Explain

Remarks

River Basin

Also in: Plat No.	Twp.	Rge.	Plat No.	Twp.	Rge.	Plat No.	Twp.	Rge.
Plat No.	Twp.	Rge.	Plat No.	Twp.	Rge.	Plat No.	Twp.	Rge.

Information From:



Land Ownership

F-1-A—5M—

County Musselshell

Farm Checked: Date 10-1-48

By Collins Johnson

STATE OF MONTANA
STATE ENGINEERS OFFICE
Water Resources Survey

T 9N R 12E Plat

Photo No. 37-190

Legal Land Owner Oscar & Irene Hagberg Address Two Dot

Operator Address

Water is delivered by:— 1. Private System; 2. Ditch Company; 3. State Project; 4. Federal Project; 5. Irrigatio

App. No. Decree No.	NAME OF APPROPRIATOR TO WHOM DECREED	NAME OF STREAM	Date App. Date Priority	Miner's Inches	In Use	NAME OF DITCH (Water Delivered By)	No.	R/F	Prese Irr. Ac
1 [illegible]	Nels Hanborn	West Hammaker Cr	[illegible]	[illegible]	Yes	Hagberg Ditches	1	F	[illegible]

NOTE: R—Denotes Regular Irrigation. F—Flood Irrigation.

Adequate Supply: Yes No Explain

Remarks

POD: SESW Sec 35 T10N R12E

River Basin Musselshell

Also in: Plat No. Twp. Rge.	Plat No. Twp. Rge.	Plat No. Twp. Rge.
Plat No. Twp. Rge.	Plat No. Twp. Rge.	Plat No. Twp. Rge.

Information From: Oscar Hagb



Land Ownership

F-1-A-IM-

County Wheatland

Farm Checked: Date 9-29-48

By Collins Johnson

STATE OF MONTANA
STATE ENGINEERS OFFICE
Water Resources Survey

T 9N R 12E P

Photo No. 39-58; 39-190

Legal Land Owner R. L. Alford

Address Two Dot

Operator

Address

Water is delivered by:— 1. Private System; 2. Ditch Company; 3. State Project; 4. Federal Project; 5. Irriga

App. No. Decree No.	NAME OF APPROPRIATOR TO WHOM DECREED	NAME OF STREAM	Date App. Date Priority	Miner's Inches	In Use	NAME OF DITCH (Water Delivered By)	No.	R/W	Pr. Irr.
Use		Sarks Fork Mercury Center			Yes	Alford Ditches	1	F	

NOTE: R—Denotes Regular Irrigation. F—Flood Irrigation.

Adequate Supply: Yes..... No ..... Explain.....

Remarks

Red NENW Sec 1

River Basin Musselshell

Also in: Plat No. 3 Twp. 9N Rge. 12E	Plat No. ..... Twp. ..... Rge.	Plat No. ..... Twp. ..... Rge. .....
Plat No. ..... Twp. ..... Rge.	Plat No. ..... Twp. ..... Rge.	Plat No. ..... Twp. ..... Rge. .....

Information From



6	5	4	3	2	1
7	8	9	10	11	12
18	17	16	15	14	13
19	20	21	22	23	24
30	29	28	27	26	25
31	32	33	34	35	36

Land Ownership

STATE OF MONTANA

STATE ENGINEER'S OFFICE

WATER RESOURCES SURVEY

Township 9 North Range 12 East County Wheatland

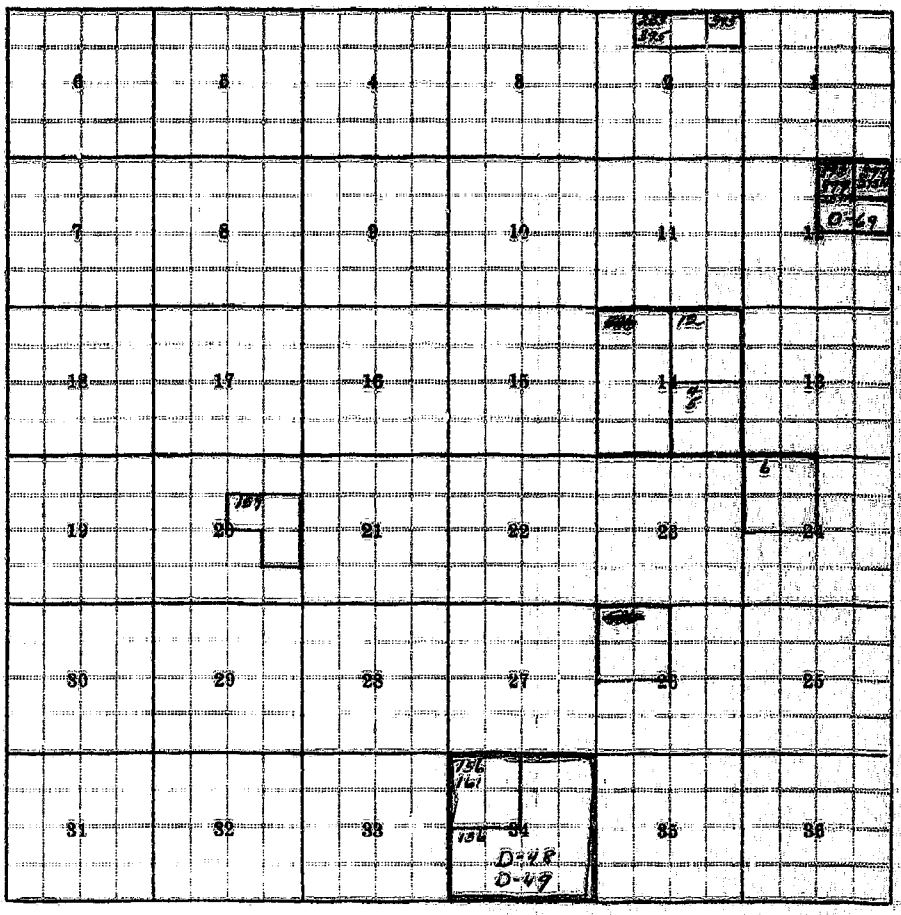

Township 9 North Range 12 East

Township 9 North, Range 12 East

No.	Name of Appropriator	Name of Stream	Date App.	Date Filed	M.
4	Boyd, Lester A.	Alkali Creek	5-5-21	5-5-21	24
5	Boyd, Lester A.	Alkali Creek	5-5-21	5-5-21	24
6	Collins, Isaac	Alkali Creek	7-1-13	7-29-13	1[illegible]
12	Pearce, Oliver E.	Alkali Creek	5-31-13	6-10-13	1[illegible]
156	Orr, Edward W.	Daisy Dean Creek	5-15-94	3-6-97	3[illegible]
159	Stimpson, Sabra	Daisy Dean Creek	5-1-04	7-25-08	1[illegible]
~~161~~	~~Wacasek, Frank~~ Case # 371	~~Daisy Dean Creek~~	~~9-21-84~~	~~9-29-84~~	[illegible]
253	Hagberg, Nels	Haymaker Creek	6-28-23	6-28-24	1[illegible]
257A	Powell E.F.	W. Prong Haymaker Creek	10-3-11	10-5-11	[illegible]
~~395~~	~~Blachill, John W.~~ Case # 201	~~Ray Creek~~	~~4-30-89~~	~~7-15-11~~	[illegible]
* ~~398~~ D-69	~~Powell, Edna M.~~ D.A.P.	~~Ray Creek~~	~~4-15-15~~	~~4-28-15~~	[illegible]
~~399~~	~~Powell, Eugene~~ Case # 201	~~Ray Creek~~	~~10-3-11~~	~~10-5-11~~	[illegible]
~~536~~	~~Campbell, L. F.~~ Plat 16	~~Unnamed Spring~~	~~4-1-11~~	~~9-17-10(?)~~	[illegible]
D-48	George Lyons	Daisy Dean Creek	10-14-1885	5-7-1890	3[illegible]
D-49	Harry Scott & Alexander Wright	" " "	4-1-1888	5-7-1890	3[illegible]

* D.A.P Decree Allowing Appropration