Index of Field Forms - Wibaux County

Plat No.	Name of Owner	Name of Operator	Twp-Rge.
36	Chas. Abrams, et al		10N - 60E
7	Reuben Amunrud	Same	17N - 59E
7	Reuben G. & Maye E. Amunrud	Same	17N - 59E
32	Oscar Anderson		11N - 59E
27	John J. Begger		12N - 59E
22	Phillip Begger	Same	13N - 59E
12	Robert Blome	Same	15N - 59E
17	James & Stanley Botch	Same	14N - 60E
23	John J. Brophy	Same	13N - 60E
32	Oscar Brungard		11N - 59E
34	Joe H. Dobrowski		11N - 61E
25	Emma Doebler		12N - 57E
27	Margaret J. Dooley		12N - 59E
9	John S. Dukart	Same	16N - 59E
33	Stephen Gordski		11N - 60E
4	Gunnor Hansen	Same	18N - 59E
28	Arlee & Sadie Hayden		12N - 60E
16	Vincent Knapkewiez		14N - 59E
6	Long Horn Land & Cattle Co.	Same	17N - 58E
33	Hans C. Lund		11N - 60E
36	G. A. Lutts		10N - 60E
36	R. F. Lutts		10N - 60E
28	Raymond A. Marciniak		12N - 60E
30	Arthur McNaney	Same	11N - 57E
9	Arleigh Harold Meek	Same	16N - 59E
27	Montana, State of	Lease?	12N - 59E
32	Chas. O. Nelson	Same	11N - 59E
33	Charles O. Nelson		11N - 60E
22	Alfred Nunberg	Same	13N - 59E
27	Margaret O'Brien		12N - 59E
32	Mrs. N. O'Brien	Chas. Nelson	11N - 59E
33	Mrs. Nellie O'Brien		11N - 60E
28	Dorothy Scott		12N - 60E
28	Walter Scott, et al		12N - 60E
28	Julius Setera		12N - 60E
9	Mike Setera		12N - 60E
20	Paul N. Shaw		13N - 57E
28	Frank Sokoloski		12N - 60E
12	Walter & Ruth Sommerfeld	Same	15N - 59E
36	Earl W. Stark		10N - 60E
19	United States of America		13N - 56E
20	U. S. of America		13N - 57E
25	United States of America		12N - 57E
27	Joe Watembach		12N - 59E
12	E. D. Welliver	Same	15N - 59E
10	John J. Weyer	Same	16N - 60E
16	O. M. Woodhouse	Same	14N - 59E

F-1-A

County Wibaux

Farm Checked: Date 10-8-59

By Robert Peter

STATE OF MONTANA
STATE ENGINEERS OFFICE
Water Resources Survey

T 18N R 59E Plat No 4

Photo No 340-1471

Legal Land Owner Gunnar Hansen Address Wibaux, Montana

Operator Same Address

Water is deliverd by:— 1. Private System; 2. Ditch Company; 3. State Project; 4. Federal Project; 5. Irrigation District

If under Ditch Company, Irrigation District or Government Project, state the number of shares or inches, acre feet, as the case may be in said system

App. No., Decree No.	NAME OF APPROPRIATOR TO WHOM DECREED	NAME OF STREAM	Date App. Date Priority	Miner's Inches	In Use	NAME OF DITCH (Water Delivered By)	No.	R/F	P/G/S	Present Irr. Acres	Irrigable Acres
	NO IRRIGATION										
A-27	Gunnar Hansen	Unnamed Stream known as Parson Creek	3-1-47	540	Stock						

NOTE: R—Denotes Regular Irrigation. F—Flood Irrigation. P—Water diverted by means of pumping. G—Water diverted by gravity. S—Stored Water.

Condition of System Topography River Basin Yellowstone River

Adequate Supply: Yes No Explain

Remarks

Also in: Plat No. Twp. Rge.	Plat No. Twp. Rge.	Plat No. Twp. Rge.
Plat No. Twp. Rge.	Plat No. Twp. Rge.	Plat No. Twp. Rge.

Information From:
Field Survey & Neighbors



4-C, 6-A, 7-A, 8-A, 18-A

F-1-A

County Wibaux

Farm Checked: Date 10-8-59

By Robert Peter

STATE OF MONTANA
STATE ENGINEERS OFFICE
Water Resources Survey

T. 17N R. 58E Plat No. 6

Photo No. 340-1478

Legal Land Owner Long Horn Land & Cattle Co. Address Wibaux, Montana

Operator Same Address

Water is deliverd by:— 1. Private System; 2. Ditch Company; 3. State Project; 4. Federal Project; 5. Irrigation District

If under Ditch Company, Irrigation District, or Government Project, state the number of shares or inches, acre feet, as the case may be in said system

App. No. Decree No.	NAME OF APPROPRIATOR TO WHOM DECREED	NAME OF STREAM	Date App. Date Priority	Miner's Inches	In Use	NAME OF DITCH (Water Delivered By)	No.	R/F	P/G/S	Present Irr. Acres	Irrigable Acres
	NO IRRIGATION										
A-17	J. Benkley Parsons	Cottonwood Creek	2-11-08	1000	No						

NOTE: R—Denotes Regular Irrigation. F—Flood Irrigation. P—Water diverted by means of pumping. G—Water diverted by gravity. S—Stored Water.

Condition of System ..... Topography ..... River Basin Yellowstone River

Adequate Supply: Yes..... No..... Explain .....

Remarks .....

Also in: Plat No..... Twp..... Rge.....	Plat No..... Twp..... Rge.....	Plat No..... Twp..... Rge.....
Plat No..... Twp..... Rge.....	Plat No..... Twp..... Rge.....	Plat No..... Twp..... Rge.....

Information From:

Field Survey

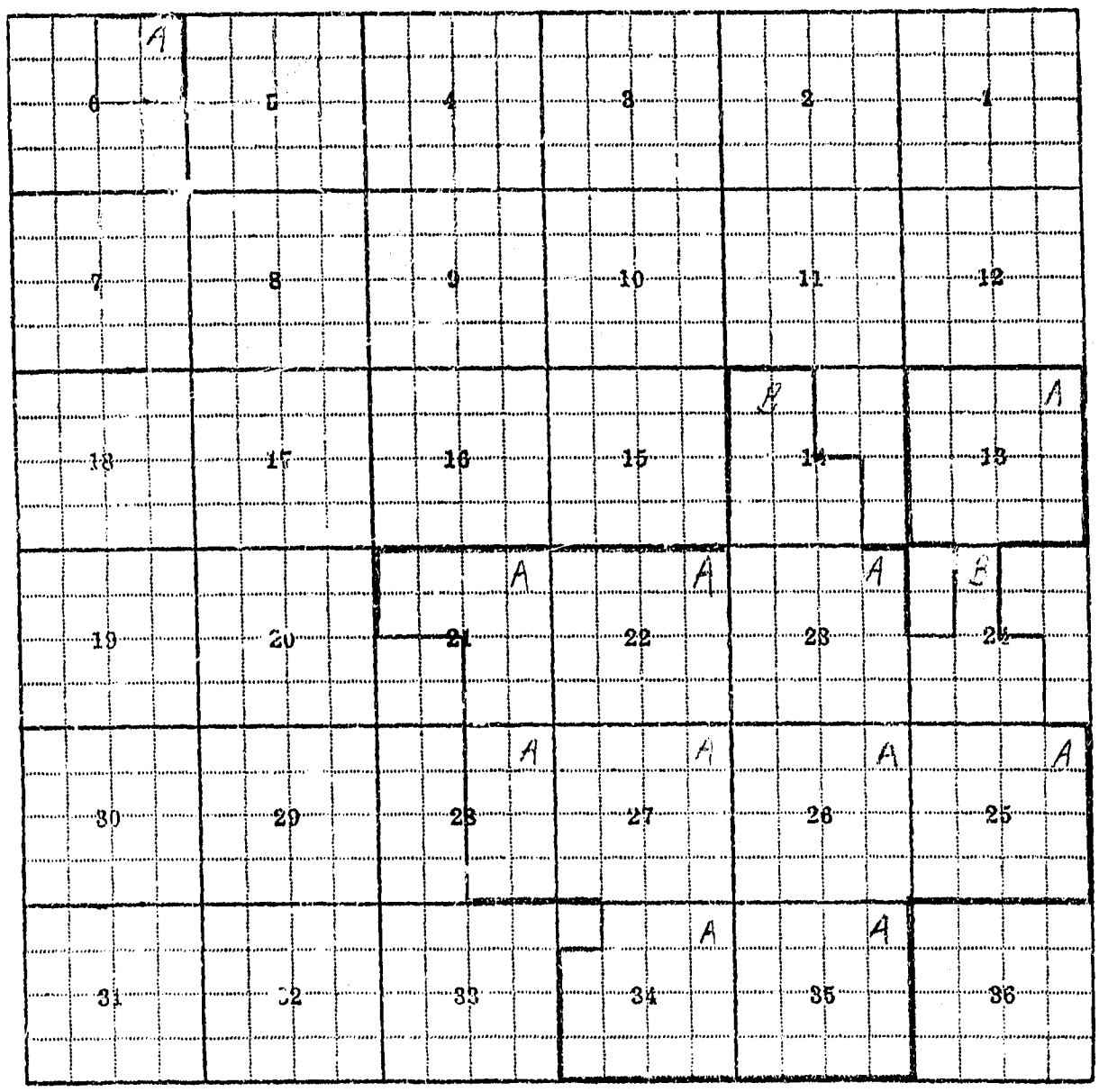

6-A, 13-A, 14-B, 21-A, 22-A, 23-A, 24-B, 25-A, 26-A, 27-A, 28-A, 34-A, 35-A

F-1-A

County Wibaux

Farm Checked: Date 10-8-59

By Robert Peter

STATE OF MONTANA

STATE ENGINEERS OFFICE

Water Resources Survey

T. 17N. R. 59E. Plat No. 7

Photo No. 340-1477

Legal Land Owner Reuben Amunrud Address Wibaux, Montana

Operator Same Address

Water is deliverd by:— 1. Private System; 2. Ditch Company; 3. State Project; 4. Federal Project; 5. Irrigation District

If under Ditch Company, Irrigation District, or Government Project, state the number of shares or inches, acre feet, as the case may be in said system

App. No. Decree No.	NAME OF APPROPRIATOR TO WHOM DECREED	NAME OF STREAM	Date App. Date Priority	Miner's Inches	In Use	NAME OF DITCH (Water Delivered By)	No.	R/F	P/G/S	Present Irr. Acres	Irrigable Acres
	NO IRRIGATION										
A-16	Reuben G. Amunrud	Cottonwood Creek	8-10-56	80	Stock						
A-18	Reuben G. Amunrud	So. Fk. Cottonwood Creek	8-10-56	80	Stock						
A-19	Reuben G. Amunrud	Cottonwood Creek & So. Fk. Cottonwood Creek	5-28-55	80	Stock						

NOTE: R—Denotes Regular Irrigation. F—Flood Irrigation. P—Water diverted by means of pumping. G—Water diverted by gravity. S—Stored Water.

Condition of System Topography River Basin Yellowstone River

Adequate Supply: Yes No Explain

Remarks

Also in: Plat No. Twp. Rge.	Plat No. Twp. Rge.	Plat No. Twp. Rge.
Plat No. Twp. Rge.	Plat No. Twp. Rge.	Plat No. Twp. Rge.

Information From:

Roy Amunrud


6
5
4
3
2
1
7
8
9
10
11
12
18
17
16
15
14
13
19
20
21
22
23
24
30
29
28
27
26
25
B
31
32
33
34
35
36

32-B

F-1-A

County Wibaux

Farm Checked: Date 10-8-59

By Robert Peter

STATE OF MONTANA
STATE ENGINEERS OFFICE
Water Resources Survey

T. 17N. R. 59E. Plat No. 7

Photo No. 340-1477

Legal Land Owner Reuben G. & Maye E. Amundrud Address Wibaux, Montana

Operator Same Address

Water is delivered by:— 1. Private System; 2. Ditch Company; 3. State Project; 4. Federal Project; 5. Irrigation District

If under Ditch Company, Irrigation District, or Government Project, state the number of shares or inches, acre feet, as the case may be in said system

App. No. Decree No.	NAME OF APPROPRIATOR TO WHOM DECREED	NAME OF STREAM	Date App. Date Priority	Miner's Inches	In Use	NAME OF DITCH (Water Delivered By)	No.	R/F	P/G/S	Present Irr. Acres	Irrigable Acres
	NO IRRIGATION										
A-16	Reuben G. Amundrud	Cottonwood Creek	8-10-56	80	Stock						
A-18	Reuben G. Amundrud	So. Fk. Cottonwood Creek	8-10-56	80	Stock						
A-19	Reuben G. Amundrud	Cottonwood Creek & So. Fk. Cottonwood Creek	5-28-55	80	Stock						

NOTE: R—Denotes Regular Irrigation. F—Flood Irrigation. P—Water diverted by means of pumping. G—Water diverted by gravity. S—Stored Water.

Condition of System ..... Topography ..... River Basin Yellowstone River

Adequate Supply: Yes..... No..... Explain .....

Remarks .....

Also in: Plat No ..... Twp..... Rge.....	Plat No..... Twp..... Rge.....	Plat No..... Twp..... Rge.....
Plat No ..... Twp..... Rge.....	Plat No..... Twp..... Rge.....	Plat No..... Twp..... Rge.....

Information From: Roy Amundrud

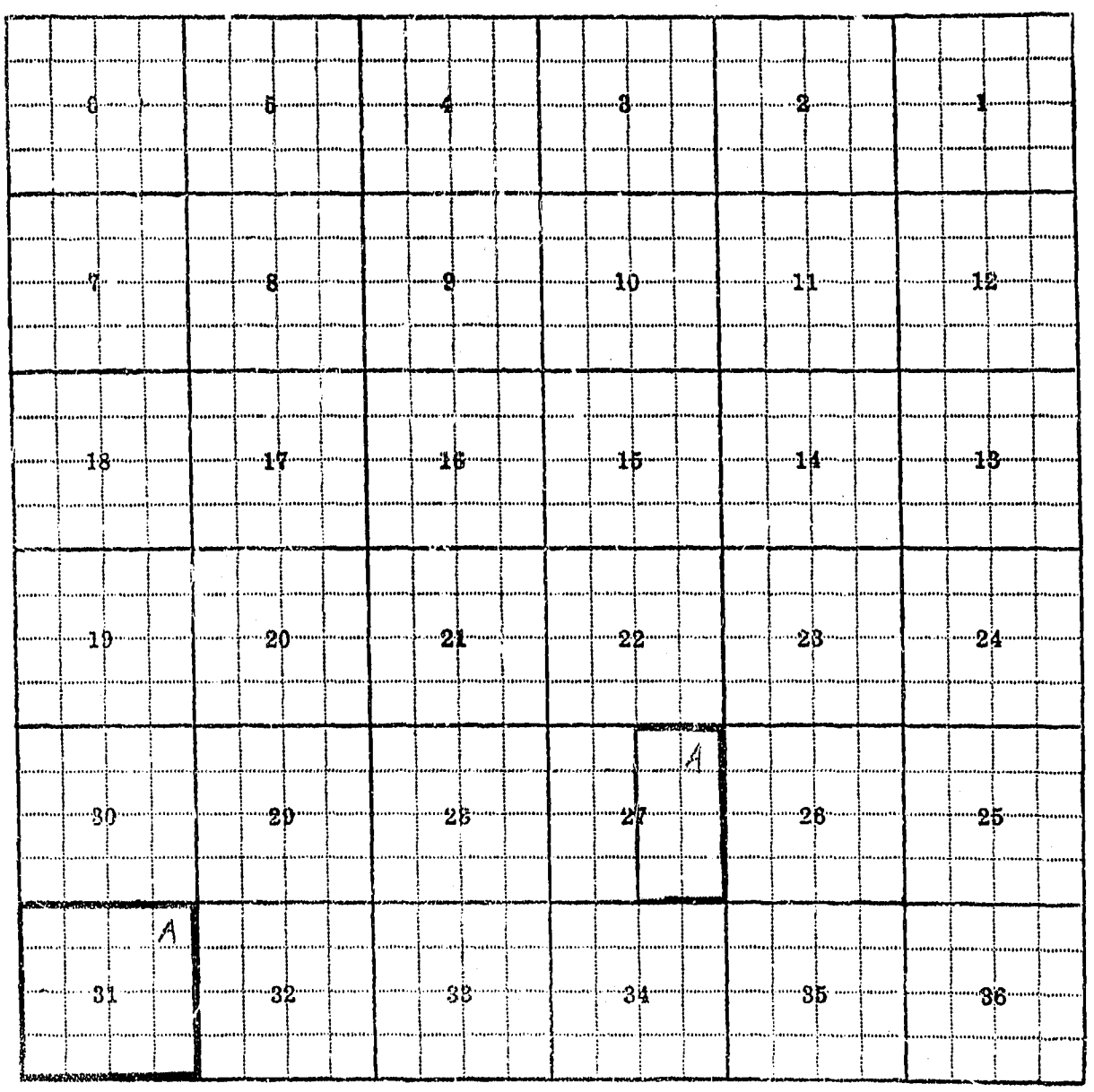
6
5
4
3
2
1
7
8
9
10
11
12
18
17
16
15
14
13
19
20
21
22
23
24
A
30
29
28
27
26
25
A
31
32
33
34
35
36

27-A, 31-A

F-1-A

County Wibaux

Farm Checked: Date 10-8-59

By Robert Peter

STATE OF MONTANA

STATE ENGINEERS OFFICE

Water Resources Survey

T 16N R 59E Plat No 9

Photo No 340-2883

Legal Land Owner John S. Dukart Address Wibaux, Montana

Operator Same Address

Water is delivered by:— x1. Private System; 2. Ditch Company; 3. State Project; 4. Federal Project; 5. Irrigation District

If under Ditch Company, Irrigation District, or Government Project, state the number of shares or inches, acre feet, as the case may be in said system

App. No. Decree No.	NAME OF APPROPRIATOR TO WHOM DECREED	NAME OF STREAM	Date App. Date Priority	Miner's Inches	In Use	NAME OF DITCH (Water Delivered By)	No.	R/F	P/G/S	Present Irr. Acres	Irrigable Acres
A-30	State Water Conservation Board (Oscar D. Blyton Project)	Dry Wash	10-19-36	All Unappropriated water	Yes	Dam	1	F		15	0

NOTE: R—Denotes Regular Irrigation. F—Flood Irrigation. P—Water diverted by means of pumping. G—Water diverted by gravity. S—Stored Water.

Condition of System Good Topography Bench River Basin Yellowstone River

Adequate Supply: Yes. x No. Explain Good for 2 irrigations - usually.

Remarks

Also in: Plat No. Twp. Rge.	Plat No. Twp. Rge.	Plat No. Twp. Rge.
Plat No. Twp. Rge.	Plat No. Twp. Rge.	Plat No. Twp. Rge.

Information From:

John Dukart

6	5	4	3	2	1
7	8	9	10	11	12
18	17	16	15	14	13
19 B	20 C	21	22	23	24
30	29	28	27	26	25
31	32	33	34	35	36

19-B, 20-C

F-1-A

County Wibaux

Form Checked: Date 10-9-59

By Robert Peter

STATE OF MONTANA

STATE ENGINEERS OFFICE

Water Resources Survey

T. 16N. R. 59E. Plat No. 9

Photo No. 340-2883

Legal Land Owner Arleigh Harold Meek Address Wibaux, Montana

Operator Same Address

Water is delivered by:— 1. Private System; 2. Ditch Company; 3. State Project; 4. Federal Project, 5. Irrigation District

If under Ditch Company, Irrigation District, or Government Project, state the number of shares or inches, acre feet, as the case may be in said system

App. No. Decree No.	NAME OF APPROPRIATOR TO WHOM DECREED	NAME OF STREAM	Date App. Date Priority	Miner's Inches	In Use	NAME OF DITCH (Water Delivered By)	No.	R/F	P/G/S	Present Irr. Acres	Irrigable Acres
	NO IRRIGATION										
A-15	Mary Beemer	Box Elder Creek	12-18-09	1000	Stock						

NOTE: R—Denotes Regular Irrigation. F—Flood Irrigation. P—Water diverted by means of pumping. G—Water diverted by gravity. S—Stored Water.

Condition of System Topography River Basin Yellowstone River

Adequate Supply: Yes No Explain

Remarks Had been used years ago for irrigation. Ditches all washed out and would have to be replaced. Irrigation would be in Dawson County.

Also in:								
Plat No.	Twp.	Rge.	Plat No.	Twp.	Rge.	Plat No.	Twp.	Rge.
Plat No.	Twp.	Rge.	Plat No.	Twp.	Rge.	Plat No.	Twp.	Rge.

Information From:

Arleigh Meek


6
5
4
3
2
1
7
8
9
10
11
12
18
17
16
15
14
13
19
20
21
22
23
24
30
29
28
27
26
25
A
31
32
33
34
35
36

31-A

F-1-A

County Wibaux

Farm Checked: Date 10-28-58

By Dave Pouliot & George Tate

STATE OF MONTANA

STATE ENGINEERS OFFICE

Water Resources Survey

T. 16N R. 60E Plat No. 10

Photo No. 340-2881

Legal Land Owner John J. Weyer Address Wibaux, Montana

Operator Same Address

Water is delivered by:— 1. Private System; 2. Ditch Company; 3. State Project; 4. Federal Project; 5. Irrigation District

If under Ditch Company, Irrigation District, or Government Project, state the number of shares or inches, acre feet, as the case may be in said system

App. No. Decree No.	NAME OF APPROPRIATOR TO WHOM DECREED	NAME OF STREAM	Date App. Date Priority	Miner's Inches	In Use	NAME OF DITCH (Water Delivered By)	No.	R/F	P/G/S	Present Irr. Acres	Irrigable Acres
A-14	John A. Barker	Little Beaver Creek	9-9-02	200	Stock						
A-25	George Barclay	Stockade Creek	8-7-02	500	Stock						
A-26	Elmer E. Sheldon	Stockade Creek	10-13-03	500	Stock						

NOTE: R—Denotes Regular Irrigation. F—Flood Irrigation. P—Water diverted by means of pumping. G—Water diverted by gravity. S—Stored Water.

Condition of System ..... Topography Valley River Basin Little Missouri River

Adequate Supply: Yes..... No..... Explain .....

Remarks .....

Also in: Plat No..... Twp..... Rge.....	Plat No..... Twp..... Rge.....	Plat No..... Twp..... Rge.....
Plat No..... Twp..... Rge.....	Plat No..... Twp..... Rge.....	Plat No..... Twp..... Rge.....

Information From:

Field Survey

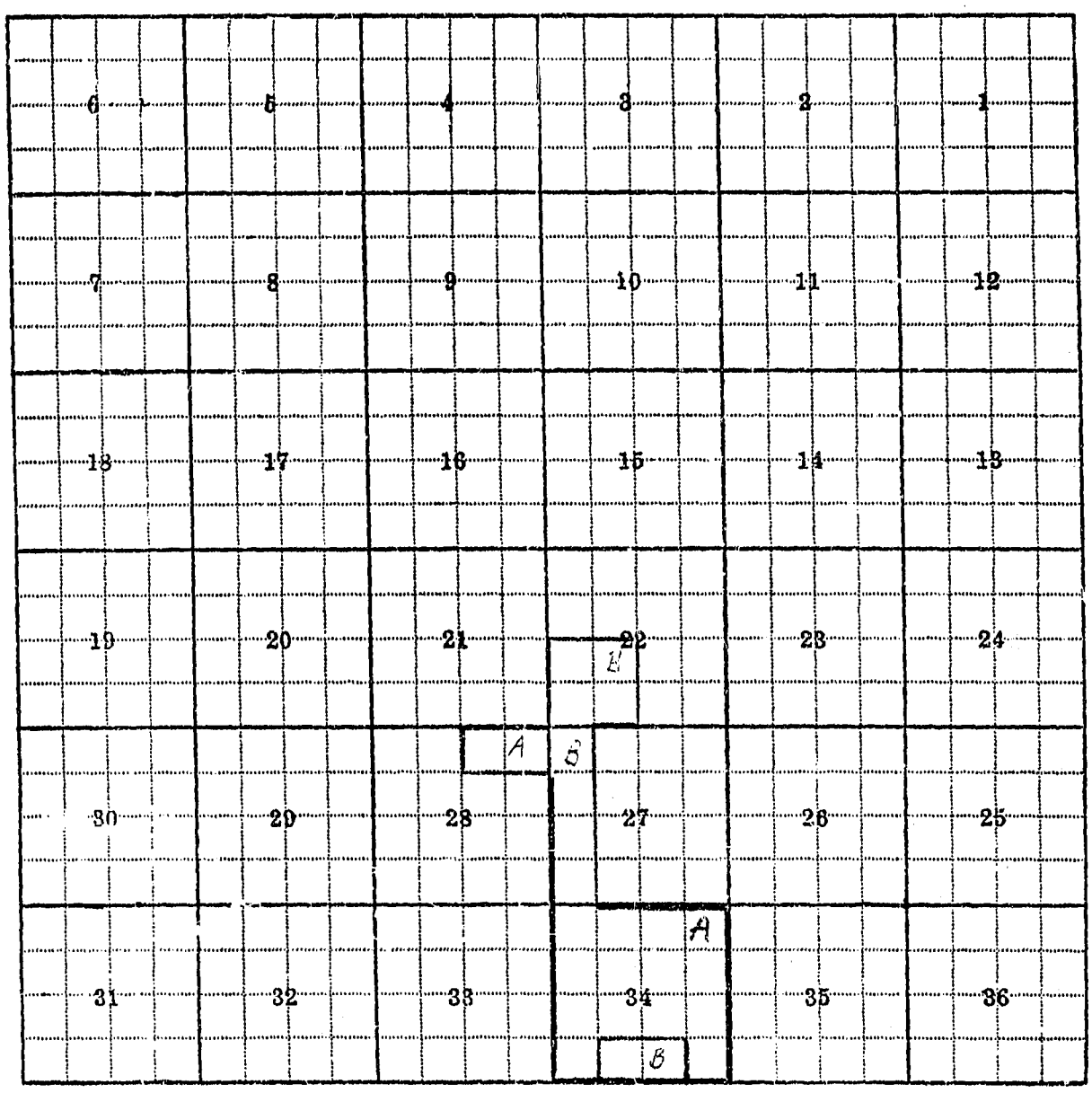

22-B, 27-B, 28-A, 34-A, 34-B
34-A in J. J. & Lucy Weyer name.

F-1-A

County Wibaux

Farm Checked: Date 10-28-58

By Dave Poullot & George Tate

STATE OF MONTANA
STATE ENGINEERS OFFICE
Water Resources Survey

T. 15N. R. 59E. Plat No. 12

Photo No. 340-2876

Legal Land Owner Robert Blome Address Wibaux, Montana

Operator Same Address

Water is deliverd by:— 1. Private System; 2. Ditch Company; 3. State Project; 4. Federal Project; 5. Irrigation District

If under Ditch Company, Irrigation District, or Government Project, state the number of shares or inches, acre feet, as the case may be in said system

App. No. Decree No.	NAME OF APPROPRIATOR TO WHOM DECREED	NAME OF STREAM	Date App. Date Priority	Miner's Inches	In Use	NAME OF DITCH (Water Delivered By)	No.	R/F	P/G/S	Present Irr. Acres	Irrigable Acres
	NO IRRIGATION										
A-33	S. M. Wills	Unnamed Springs	6-23-22	4000	Stock						

NOTE: R—Denotes Regular Irrigation. F—Flood Irrigation. P—Water diverted by means of pumping. G—Water diverted by gravity. S—Stored Water.

Condition of System Topography Valley River Basin Little Missouri River

Adequate Supply: Yes No Explain

Remarks

Also in: Plat No. Twp. Rge.	Plat No. Twp. Rge.	Plat No. Twp. Rge.
Plat No. Twp. Rge.	Plat No. Twp. Rge.	Plat No. Twp. Rge.

Information From:
Field Survey

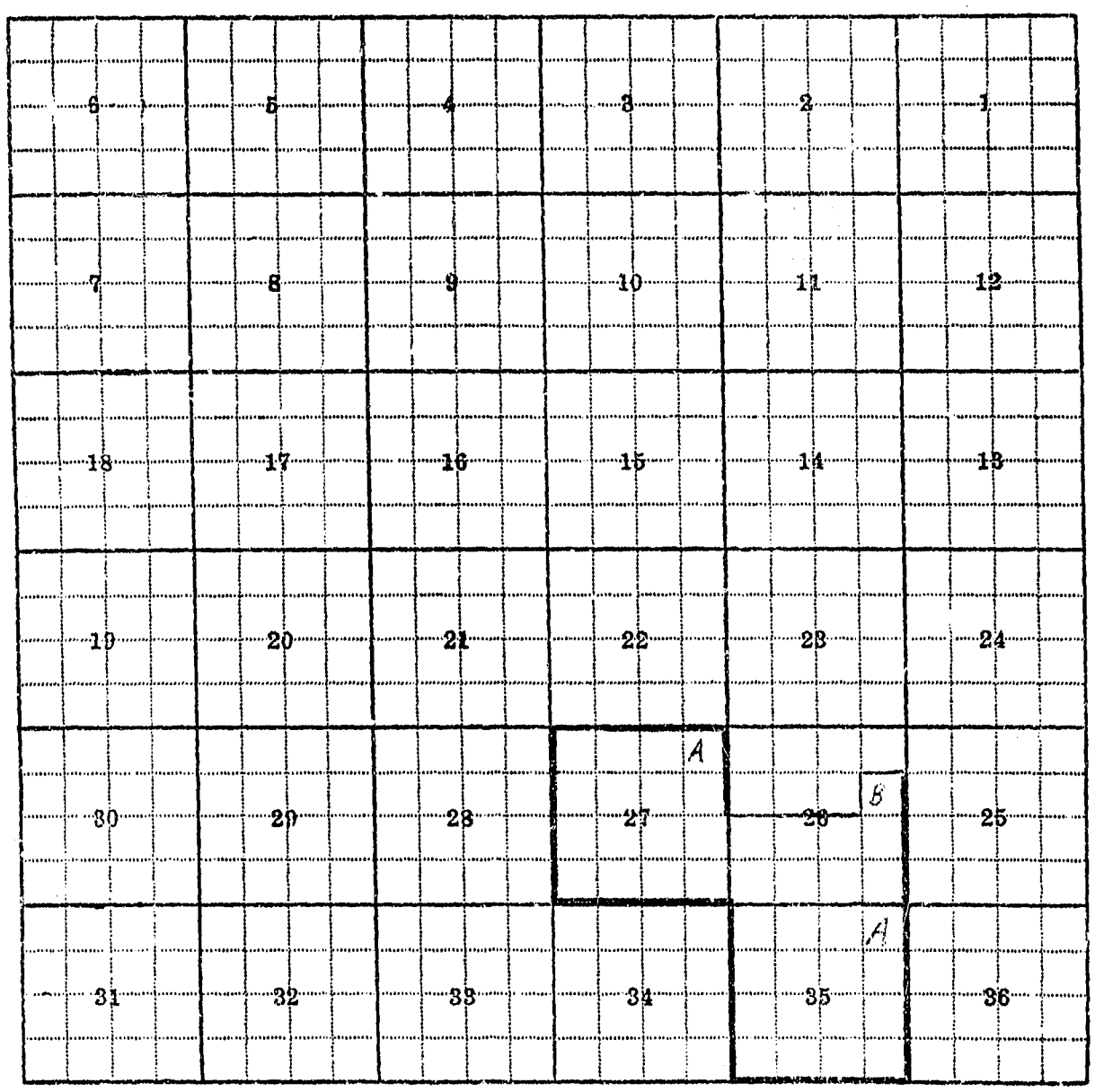
6
5
4
3
2
1
7
8
9
10
11
12
18
17
16
15
14
13
19
20
21
22
23
24
A
30
29
28
27
26
B
25
A
31
32
33
34
35
36

26-B, 27-A, 35-A

F-1-A

County Wibaux

Farm Checked: Date 10-28-58

By Dave Poulint & George Tate

STATE OF MONTANA

STATE ENGINEERS OFFICE

Water Resources Survey

T. 15N R. 59E Plat No. 12

Photo No. 340-2876

Legal Land Owner Walter & Ruth Sommerfeld Address Wibaux, Montana

Operator Same Address

Water is delivered by:— 1. Private System; 2. Ditch Company; 3. State Project; 4. Federal Project; 5. Irrigation District

If under Ditch Company, Irrigation District, or Government Project, state the number of shares or inches, acre feet, as the case may be in said system

App. No. Decree No.	NAME OF APPROPRIATOR TO WHOM DECREED	NAME OF STREAM	Date App. Date Priority	Miner's Inches	In Use	NAME OF DITCH (Water Delivered By)	No.	R/F	P/G/S	Present Irr. Acres	Irrigable Acres
	NO IRRIGATION										
A-9	Gust Sommerfeld	Beaver Creek	5-25-06	400	Stock						

NOTE: R—Denotes Regular Irrigation. F—Flood Irrigation. P—Water diverted by means of pumping. G—Water diverted by gravity. S—Stored Water.

Condition of System Topography Valley River Basin Little Missouri River

Adequate Supply: Yes No Explain

Remarks

Also in: Plat No. Twp. Rge.	Plat No. Twp. Rge.	Plat No. Twp. Rge.
Plat No. Twp. Rge.	Plat No. Twp. Rge.	Plat No. Twp. Rge.

Information From: Field Survey

6	5	4	3	2	1
7	8	9	10	11	12
18	17	16	15	14	13 A
19	20	21	22	23	24 B
30	29	28	27	26	25
31	32	33	34	35	36

13-A, 24-B

F-1-A

County Wibaux

Farm Checked: Date 10-28-58

By Dave Pouliot & George Tate

STATE OF MONTANA
STATE ENGINEERS OFFICE
Water Resources Survey

T.15N. R.59E. Plat No. 12

Photo No. 340-2876

Legal Land Owner E. D. Welliever Address Wibaux, Montana

Operator Same Address

Water is deliverd by:— 1. Private System; 2. Ditch Company; 3. State Project; 4. Federal Project; 5. Irrigation District

If under Ditch Company, Irrigation District, or Government Project, state the number of shares or inches, acre feet, as the case may be in said system

App. No. Decree No.	NAME OF APPROPRIATOR TO WHOM DECREED	NAME OF STREAM	Date App. Date Priority	Miner's Inches	In Use	NAME OF DITCH (Water Delivered By)	No.	R/F	P/G/S	Present Irr. Acres	Irrigable Acres
	NO IRRIGATION										
A-10	S. M. Wills	Beaver Creek	6-8-03	400	Stock						
A-11	S. M. Wills	Beaver Creek	6-8-03	400	Stock						

NOTE: R—Denotes Regular Irrigation. F—Flood Irrigation. P—Water diverted by means of pumping. G—Water diverted by gravity. S—Stored Water.

Condition of System Topography Valley River Basin Little Missouri River

Adequate Supply: Yes No Explain

Remarks

Also in: Plat No. Twp. Rge.	Plat No. Twp. Rge.	Plat No. Twp. Rge.
Plat No. Twp. Rge.	Plat No. Twp. Rge.	Plat No. Twp. Rge.

Information From:
Field Survey

6	5	4	3	2	1
7	8	9	10	11	12
18	17	16	15	14	13
19	20	21	22	23	24 C
30	29	28	27	26	25
31	32	33	34	35	36

24-C

F-1-A

County Wibaux

Farm Checked: Date 10-28-58

By Dave Pouliot & George Tate

STATE OF MONTANA

STATE ENGINEERS OFFICE

Water Resources Survey

T. 14N R. 59E Plat No. 16

Photo No.

Legal Land Owner Vincent Knapkewiez Address Wibaux, Montana

Operator Address

Water is deliverd by:— 1. Private System; 2. Ditch Company; 3. State Project; 4. Federal Project; 5. Irrigation District

If under Ditch Company, Irrigation District, or Government Project, state the number of shares or inches, acre feet, as the case may be in said system

App. No. Decree No.	NAME OF APPROPRIATOR TO WHOM DECREED	NAME OF STREAM	Date App. Date Priority	Miner's Inches	In Use	NAME OF DITCH (Water Delivered By)	No.	R/F	P/G/S	Present Irr. Acres	Irrigable Acres
	NO IRRIGATION										
A-4	Vincent Knapkewiez	Beaver Creek	4-24-50	80	not in use						
A-5	Vincent Knapkewiez	Beaver Creek	4-24-50	80	not in use						

NOTE: R—Denotes Regular Irrigation. F—Flood Irrigation. P—Water diverted by means of pumping. G—Water diverted by gravity. S—Stored Water.

Condition of System Topography Valley River Basin Little Missouri River

Adequate Supply: Yes No Explain

Remarks Plans to use in the future.

Also in:								
Plat No.	Twp.	Rge.	Plat No.	Twp.	Rge.	Plat No.	Twp.	Rge.
Plat No.	Twp.	Rge.	Plat No.	Twp.	Rge.	Plat No.	Twp.	Rge.

Information From:

Mr. Knapkewiez

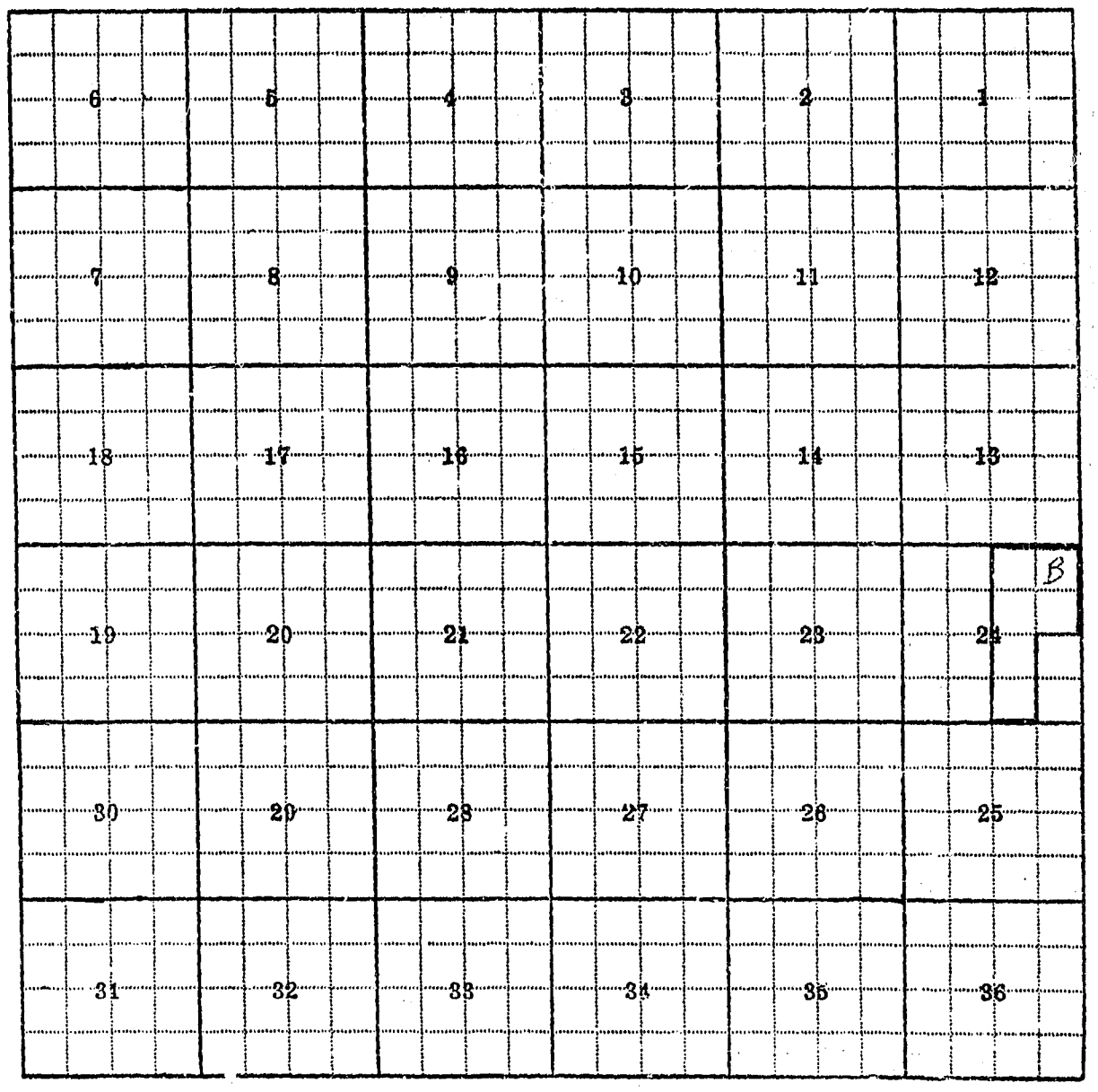
6
5
4
3
2
1
7
8
9
10
11
12
18
17
16
15
14
13
B
19
20
21
22
23
24
30
29
28
27
26
25
31
32
33
34
35
36

24-B

F-1-A

County Wibaux

STATE OF MONTANA
STATE ENGINEERS OFFICE
Water Resources Survey

T. 14N R. 59E Plat No. 16

Farm Checked: Date 10-28-58

Photo No. 340-889

By Dave Pouliot & George Tate

Legal Land Owner O. M. Woodhouse Address Wibaux, Montana

Operator Same Address

Water is deliverd by:—X 1. Private System; 2. Ditch Company; 3. State Project; 4. Federal Project; 5. Irrigation District

If under Ditch Company, Irrigation District, or Government Project, state the number of shares or inches, acre feet, as the case may be in said system

App. No. Decree No.	NAME OF APPROPRIATOR TO WHOM DECREED	NAME OF STREAM	Date App. Date Priority	Miner's Inches	In Use	NAME OF DITCH (Water Delivered By)	No.	R/F	P/G/S	Present Irr. Acres	Irrigable Acres
A-12	O. M. Woodhouse	Beaver Creek	5-5-52	106.66	Yes	Woodhouse Sprinkler	1	F		40	0

NOTE: R—Denotes Regular Irrigation. F—Flood Irrigation. P—Water diverted by means of pumping. G—Water diverted by gravity. S—Stored Water.

Condition of System Good Topography Valley River Basin Little Missouri River

Adequate Supply: Yes..... No....X.... Explain .....

Remarks .....

Also in: Plat No. ..... Twp..... Rge.....	Plat No..... Twp..... Rge.....	Plat No..... Twp..... Rge.....
Plat No..... Twp..... Rge.....	Plat No..... Twp..... Rge.....	Plat No..... Twp..... Rge.....

Information From:

Field Survey & Woodhouse

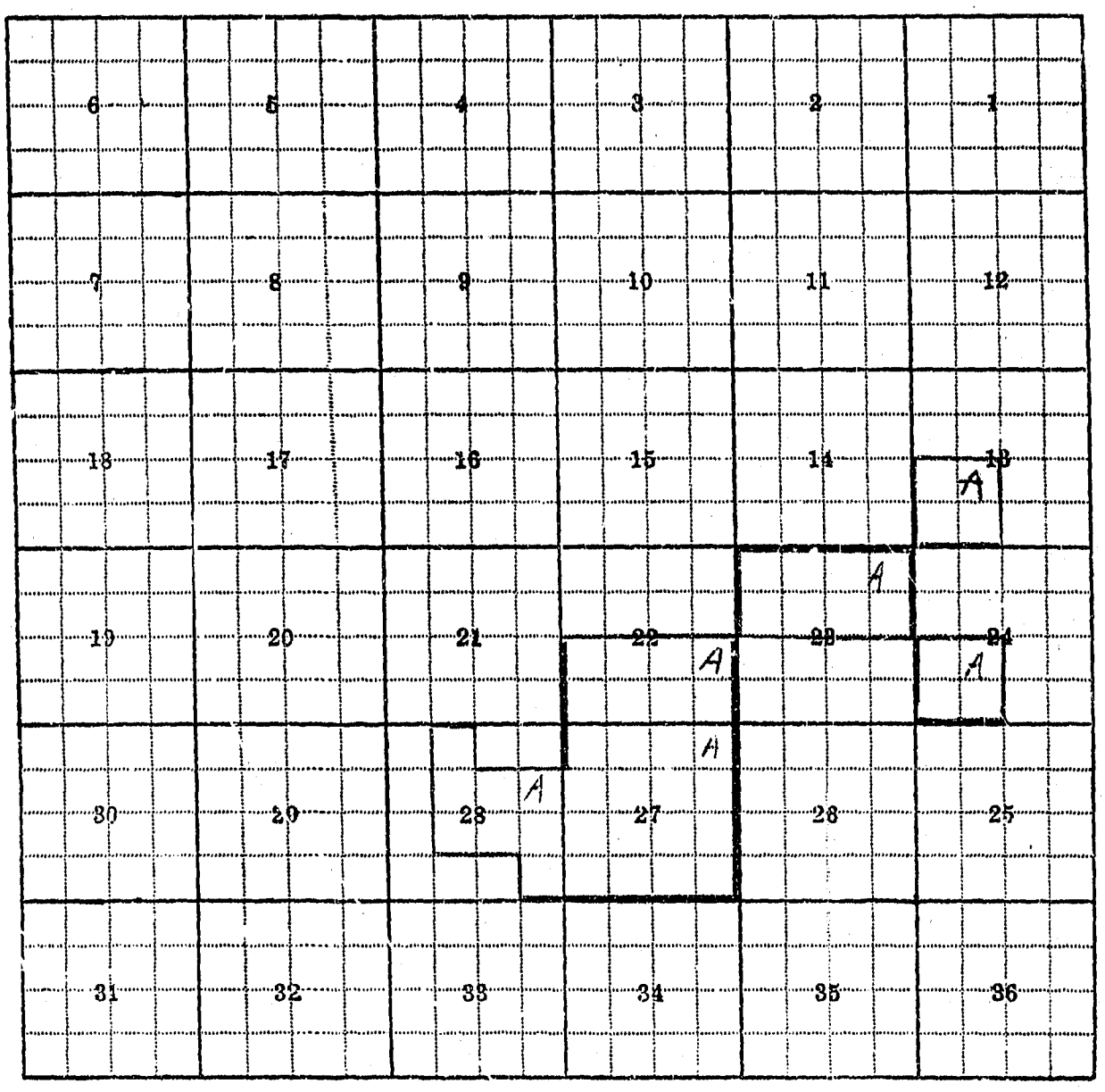

13-A, 22-A, 23-A, 24-A, 27-A, 28-A

F-1-A

County Wibaux

STATE OF MONTANA
STATE ENGINEERS OFFICE
Water Resources Survey

T. 14N R. 60E Plat No. 17

Farm Checked: Date 10-28-58

Photo No. 340-389

By Dave Pouliot & George Tate

Legal Land Owner James & Stanley Botch Address Wibaux, Montana

Operator Same Address

Water is deliverd by:— X1. Private System; 2. Ditch Company; 3. State Project; 4. Federal Project; 5. Irrigation District

If under Ditch Company, Irrigation District, or Government Project, state the number of shares or inches, acre feet, as the case may be in said system

App. No. Decree No.	NAME OF APPROPRIATOR TO WHOM DECREED	NAME OF STREAM	Date App. Date Priority	Miner's Inches	In Use	NAME OF DITCH (Water Delivered By)	No.	R/F	P/G/S	Present Irr. Acres	Irrigable Acres
A-1 *	Louis D. Botch	Beaver Creek	7-11-49	80	Yes	Botch Sprinkler	1	F		35	0

NOTE: R—Denotes Regular Irrigation. F—Flood Irrigation. P—Water diverted by means of pumping. G—Water diverted by gravity. S—Stored Water.

Condition of System Good Topography Valley River Basin Little Missouri River

Adequate Supply: Yes No x Explain

Remarks *Not to exceed 80 acres in section 31.

Also in: Plat No. Twp. Rge.	Plat No. Twp. Rge.	Plat No. Twp. Rge.
Plat No. Twp. Rge.	Plat No. Twp. Rge.	Plat No. Twp. Rge.

Information From:
James Botch

6	5	4	3	2	1
7	8	9	10	11	12
18	17	16	15	14	13
19	20	21	22	23	24
30	29	28	27	26	25
A 31	32	33	34	35	36

31-A

F-1-A

County Wibaux

Farm Checked: Date 10-13-59

By Robert Peter

STATE OF MONTANA
STATE ENGINEERS OFFICE
Water Resources Survey

T. 13N R. 56E Plat No. 19

Photo No. 340-2769

Legal Land Owner United States of America Address

Operator Address

Water is deliverd by:— 1. Private System; 2. Ditch Company; 3. State Project; 4. Federal Project; 5. Irrigation District

If under Ditch Company, Irrigation District, or Government Project, state the number of shares or inches, acre feet, as the case may be in said system

App. No. Decree No.	NAME OF APPROPRIATOR TO WHOM DECREED	NAME OF STREAM	Date App. Date Priority	Miner's Inches	In Use	NAME OF DITCH (Water Delivered By)	No.	R/F	P/G/S	Present Irr. Acres	Irrigable Acres
15E)	United States of										
)	America	Intermittent stream									
)		trib. of Cedar Creek	1-8-59	4480	Yes	Dam & Dikes	1	F		49	0
15H)	United States of										
)	America	Intermittent stream									
		trib. of Cedar Creek	1-8-59	4000	Yes						

NOTE: R—Denotes Regular Irrigation. F—Flood Irrigation. P—Water diverted by means of pumping. G—Water diverted by gravity. S—Stored Water.

Condition of System Topography River Basin Yellowstone River

Adequate Supply: Yes No Explain

Remarks

Also in: Plat No. Twp. Rge.	Plat No. Twp. Rge.	Plat No. Twp. Rge.
Plat No. Twp. Rge.	Plat No. Twp. Rge.	Plat No. Twp. Rge.

Information From:
U. S. Bureau of Land Management

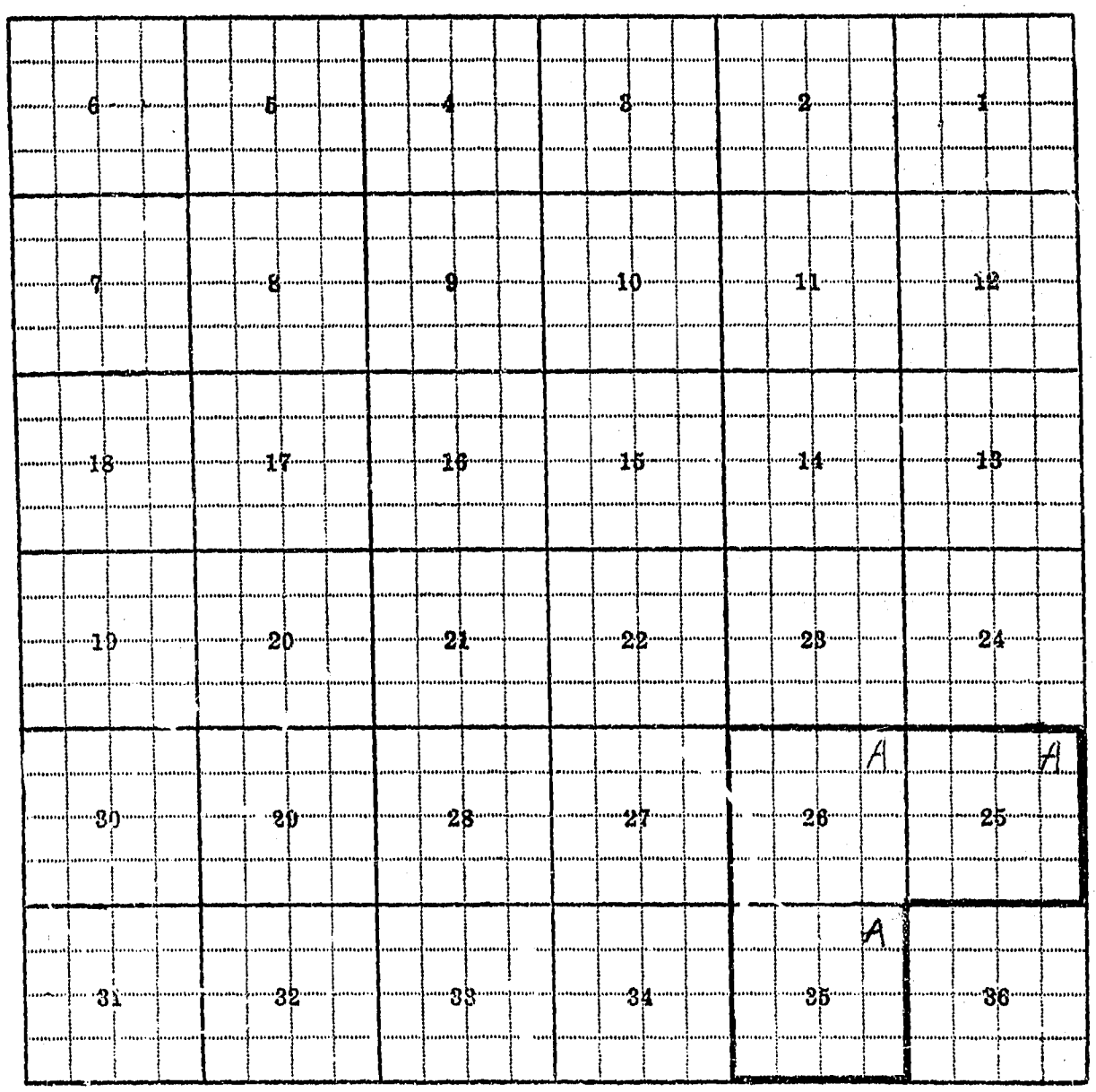
6
5
4
3
2
1
7
8
9
10
11
12
18
17
16
15
14
13
19
20
21
22
23
24
A
A
30
29
28
27
26
25
A
31
32
33
34
35
36

25-A, 26-A, 35-A

F-1-A

County Wibaux

Farm Checked: Date 10--10-59

By Robert Peter

STATE OF MONTANA

STATE ENGINEERS OFFICE

Water Resources Survey

T. 13N R. 57E Plat No. 20

Photo No. 340-2768

Legal Land Owner Paul N. Shaw Address

Operator Address

Water is delivered by:— 1. Private System; 2. Ditch Company; 3. State Project; 4. Federal Project; 5. Irrigation District

If under Ditch Company, Irrigation District, or Government Project, state the number of shares or inches, acre feet, as the case may be in said system

App. No. Decree No.	NAME OF APPROPRIATOR TO WHOM DECREED	NAME OF STREAM	Date App. Date Priority	Miner's Inches	In Use	NAME OF DITCH (Water Delivered By)	No.	R/F	P/G/S	Present Irr. Acres	Irrigable Acres
	*NO IRRIGATION										

NOTE: R—Denotes Regular Irrigation. F—Flood Irrigation. P—Water diverted by means of pumping. G—Water diverted by gravity. S—Stored Water.

Condition of System Topography River Basin

Adequate Supply: Yes No Explain

Remarks * Mr. Shaw says he put in reservoir. Can't figure USA W/R - he never filed any.

Also in: Plat No. Twp. Rge.	Plat No. Twp. Rge.	Plat No. Twp. Rge.
Plat No. Twp. Rge.	Plat No. Twp. Rge.	Plat No. Twp. Rge.

Information From:

Paul Shaw

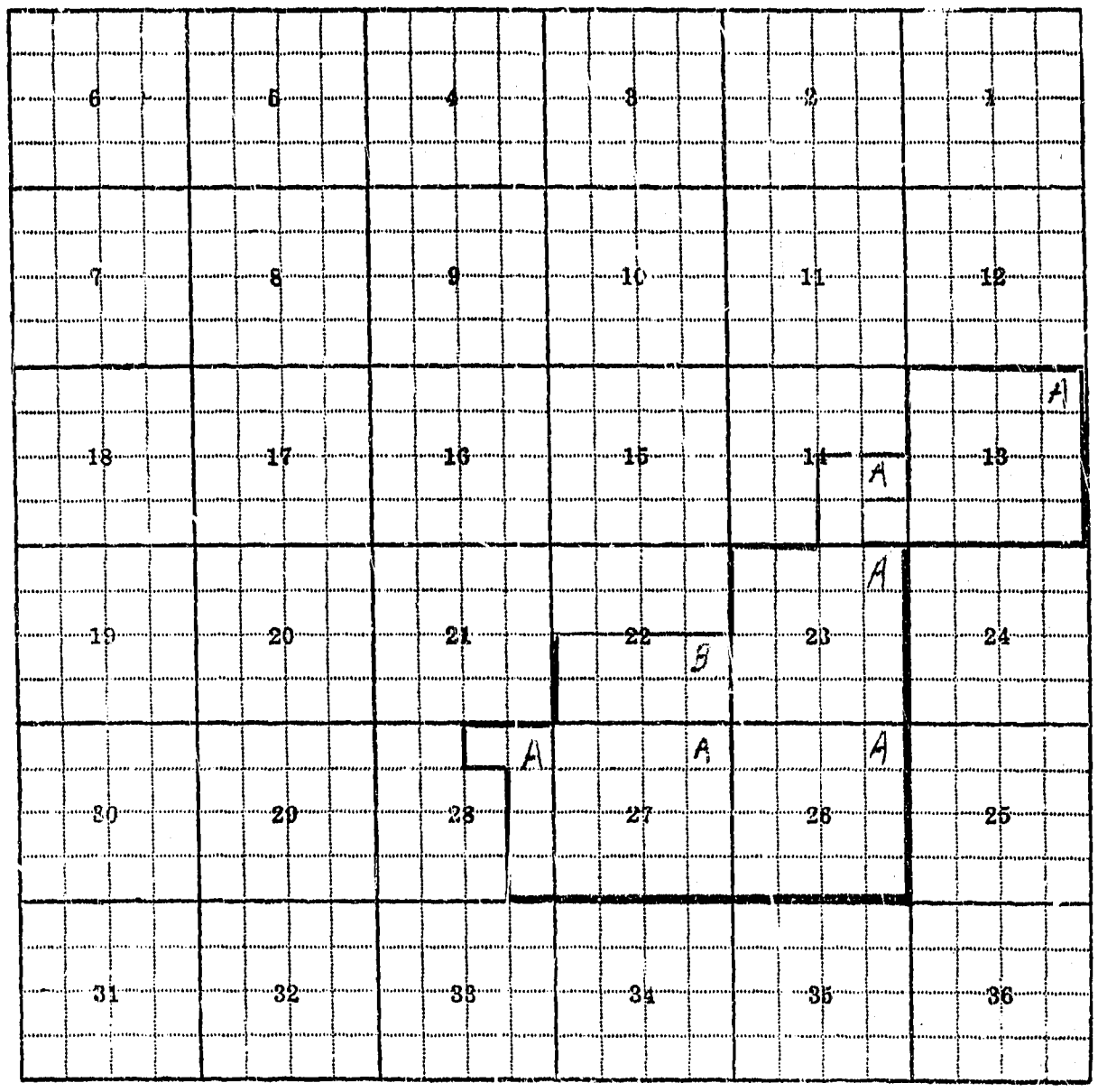

13-A, 14-A, 22-B, 23-A, 26-A, 27-A, 28-A

F-1-A

County Wibaux

Farm Checked: Date 10-13-59

By Robert Peter

STATE OF MONTANA

STATE ENGINEERS OFFICE

Water Resources Survey

T. 13N R. 57E Plat No. 20

Photo No. 340-2769

Legal Land Owner U. S. Of America Address

Operator Address

Water is deliverd by:— 1. Private System; 2. Ditch Company; 3. State Project; 4. Federal Project; 5. Irrigation District

If under Ditch Company, Irrigation District, or Government Project, state the number of shares or inches, acre feet, as the case may be in said system

App. No. Decree No.	NAME OF APPROPRIATOR TO WHOM DECREED	NAME OF STREAM	Date App. Date Priority	Miner's Inches	In Use	NAME OF DITCH (Water Delivered By)	No.	R/F	P/G/S	Present Irr. Acres	Irrigable Acres
A-15G	U. S. of America	Intermittent stream trib. of E. Fk. Cedar Creek	1-8-59	280	Stock						
1-15J	U. S. of America	Intermittent stream trib. of Cedar Creek	1-8-59	500	Stock						
A-19A	U. S. of America	Intermittent stream named Crow or Maggie Draw	1-8-59	500	Stock						

NOTE: R—Denotes Regular Irrigation. F—Flood Irrigation. P—Water diverted by means of pumping. G—Water diverted by gravity. S—Stored Water.

Condition of System Topography River Basin Yellowstone River

Adequate Supply: Yes No Explain

Remarks

Also in: Plat No. Twp. Rge.	Plat No. Twp. Rge.	Plat No. Twp. Rge.
Plat No. Twp. Rge.	Plat No. Twp. Rge.	Plat No. Twp. Rge.

Information From:

U.S. Bureau of Land Management

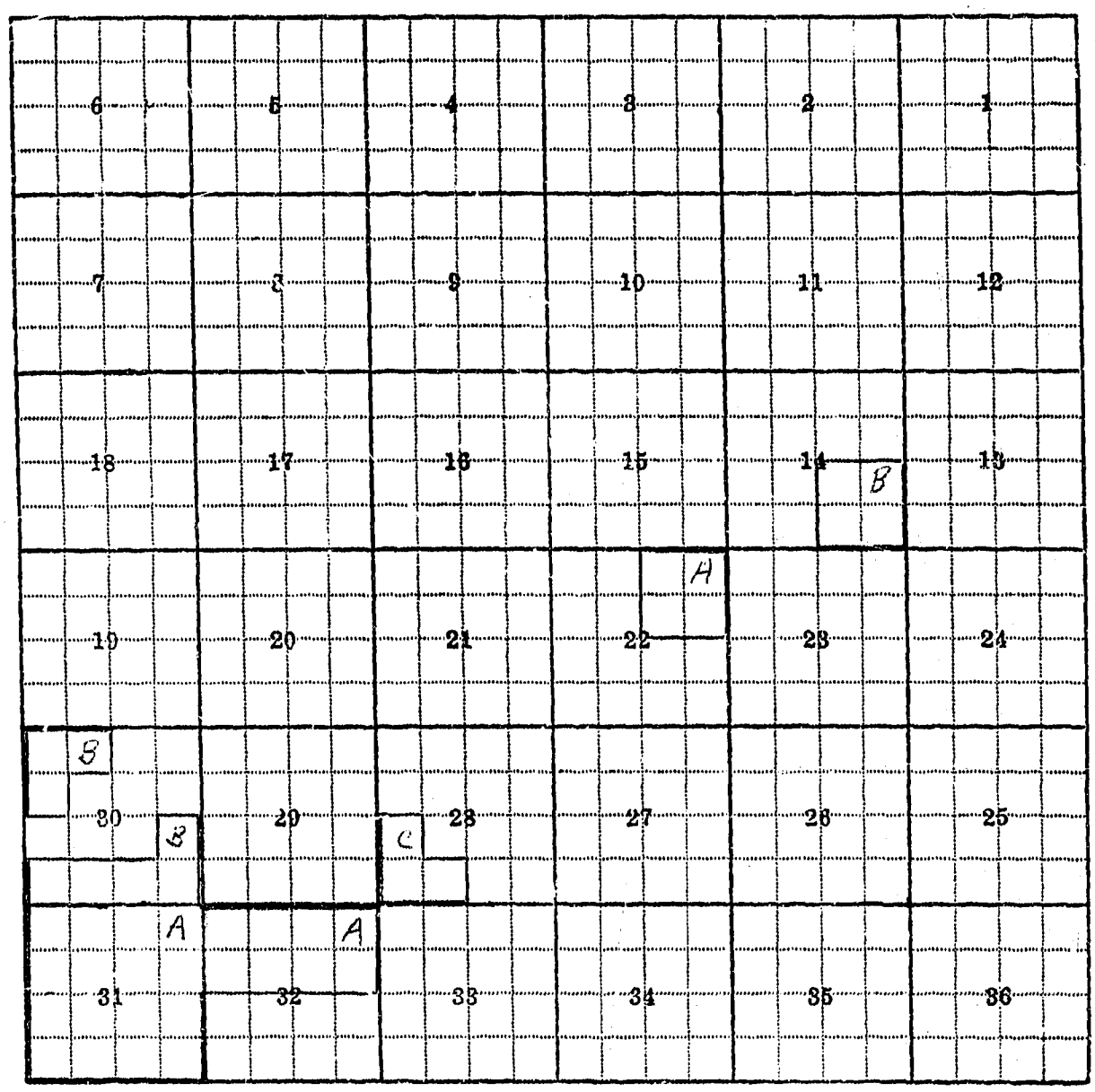

14-B, 22-A, 28-C, 30-B, 31-A, 32-A

F-1-A

County Wibaux

Farm Checked: Date 10-28-58

By Dave Pouliot & George Tate

STATE OF MONTANA
STATE ENGINEERS OFFICE
Water Resources Survey

T. 1 N R. 59E

Photo No. 340-28

Legal Land Owner Phillip Begger Address Wibaux, Montana

Operator Same Address

Water is deliverd by:— 1. Private System; 2. Ditch Company; 3. State Project; 4. Federal Project; 5. Irrigation

If under Ditch Company, Irrigation District, or Government Project, state the number of shares or inches, acre feet, as the case may be in said system

App. No. Decree No.	NAME OF APPROPRIATOR TO WHOM DECREED	NAME OF STREAM	Date App. Date Priority	Minor's Inches	In Use	NAME OF DITCH (Water Delivered By)	—	o.	R/F	P/G
	NO IRRIGATION									
A-29	State Water Conservation Board	Dry Wash	10-19-36	All Unappropriated waters Stock						

NOTE: R—Denotes Regular Irrigation. F—Flood Irrigation. P—Water diverted by means of pumping. G—Water diverted by gravity. S—Stored Wat

Condition of System Topography Valley River Basin Little Missou

Adequate Supply: Yes No Explain

Remarks

Information F

Field Sur

Also in: Plat No. Twp. Rge.	Plat No. Twp. Rge.	Plat No. Twp. Rge.
Plat No. Twp. Rge.	Plat No. Twp. Rge.	Plat No. Twp. Rge.

59E

340-28

Irrigation

/F	P/G

F-1-A

County Wibaux

STATE OF MONTANA

STATE ENGINEERS OFFICE

Water Resources Survey

T. 13N R. 59E Plat No. 22

Farm Checked: Date 10-28-58

Photo No. 340-2821

By Dave Poulint & George Tate

Legal Land Owner Alfred Nunberg Address Wibaux, Montana

Operator Same Address

Water is deliverd by:— 1. Private System; 2. Ditch Company; 3. State Project; 4. Federal Project; 5. Irrigation District

If under Ditch Company, Irrigation District, or Government Project, state the number of shares or inches, acre feet, as the case may be in said system

App. No. Decree No.	NAME OF APPROPRIATOR TO WHOM DECREED	NAME OF STREAM	Date App. Date Priority	Miner's Inches	In Use	NAME OF DITCH (Water Delivered By)	No.	R/F	P/G/S	Present Irr. Acres	Irrigable Acres
	NO IRRIGATION										
A-32	William H. Frank	Group of Springs	4-20-06	500 continuous Flow	Stock						

NOTE: R—Denotes Regular Irrigation. F—Flood Irrigation. P—Water diverted by means of pumping. G—Water diverted by gravity. S—Stored Water.

Condition of System Topography Valley River Basin Little Missouri River

Adequate Supply: Yes No Explain

Remarks

Also in: Plat No. Twp. Rge.	Plat No. Twp. Rge.	Plat No. Twp. Rge.
Plat No. Twp. Rge.	Plat No. Twp. Rge.	Plat No. Twp. Rge.

Information From: Field Survey

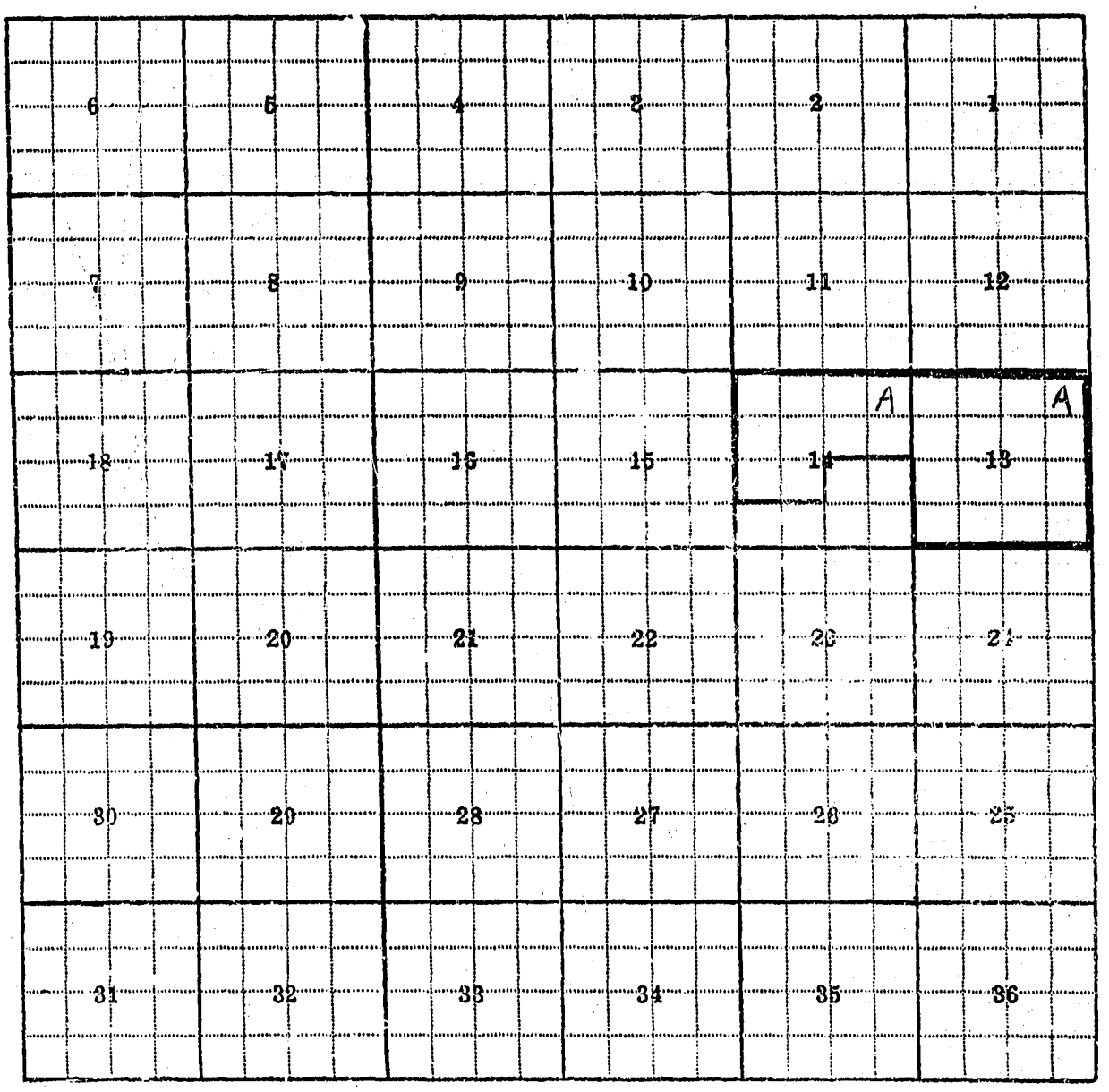
6
5
4
3
2
1
7
8
9
10
11
12
A
A
18
17
16
15
14
13
19
20
21
22
23
24
30
29
28
27
26
25
31
32
33
34
35
36

13-A, 14-A

F-1-A

County Wibaux

STATE OF MONTANA
STATE ENGINEERS OFFICE
Water Resources Survey

T. 13N. R. 60E. Plat No. 23

Farm Checked: Date 10-28-58

Photo No. 340-889

By Dave Pouliot & George Tate

Legal Land Owner John J. Brophy Address Wibaux, Montana

Operator Same Address

Water is deliverd by:— 1. Private System; 2. Ditch Company; 3. State Project; 4. Federal Project; 5. Irrigation District

If under Ditch Company, Irrigation District, or Government Project, state the number of shares or inches, acre feet, as the case may be in said system

App. No. Decree No.	NAME OF APPROPRIATOR TO WHOM DECREED	NAME OF STREAM	Date App. Date Priority	Miner's Inches	In Use	NAME OF DITCH (Water Delivered By)	No.	R/F	P/G/S	Present Irr. Acres	Irrigable Acres
	NO IRRIGATION										
A-2	Mrs. Ida Brophy *	Beaver Creek	4-10-50	80	Not in						

NOTE: R—Denotes Regular Irrigation. F—Flood Irrigation. P—Water diverted by means of pumping. G—Water diverted by gravity. S—Stored Water.

Condition of System Topography Valley River Basin Little Missouri River

Adequate Supply: Yes No Explain

Remarks *NOTE: in the W½ of section 6 point of diversion and use.
Filed because neighbor did.

Also in: Plat No. Twp. Rge.	Plat No. Twp. Rge.	Plat No. Twp. Rge.
Plat No. Twp. Rge.	Plat No. Twp. Rge.	Plat No. Twp. Rge.

Information From:
Field Survey & Botch

A 6	5	4	3	2	1
A 7	8	9	10	11	12
18	17	16	15	14	13
19	20	21	22	23	24
30	29	28	27	26	25
31	32	33	34	35	36

6-A, 7-A

F-1-A

County Wibaux

Farm Checked: Date 10-13-59

By Robert Peter

STATE OF MONTANA

STATE ENGINEERS OFFICE

Water Resources Survey

T.12N. R. 57E. Plat No. 25

Photo No. 340--2759

Legal Land Owner Emma Doebler Address

Operator Address

Water is deliverd by:— 1. Private System; 2. Ditch Company; 3. State Project; 4. Federal Project; 5. Irrigation District

If under Ditch Company, Irrigation District, or Government Project, state the number of shares or inches, acre feet, as the case may be in said system

App. No. Decree No.	NAME OF APPROPRIATOR TO WHOM DECREED	NAME OF STREAM	Date App. Date Priority	Miner's Inches	In Use	NAME OF DITCH (Water Delivered By)	No.	R/F	P/G/S	Present Irr. Acres	Irrigable Acres
A15E	U. S. of America	Intermittent stream trib. of Cedar Creek	1-8-59	4480	Part	Dam & Dike	1	F		10	0

NOTE: R—Denotes Regular Irrigation. F—Flood Irrigation. P—Water diverted by means of pumping. G—Water diverted by gravity. S—Stored Water.

Condition of System Topography River Basin Yellowstone River

Adequate Supply: Yes No Explain

Remarks

Also in:								
Plat No.	Twp.	Rge.	Plat No.	Twp.	Rge.	Plat No.	Twp.	Rge.
Plat No.	Twp.	Rge.	Plat No.	Twp.	Rge.	Plat No.	Twp.	Rge.

Information From:

U.S. Bureau of land Management

6	5	4	3	2	1
7	8	9	10	11	12
18	17	16	15	14	13
19	20	21	22	23	24
30	29	28	27	26	25
31	32	33	34	35	36

6-A

F-1-A

County Wilaux

Farm Checked: Date 10-13-59

By Robert Pater

STATE OF MONTANA
STATE ENGINEERS OFFICE
Water Resources Survey

T. 12N. R. 57E. Plat No. 25

Photo No. 340-2769

Legal Land Owner United States of America Address

Operator Address

Water is deliverd by:—x 1. Private System; 2. Ditch Company; 3. State Project; 4. Federal Project; 5. Irrigation District

If under Ditch Company, Irrigation District, or Government Project, state the number of shares or inches, acre feet, as the case may be in said system

App. No. Decree No.	NAME OF APPROPRIATOR TO WHOM DECREED	NAME OF STREAM	Date App. Date Priority	Miner's Inches	In Use	NAME OF DITCH (Water Delivered By)	No.	R/F	P/G/S	Present Irr. Acres	Irrigable Acres
A-15F	U. S. of America	Intermittent stream									
		Trib. of Cedar Creek	1-8-59	4480	Part	Dam - Dike	1	F		13	0
A-15E	U. S. of America	Intermittent Stream									
		Trib. of Cedar Creek	1-8-59	2700	Stock						
A-15I	U. S. of America	Intermittent Stream									
		Trib. of Cedar Creek	1-8-59	1300	Stock						
A-23A	U. S. of America	Intermittent Stream									
		Named Piney Draw	1-8-59	4000	Stock						
A-15C	U. S. of America	Intermittent Stream									
		Trib. of Cedar Creek	1-8-59	350[illegible]	Stock						

NOTE: R—Denotes Regular Irrigation. F—Flood Irrigation. P—Water diverted by means of pumping. G—Water diverted by gravity. S—Stored Water.

Condition of System Topography River Basin Yellowstone River

Adequate Supply: Yes No Explain

Remarks

Also in: Plat No. Twp. Rge.	Plat No. Twp. Rge.	Plat No. Twp. Rge.
Plat No. Twp. Rge.	Plat No. Twp. Rge.	Plat No. Twp. Rge.

Information From:
U.S. Bureau of Land Management



2-B, 4-A, 6-B, 8-A, 10-A, 14-B, 18-A, 20-A, 22-A, 26-A, 28-A, 30-B, 32-A, 34-B

F-1-A

County Wibaux

Farm Checked: Date 10-28-58

By Vaughn Chadbourne

STATE OF MONTANA
STATE ENGINEERS OFFICE
Water Resources Survey

T. 12N. R. 59E. Plat No. 27

Photo No. 340-2765

Legal Land Owner John J. Begger Address

Operator Address

Water is deliverd by:— 1. Private System; 2. Ditch Company; 3. State Project; 4. Federal Project; 5. Irrigation District

If under Ditch Company, Irrigation District, or Government Project, state the number of shares or inches, acre feet, as the case may be in said system

App. No. Decree No.	NAME OF APPROPRIATOR TO WHOM DECREED	NAME OF STREAM	Date App. Date Priority	Miner's Inches	In Use	NAME OF DITCH (Water Delivered By)	No.	R/F	P/G/S	Present Irr. Acres	Irrigable Acres
	NO IRRIGATION										
A-8	Frank W. Smith	Beaver Creek	10-28-03	5000	Part-	not in use					

NOTE: R—Denotes Regular Irrigation. F—Flood Irrigation. P—Water diverted by means of pumping. G—Water diverted by gravity. S—Stored Water.

Condition of System Topography River Basin Little Missouri River

Adequate Supply: Yes No Explain

Remarks

Also in:		
Plat No. Twp. Rge.	Plat No. Twp. Rge.	Plat No. Twp. Rge.
Plat No. Twp. Rge.	Plat No. Twp. Rge.	Plat No. Twp. Rge.

Information From:

Field Survey

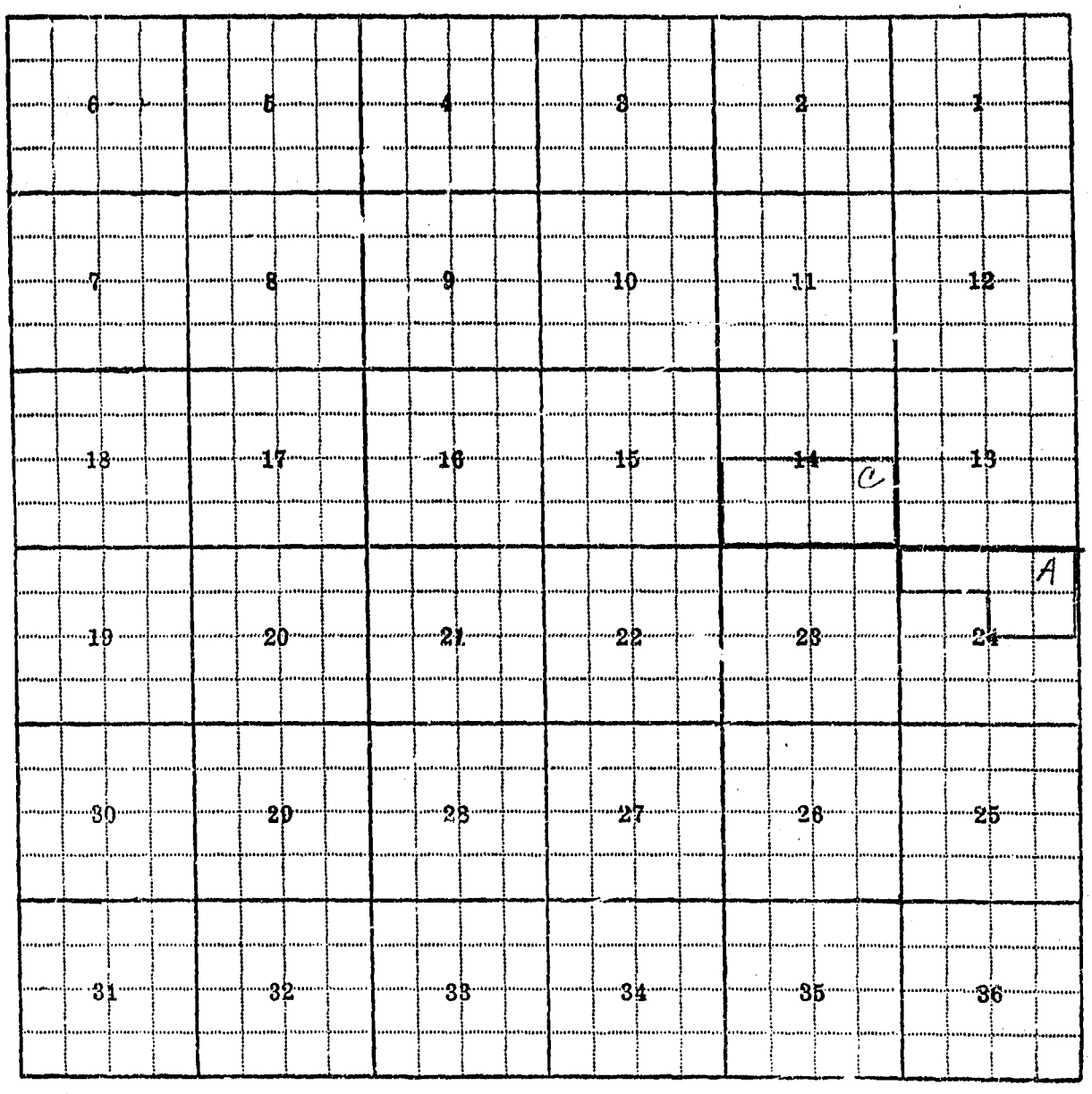
6
5
4
3
2
1
7
8
9
10
11
12
18
17
16
15
14
C
13
A
19
20
21
22
23
24
30
29
28
27
26
25
31
32
33
34
35
36

14-C, 24-A

F-1-A

County Wibaux

Farm Checked: Date 10-28-58

By Vaughn Chadbourne

STATE OF MONTANA

STATE ENGINEERS OFFICE

Water Resources Survey

T. 12N. R. 59E. Plat No. 27

Photo No. 340-2532

Legal Land Owner Margaret J. Dooley Address

Operator Address

Water is deliverd by:— 1. Private System; 2. Ditch Company; 3. State Project; 4. Federal Project; 5. Irrigation District

If under Ditch Company, Irrigation District, or Government Project, state the number of shares or inches, acre feet, as the case may be in said system

App. No. Decree No.	NAME OF APPROPRIATOR TO WHOM DECREED	NAME OF STREAM	Date App. Date Priority	Miner's Inches	In Use	NAME OF DITCH (Water Delivered By)	No.	R/F	P/G/S	Present Irr. Acres	Irrigable Acres
	NO IRRIGATION										
A-8	Frank W. Smith	Beaver Creek	10-28-03	5000	Part-stock						

NOTE: R—Denotes Regular Irrigation. F—Flood Irrigation. P—Water diverted by means of pumping. G—Water diverted by gravity. S—Stored Water.

Condition of System Topography River Basin Little Missouri River

Adequate Supply: Yes No Explain

Remarks

Also in: Plat No. Twp. Rge.	Plat No. Twp. Rge.	Plat No. Twp. Rge.
Plat No. Twp. Rge.	Plat No. Twp. Rge.	Plat No. Twp. Rge.

Information From:

Charles Nelson

6	5	4	3	2	1
7	8	9	10	11	12
18	17	16	15	14	13
19	20	21	22	23	24
30	29	28	27	26	25 A
31	32	33	34	35	36

25-A

F-1-A

County Wibaux

Farm Checked: Date 10-28-58

By Vaughn Chadbourne

STATE OF MONTANA
STATE ENGINEERS OFFICE
Water Resources Survey

T 12N R 59E Plat No. 27

Photo No. 340-2532, 340-2765

Legal Land Owner Montana, State of Address

Operator Leasee? Address

Water is deliverd by:— 1. Private System; 2. Ditch Company; 3. State Project; 4. Federal Project; 5. Irrigation District

If under Ditch Company, Irrigation District, or Government Project, state the number of shares or inches, acre feet, as the case may be in said system

App. No. Decree No.	NAME OF APPROPRIATOR TO WHOM DECREED	NAME OF STREAM	Date App. Date Priority	Miner's Inches	In Use	NAME OF DITCH (Water Delivered By)	No.	R/F	P/G/S	Present Irr. Acres	Irrigable Acres
	NO IRRIGATION										
A-8	Frank W. Smith	Beaver Creek	10-28-03	5000	Part-stock						

NOTE: R—Denotes Regular Irrigation. F—Flood Irrigation. P—Water diverted by means of pumping. G—Water diverted by gravity. S—Stored Water.

Condition of System Topography River Basin Little Missouri River

Adequate Supply: Yes No Explain

Remarks

Also in:								
Plat No.	Twp.	Rge.	Plat No.	Twp.	Rge.	Plat No.	Twp.	Rge.
Plat No.	Twp.	Rge.	Plat No.	Twp.	Rge.	Plat No.	Twp.	Rge.

Information From:

Charles Nelson

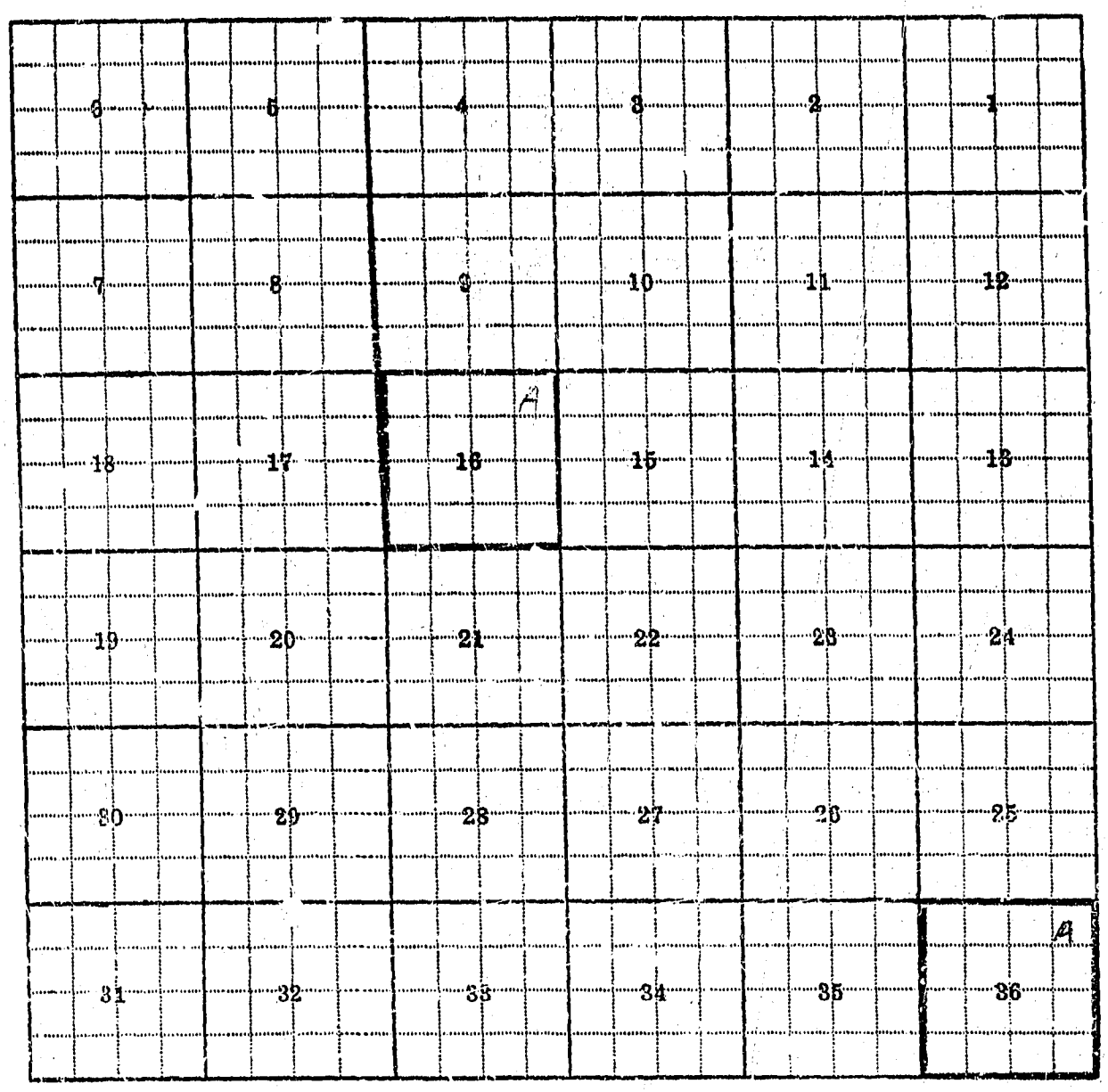
6
5
4
3
2
1
7
8
9
10
11
12
A
18
17
16
15
14
13
19
20
21
22
23
24
30
29
28
27
26
25
A
31
32
33
34
35
36

16-A, 36-A

F-1-A

County Wibaux

Farm Checked: Date 10-28-58

By Vaughn Chadbourne

STATE OF MONTANA
STATE ENGINEERS OFFICE
Water Resources Survey

T 12N R 59E Plat No. 27

Photo No. 340-2532

Legal Land Owner Margaret O'Brien Address

Operator Address

Water is deliverd by:— 1. Private System; 2. Ditch Company; 3. State Project; 4. Federal Project; 5. Irrigation District

If under Ditch Company, Irrigation District, or Government Project, state the number of shares or inches, acre feet, as the case may be in said system

App. No. Decree No.	NAME OF APPROPRIATOR TO WHOM DECREED	NAME OF STREAM	Date App. Date Priority	Miner's Inches	In Use	NAME OF DITCH (Water Delivered By)	No.	R/F	P/G/S	Present Irr. Acres	Irrigable Acres
	NO IRRIGATION										
A-8	Frank W. Smith	Beaver Creek	10-28-03	5000	Part-	not in use					

NOTE: R—Denotes Regular Irrigation. F—Flood Irrigation. P—Water diverted by means of pumping. G—Water diverted by gravity. S—Stored Water.

Condition of System Topography River Basin Little Missouri River

Adequate Supply: Yes No Explain

Remarks

Also in:								
Plat No.	Twp.	Rge.	Plat No.	Twp.	Rge.	Plat No.	Twp.	Rge.
Plat No.	Twp.	Rge.	Plat No.	Twp.	Rge.	Plat No.	Twp.	Rge.

Information From:

Charles Nelson

6	5	4	1	2	1
7	8	9	10	11	12
18	17	16	15	14	13
19	20	21	22	23	24
30	29	28	27	26	25
31	32	33	34	35	36

C

25-C

F-1-A

County ....Wibaux.....

Farm Checked: Date 10-28-58

By Vaughn Chadbourne

STATE OF MONTANA

STATE ENGINEERS OFFICE

Water Resources Survey

T. 12NR 59E Plat No. 27

Photo No. 340-2532, 340-2765

Legal Land Owner Joe Watembach Address .....

Operator ..... Address .....

Water is deliverd by:— 1. Private System; 2. Ditch Company; 3. State Project; 4. Federal Project; 5. Irrigation District

If under Ditch Company, Irrigation District, or Government Project, state the number of shares or inches, acre feet, as the case may be in said system .....

App. No. Decree No.	NAME OF APPROPRIATOR TO WHOM DECREED	NAME OF STREAM	Date App. Date Priority	Miner's Inches	In Use	NAME OF DITCH (Water Delivered By)	No.	R/F	P/G/S	Present Irr. Acres	Irrigable Acres
	NO IRRIGATION										
A-8	Frank W. Smith	Beaver Creek	10-28-03	5000	Part-	not in use					

NOTE: R—Denotes Regular Irrigation. F—Flood Irrigation. P—Water diverted by means of pumping. G—Water diverted by gravity. S—Stored Water.

Condition of System ..... Topography ..... River Basin Little Missouri River

Adequate Supply: Yes..... No..... Explain .....

Remarks .....

Also in: Plat No..... Twp..... Rge.....	Plat No..... Twp..... Rge.....	Plat No..... Twp..... Rge.....
Plat No..... Twp..... Rge.....	Plat No..... Twp..... Rge.....	Plat No..... Twp..... Rge.....

Information From:

Charles Nelson

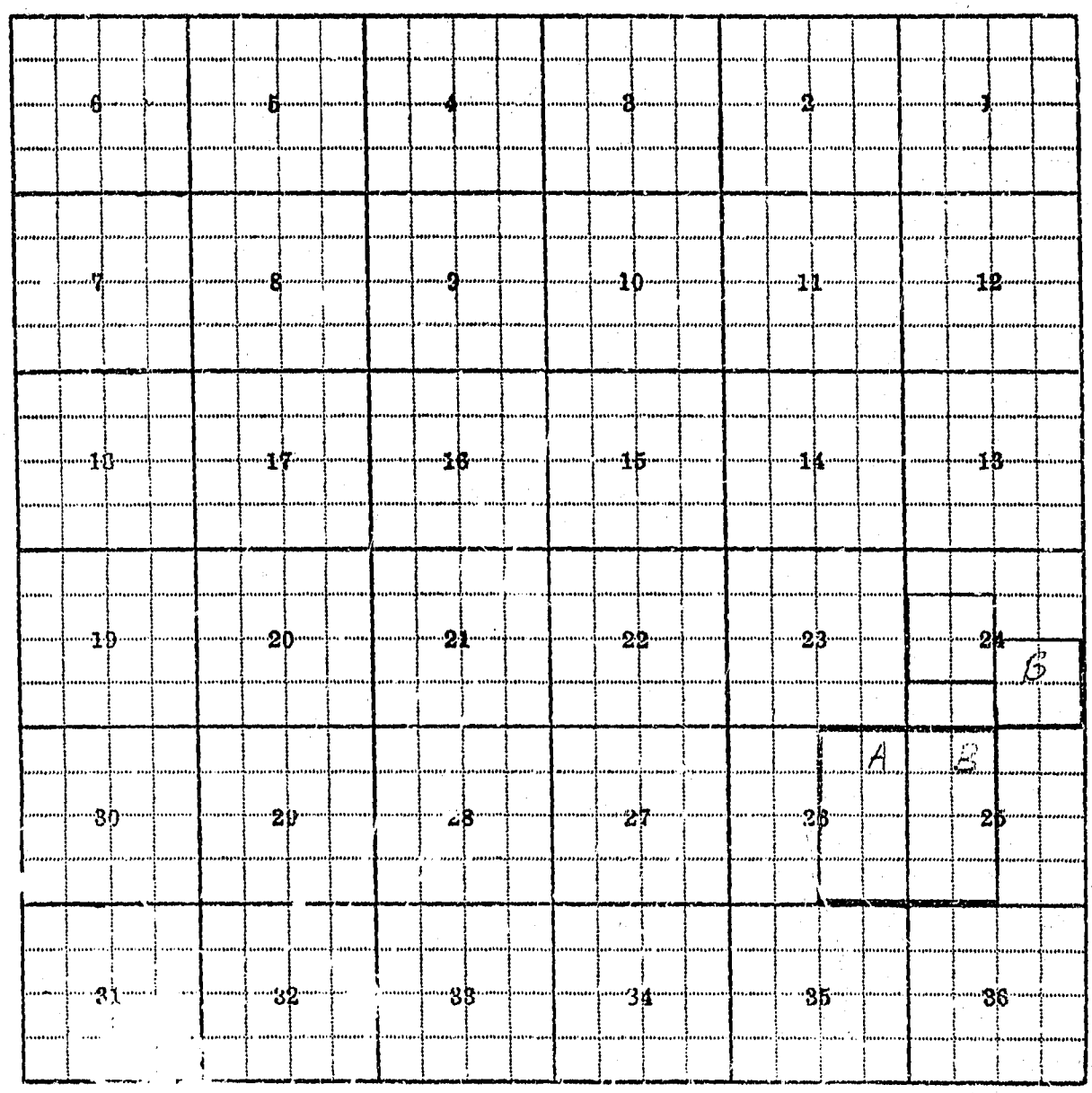
6
5
4
3
2
1
7
8
9
10
11
12
18
17
16
15
14
13
19
20
21
22
23
24
B
A
B
30
29
28
27
26
25
31
32
33
34
35
36

24-B, 25-B, 26-A

F-1-A

County Wibaux

Farm Checked: Date 10-29-58

By Vaughn Chadbourne

STATE OF MONTANA
STATE ENGINEERS OFFICE
Water Resources Survey

T 12N R 60E Plat No. 28

Photo No. 340-2531

Legal Land Owner Arlee & Sadie Hayden Address

Operator Address

Water is deliverd by:— 1. Private System; 2. Ditch Company; 3. State Project; 4. Federal Project; 5. Irrigation District

If under Ditch Company, Irrigation District, or Government Project, state the number of shares or inches, acre feet, as the case may be in said system

App. No. Decree No.	NAME OF APPROPRIATOR TO WHOM DECREED	NAME OF STREAM	Date App. Date Priority	Miner's Inches	In Use	NAME OF DITCH (Water Delivered By)	No.	R/F	P/G/S	Present Irr. Acres	Irrigable Acres
	NO IRRIGATION										
A-8	Frank W. Smith	Beaver Creek	10-28-03	5000	Part-stock						

NOTE: R—Denotes Regular Irrigation. F—Flood Irrigation. P—Water diverted by means of pumping. G—Water diverted by gravity. S—Stored Water.

Condition of System Topography River Basin Little Missouri River

Adequate Supply: Yes No Explain

Remarks

Also in: Plat No. Twp. Rge.	Plat No. Twp. Rge.	Plat No. Twp. Rge.
Plat No. Twp. Rge.	Plat No. Twp. Rge.	Plat No. Twp. Rge.

Information From:

Arlee Hayden

6	5	4	3	2	1
7	8	9	10	11	12
18	17	16	15	14	13
19	20	21	22	23	24
30	29	28	27	26	25
31	32	33	34	35	36

30-B

F-1-A

County Wibaux

Farm Checked: Date 10-29-58

By Maughn Chadbourne

STATE OF MONTANA
STATE ENGINEER'S OFFICE
Water Resources Survey

T.12N. R. 60E. Plat No. 28

Photo No. 340-2764

Legal Land Owner Raymond A. Marciniak Address

Operator Address

Water is deliverd by:— 1. Private System; 2. Ditch Company; 3. State Project; 4. Federal Project; 5. Irrigation District

If under Ditch Company, Irrigation District, or Government Project, state the number of shares or inches, acre feet, as the case may be in said system

App. No. Decree No.	NAME OF APPROPRIATOR TO WHOM DECREED	NAME OF STREAM	Date App. Date Priority	Miner's Inches	In Use	NAME OF DITCH (Water Delivered By)	No.	R/F	P/G/S	Present Irr. Acres	Irrigable Acres
	NO IRRIGATION										
A-6	John Marciniak	Beaver Creek	2-23-50	80	Stock						
A-8	Frank W. Smith	Beaver Creek	10-28-03	5000	Part-stock						

NOTE: R—Denotes Regular Irrigation. F—Flood Irrigation. P—Water diverted by means of pumping. G—Water diverted by gravity. S—Stored Water.

Condition of System Topography River Basin Little Missouri River

Adequate Supply: Yes No Explain

Remarks

Also in: Plat No. Twp. Rge.	Plat No. Twp. Rge.	Plat No. Twp. Rge.
Plat No. Twp. Rge.	Plat No. Twp. Rge.	Plat No. Twp. Rge.

Information From:
Stephen Goroski


6
5
4
3
2
1
7
8
9
10
11
12
18
17
16
15
14
13
A
19
20
21
22
23
24
30
29
28
27
26
25
31
32
33
34
35
36

19-A

F-1-A

County Wibaux

Farm Checked: Date 10-29-58

By Vaughn Chadbourne

STATE OF MONTANA
STATE ENGINEERS OFFICE
Water Resources Survey

T. 12N R. 60E Plat No. 28

Photo No. 340-[illegible]

Legal Land Owner Dorothy Scott Address

Operator Address

Water is deliverd by:— 1. Private System; 2. Ditch Company; 3. State Project; 4. Federal Project; 5. Irrigation District

If under Ditch Company, Irrigation District, or Government Project, state the number of shares or inches, acre feet, as the case may be in said system

App. No. Decree No.	NAME OF APPROPRIATOR TO WHOM DECREED	NAME OF STREAM	Date App. Date Priority	Miner's Inches	In Use	NAME OF DITCH (Water Delivered By)	No.	R/F	P/G/S	Present Irr. Acres	Irrigable Acres
	NO IRRIGATION										
A-22	Wallace Scott	Lame Steer Creek	7-30-51	80	Stock						
A-23	U. S. Dept. of Agriculture	Lame Steer Creek	6-30-58	8540	Wild Life Refuge						

NOTE: R—Denotes Regular Irrigation. F—Flood Irrigation. P—Water diverted by means of pumping. G—Water diverted by gravity. S—Stored Water.

Condition of System Topography River Basin Little Missouri River

Adequate Supply: Yes No Explain

Remarks

Also in: Plat No. Twp. Rge	Plat No. Twp. Rge	Plat No. Twp. Rge
Plat No. Twp. Rge	Plat No. Twp. Rge	Plat No. Twp. Rge

Information From:

Field Survey & Arlee Hayden

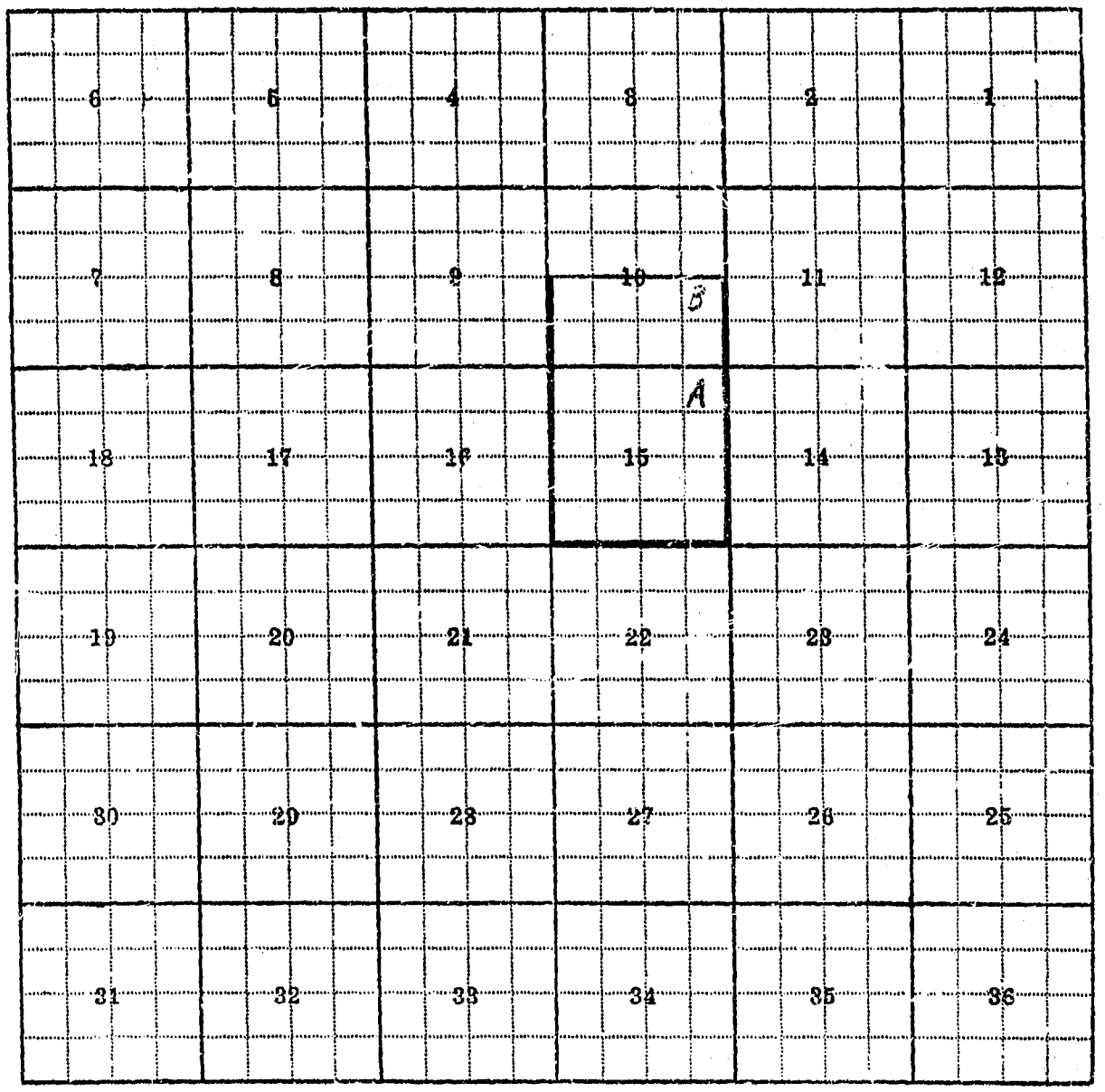
6
5
4
3
2
1
7
8
9
10
B
11
12
A
18
17
16
15
14
13
19
20
21
22
23
24
30
29
28
27
26
25
31
32
33
34
35
36

10-B, 15-A

F-1-A

County Wibaux

Farm Checked: Date 10-29-58

By Vaughn Chadbourne

STATE OF MONTANA
STATE ENGINEERS OFFICE
Water Resources Survey

T. 12N R. 60E Plat No. 28

Photo No. 340-890

Legal Land Owner Walter Scott et al Address

Operator Address

Water is deliverd by:— 1 Private System; 2. Ditch Company; 3. State Project; 4. Federal Project; 5. Irrigation District

If under Ditch Company, Irrigation District, or Government Project, state the number of shares or inches, acre feet, as the case may be in said system

App. No. Decree No.	NAME OF APPROPRIATOR TO WHOM DECREED	NAME OF STREAM	Date App. Date Priority	Miner's Inches	In Use	NAME OF DITCH (Water Delivered By)	No.	R/F	P/G/S	Present Irr. Acres	Irrigable Acres
	NO IRRIGATION										
A-23	U. S. Dept. of Agriculture	Lame Steer Creek	6-30-38	8540	Wild Life Refuge						

NOTE: R—Denotes Regular Irrigation. F—Flood Irrigation. P—Water diverted by means of pumping. G—Water diverted by gravity. S—Stored Water.

Condition of System Topography River Basin Little Missouri River

Adequate Supply: Yes No Explain

Remarks

Also in: Plat No. Twp. Rge.	Plat No. Twp. Rge.	Plat No. Twp. Rge.
Plat No. Twp. Rge.	Plat No. Twp. Rge.	Plat No. Twp. Rge.

Information From:

Arlee Hayden & Field Survey